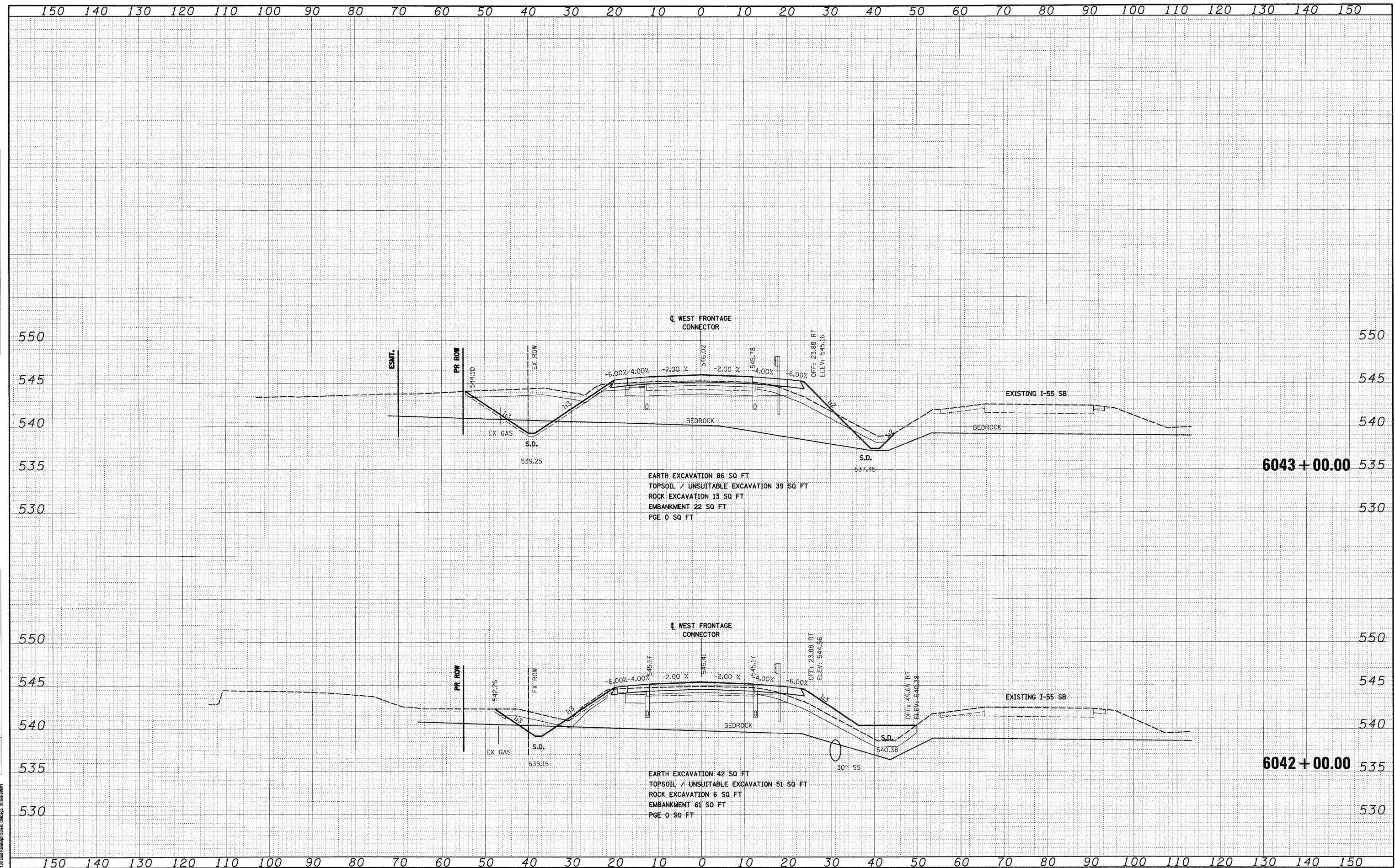


FINAL SURVEY	DATE
NO. _____	_____
NO. _____	_____
NO. _____	_____
NO. _____	_____
NO. _____	_____

ORIGINAL SURVEY	DATE
NO. _____	_____
NO. _____	_____
NO. _____	_____
NO. _____	_____
NO. _____	_____

McDonough Associates Inc.
 Engineers, Architects
 198 East Randolph Street, Chicago, Illinois 60601



FILE NAME = D:\162C31-SHT-XSHT02.dgn
 USER NAME = TKLuegel

DESIGNED - TRK	REVISED -
DRAWN - TRK	REVISED -
CHECKED - DLT	REVISED -
DATE - 12/18/09	REVISED -

**STATE OF ILLINOIS
 DEPARTMENT OF TRANSPORTATION**

WEST FRONTAGE ROAD CONNECTOR

SCALE: 1"=10'H; 1"=5'V SHEET NO. 20 OF 34 SHEETS STA. 6042+00.00 TO STA. 6043+00.00

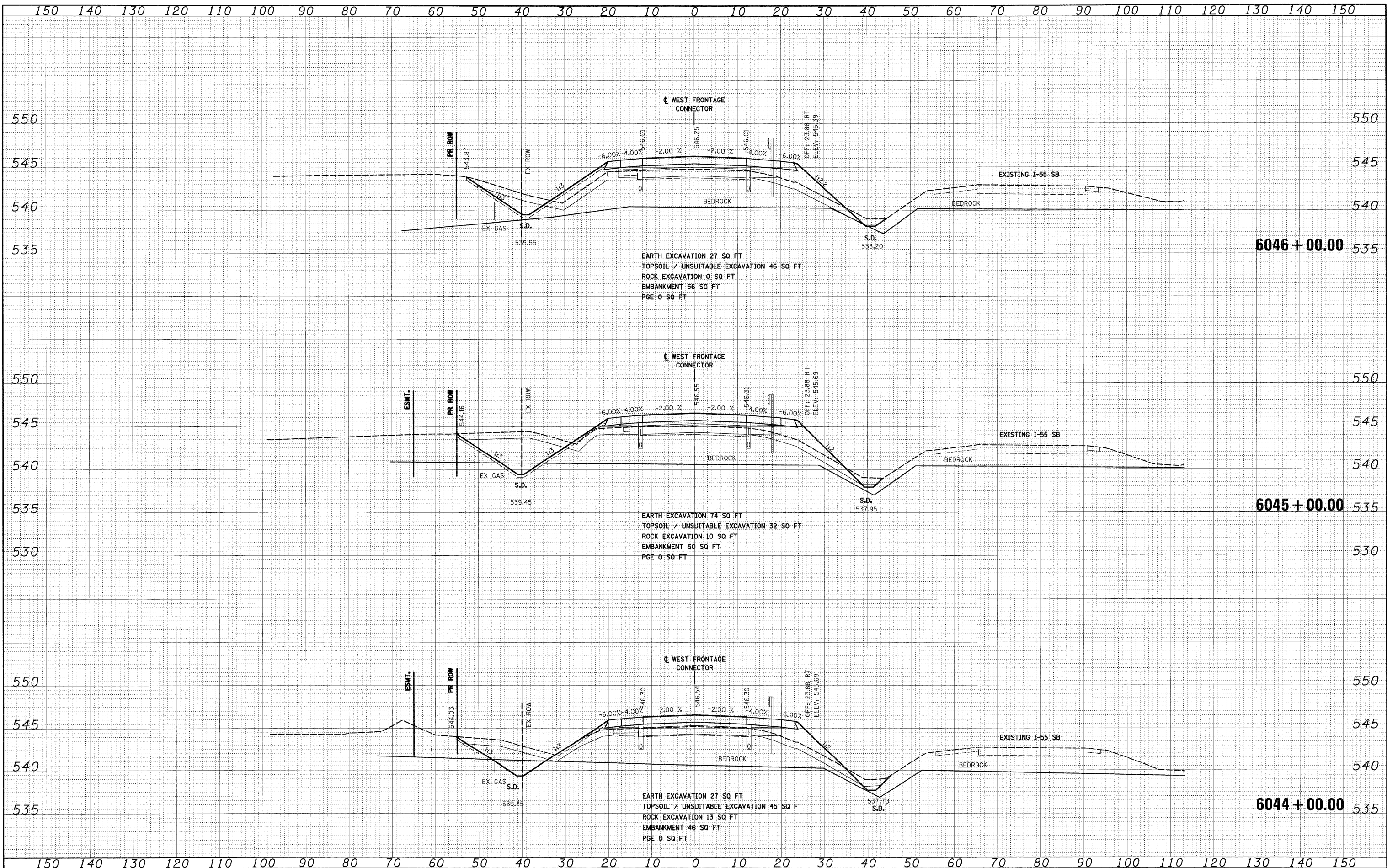
F.A.1 RTE. 55	SECTION 199-1&2)AC-3	COUNTY WTL	TOTAL SHEETS 524	SHEET NO. 401
CONTRACT NO. 60C31			FED. ROAD DIST. NO. 1 ILLINOIS FED. AID PROJECT	

FINAL

DATE	
BY	
NO.	
AREAS CHECKED	
AREAS	
NOTE BOOK	
PLOTTED	
SURVEY	
FINAL	

DATE	
BY	
NO.	
AREAS CHECKED	
AREAS	
NOTE BOOK	
PLOTTED	
SURVEY	
ORIGINAL	

McDonough Associates Inc.
 Engineers Architects
 100 East Randolph Street, Chicago, Illinois 60601



FILE NAME = D:\60C31-SHT-XSSH702.dgn
 USER NAME = TKluogo1

DESIGNED	- TRK	REVISED	-
DRAWN	- TRK	REVISED	-
CHECKED	- DLT	REVISED	-
DATE	- 12/18/09	REVISED	-

STATE OF ILLINOIS
 DEPARTMENT OF TRANSPORTATION

WEST FRONTAGE ROAD CONNECTOR
 SCALE: 1"=10'H; 1"=5'V SHEET NO. 21 OF 34 SHEETS STA. 6044+00.00 TO STA. 6046+00.00

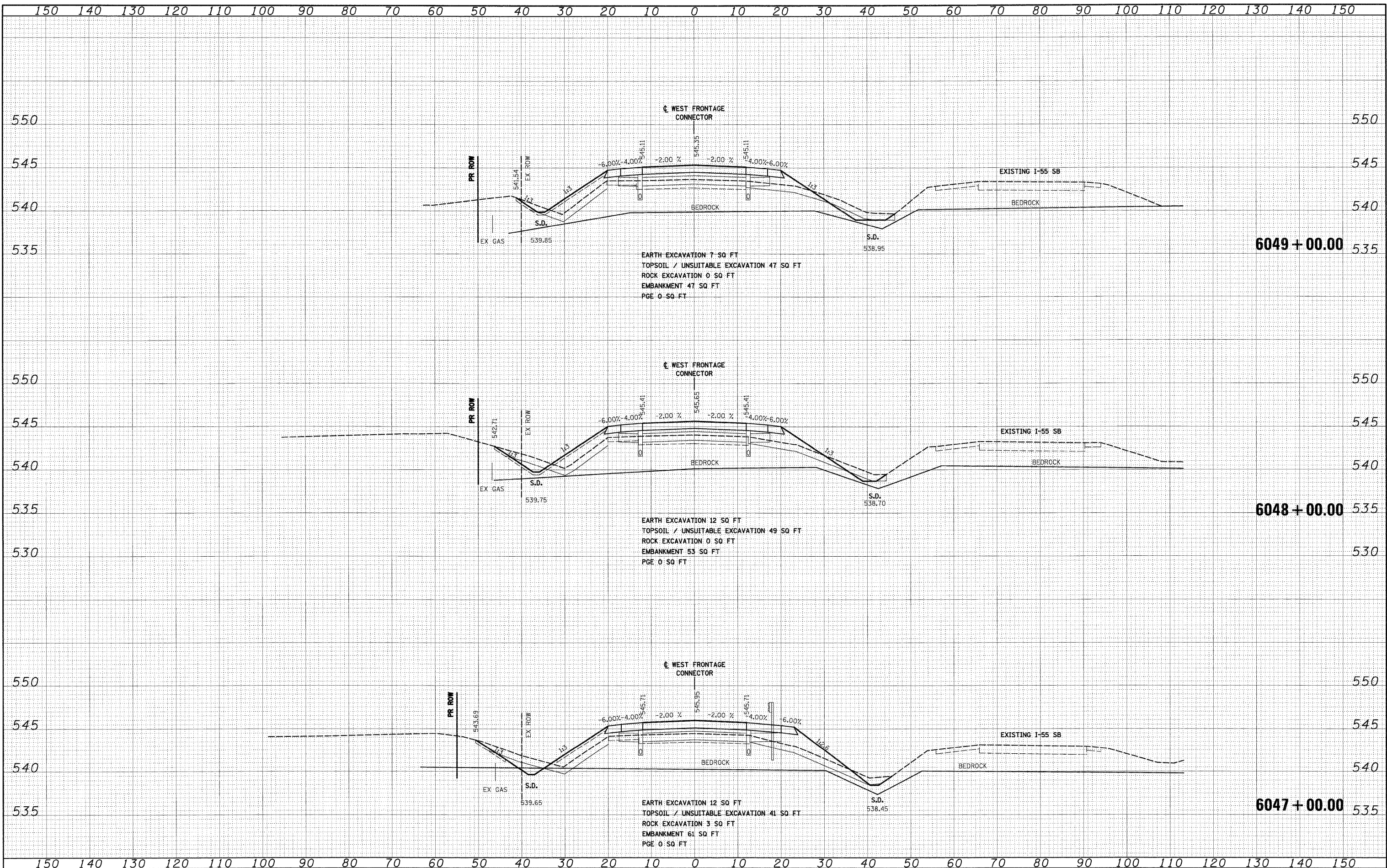
F.A.I. RTE.	SECTION	COUNTY	TOTAL SHEETS	SHEET NO.
55	(99-1&2)AC-3	WILL	524	402
CONTRACT NO. 60C31			FED. ROAD DIST. NO. 1 ILLINOIS FED. AID PROJECT	

FINAL

DATE	
BY	
SURVEYED	
PLOTTED	
DATE	
AREAS	
CHECKED	
NO.	

DATE	
BY	
SURVEYED	
PLOTTED	
DATE	
AREAS	
CHECKED	
NO.	

McDonough Associates Inc.
 Engineers, Architects
 150 East Randolph Street, Chicago, Illinois 60601



FILE NAME = D:\60C31-SHT-XSSH102.dgn
 USER NAME = TKluogel

DESIGNED	- TRK	REVISED	-
DRAWN	- TRK	REVISED	-
CHECKED	- DLT	REVISED	-
DATE	- 12/18/09	REVISED	-

**STATE OF ILLINOIS
 DEPARTMENT OF TRANSPORTATION**

WEST FRONTAGE ROAD CONNECTOR

SCALE: 1"=10'H; 1"=5'V SHEET NO. 22 OF 34 SHEETS STA. 6047+00.00 TO STA. 6049+00.00

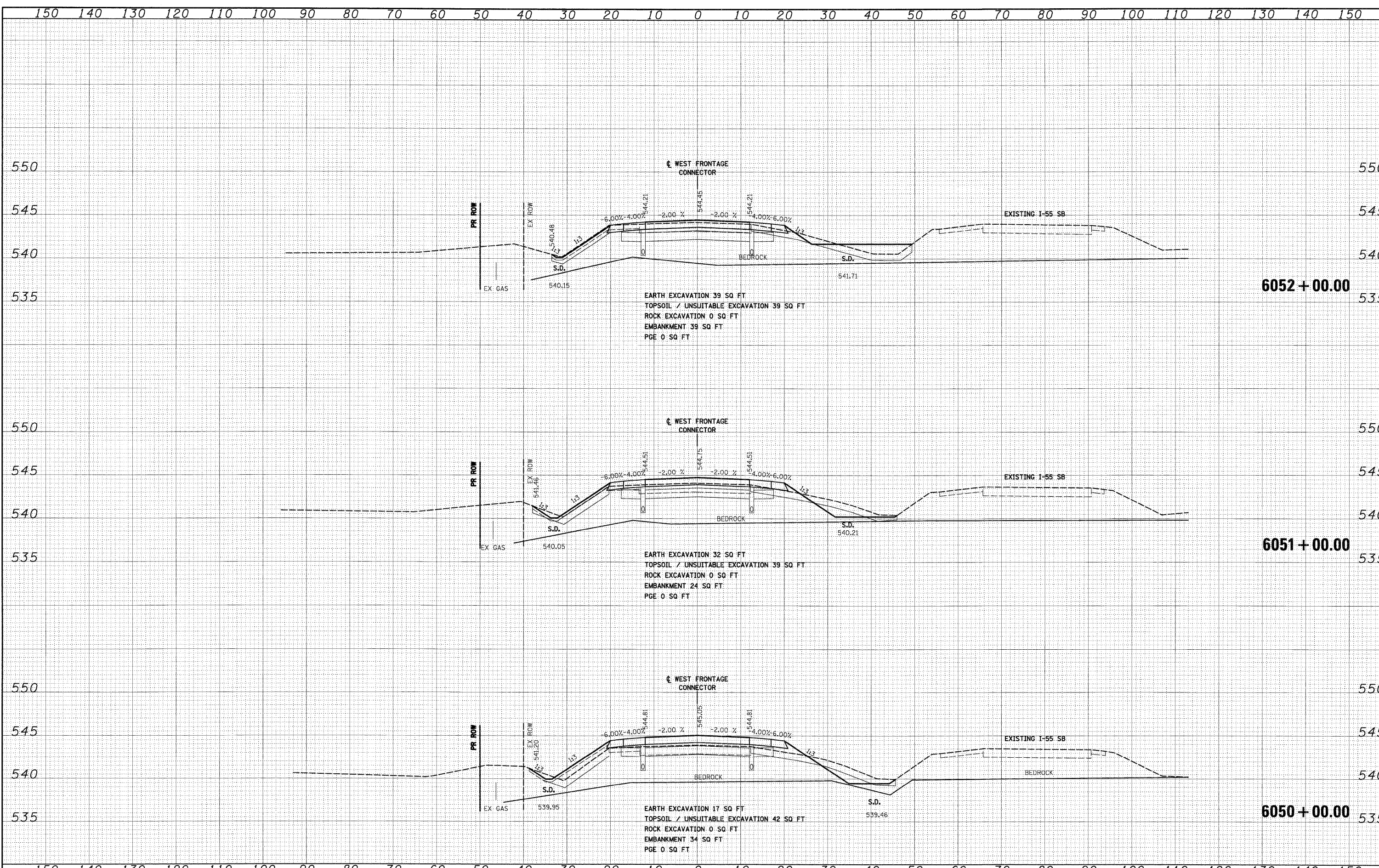
F.A.I. RTE.	SECTION	COUNTY	TOTAL SHEETS	SHEET NO.
55	(99-1&2)AC-3	WILL	524	403
CONTRACT NO. 60C31				
FED. ROAD DIST. NO. 1 ILLINOIS FED. AID PROJECT				

FINAL

DATE	
BY	
FINAL SURVEY	
NO. BY	
NOTE BOOK	
NO.	

DATE	
BY	
ORIGINAL SURVEY	
NOTE BOOK	
NO.	

McDonough Associates Inc.
 Engineers / Architects
 100 East Randolph Street, Chicago, Illinois 60601



EARTH EXCAVATION 39 SQ FT
 TOPSOIL / UNSUITABLE EXCAVATION 39 SQ FT
 ROCK EXCAVATION 0 SQ FT
 EMBANKMENT 39 SQ FT
 PGE 0 SQ FT

EARTH EXCAVATION 32 SQ FT
 TOPSOIL / UNSUITABLE EXCAVATION 39 SQ FT
 ROCK EXCAVATION 0 SQ FT
 EMBANKMENT 24 SQ FT
 PGE 0 SQ FT

EARTH EXCAVATION 17 SQ FT
 TOPSOIL / UNSUITABLE EXCAVATION 42 SQ FT
 ROCK EXCAVATION 0 SQ FT
 EMBANKMENT 34 SQ FT
 PGE 0 SQ FT

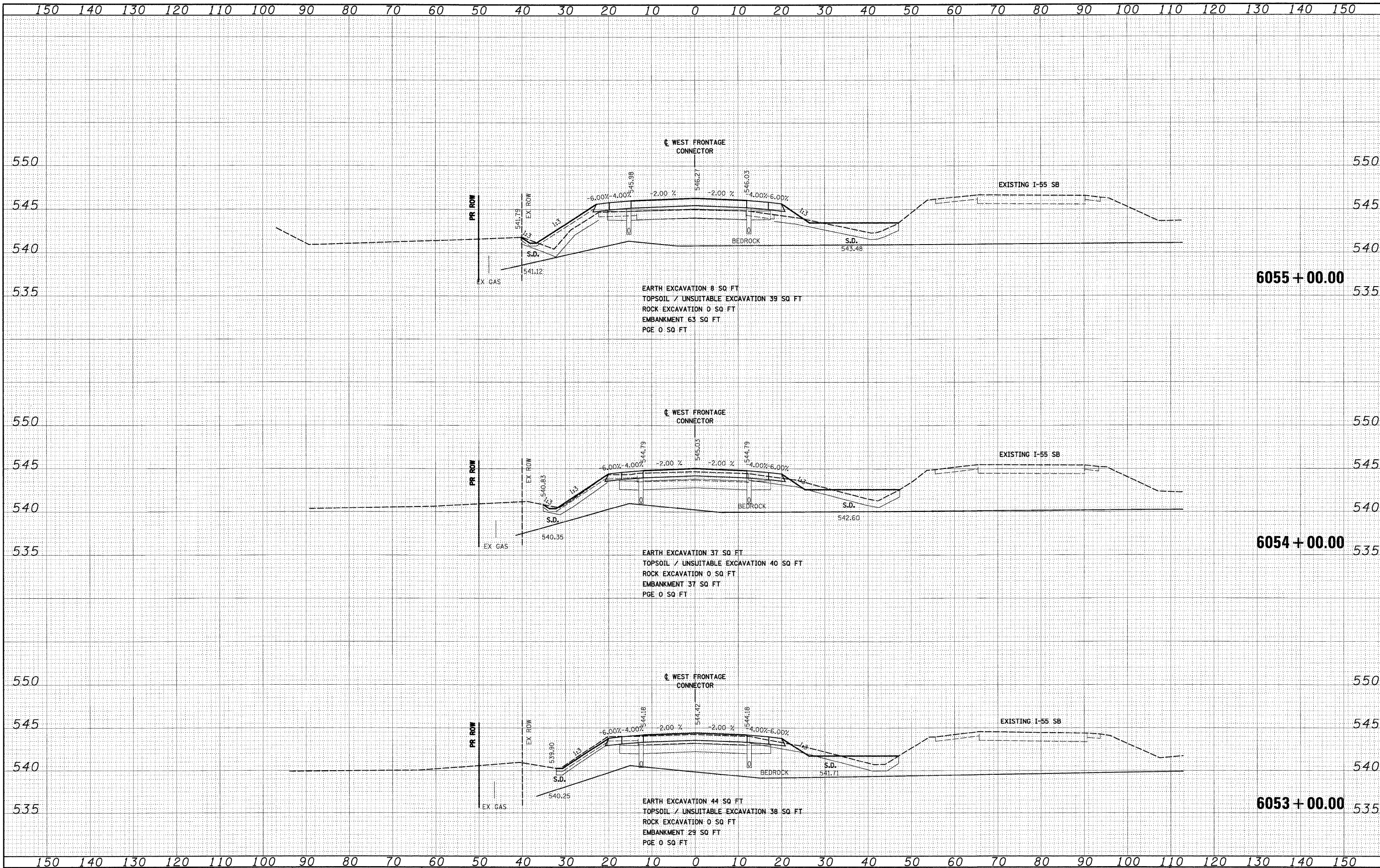
FILE NAME = D:\60C31-SHT-XSSH102.dgn	USER NAME = TKluemel	DESIGNED - TRK	REVISED -	STATE OF ILLINOIS DEPARTMENT OF TRANSPORTATION	WEST FRONTAGE ROAD CONNECTOR	F.A.I. RTE. 55	SECTION (99-1&2)AC-3	COUNTY WILL	TOTAL SHEETS 524	SHEET NO. 404	CONTRACT NO. 60C31	
PLOT SCALE = 1:10	CHECKED - DLT	DATE - 12/18/09	REVISED -			SCALE: 1"=10'H; 1/2"=5'V	SHEET NO. 23 OF 34 SHEETS	STA. 6050+00.00 TO STA. 6052+00.00	FED. ROAD DIST. NO. 1	ILLINOIS FED. AID PROJECT		
PLOT DATE = 12/15/2009	CHECKED - DLT	DATE - 12/18/09	REVISED -									

FINAL

FINAL SURVEY	DATE
PLOTTED	
NOTE BOOK	
AREAS CHECKED	

ORIGINAL SURVEY	DATE
PLOTTED	
NOTE BOOK	
AREAS CHECKED	

McDonough Associates Inc.
Engineers/Architects
198 East Randolph Street Chicago, Illinois 60601



FILE NAME = D:\60C31-SHT-X55HT02.dgn
USER NAME = TK1uege1

DESIGNED - TRK
DRAWN - TRK
CHECKED - DLT
DATE - 12/18/09

REVISED -
REVISED -
REVISED -
REVISED -

STATE OF ILLINOIS
DEPARTMENT OF TRANSPORTATION

WEST FRONTAGE ROAD CONNECTOR

SCALE: 1"=10'H; 1"=5'V SHEET NO. 24 OF 34 SHEETS STA. 6053+00.00 TO STA. 6055+00.00

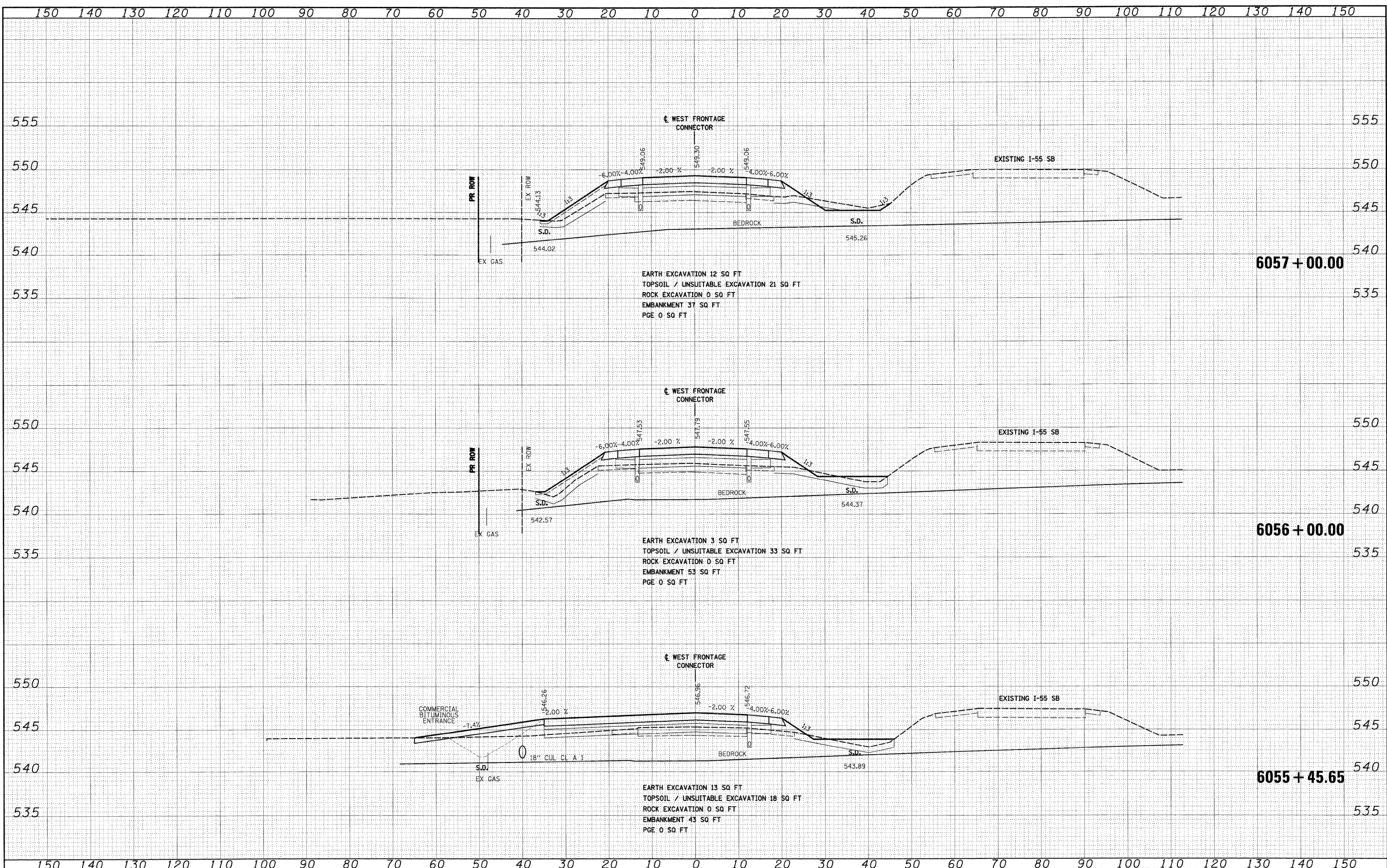
F.A.I. RTE.	SECTION	COUNTY	TOTAL SHEETS	SHEET NO.
55	(99-1&2)AC-3	WILL	524	405
CONTRACT NO. 60C31				

FED. ROAD DIST. NO. 1 ILLINOIS FED. AID PROJECT

DATE	
BY	
SURVEYED	
PLOTTED	
REPLATE	
NOTE BOOK	
AREAS CHECKED	
NO.	

DATE	
BY	
SURVEYED	
PLOTTED	
REPLATE	
NOTE BOOK	
AREAS CHECKED	
NO.	

McDonough Associates Inc.
 Engineers / Architects
 151 East Randolph Street Chicago, Illinois 60601



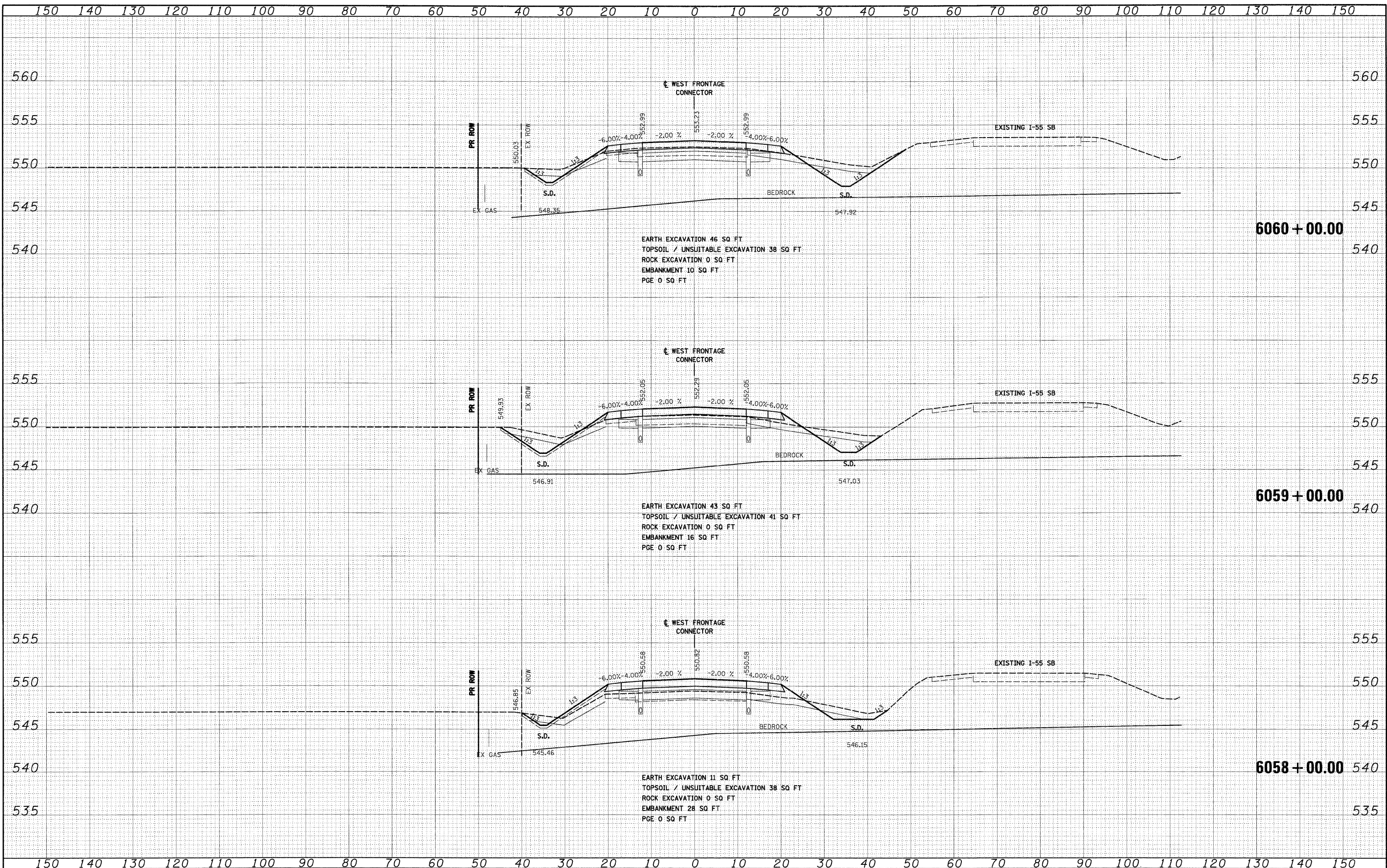
FILE NAME = 0160C31-SHT-XSSH102.dgn	USER NAME = TKluegel	DESIGNED - TRK	REVISIED -	STATE OF ILLINOIS DEPARTMENT OF TRANSPORTATION WEST FRONTAGE ROAD CONNECTOR SCALE: 1"=10'H; 1"=5' V SHEET NO. 25 OF 34 SHEETS STA. 6055+45.65 TO STA. 6057+00.00	F.A.1 RTE. 55	SECTION (99-1&2)AC-3	COUNTY WILL	TOTAL SHEETS 524	SHEET NO. 406
PLOT SCALE = 1:100	CHECKED - DLT	REVISIED -	CONTRACT NO. 60C31						
PLOT DATE = 12/15/2009	DATE - 12/18/09	REVISIED -	FED. ROAD DIST. NO. 1 ILLINOIS FED. AID PROJECT						

FINAL

FINAL SURVEY	DATE
PLOTTED	
NOTE BOOK	
AREAS CHECKED	

ORIGINAL SURVEY	DATE
PLOTTED	
NOTE BOOK	
AREAS CHECKED	

McDonough Associates Inc.
 Engineers/Architects
 120 East Randolph Street, Chicago, Illinois 60601

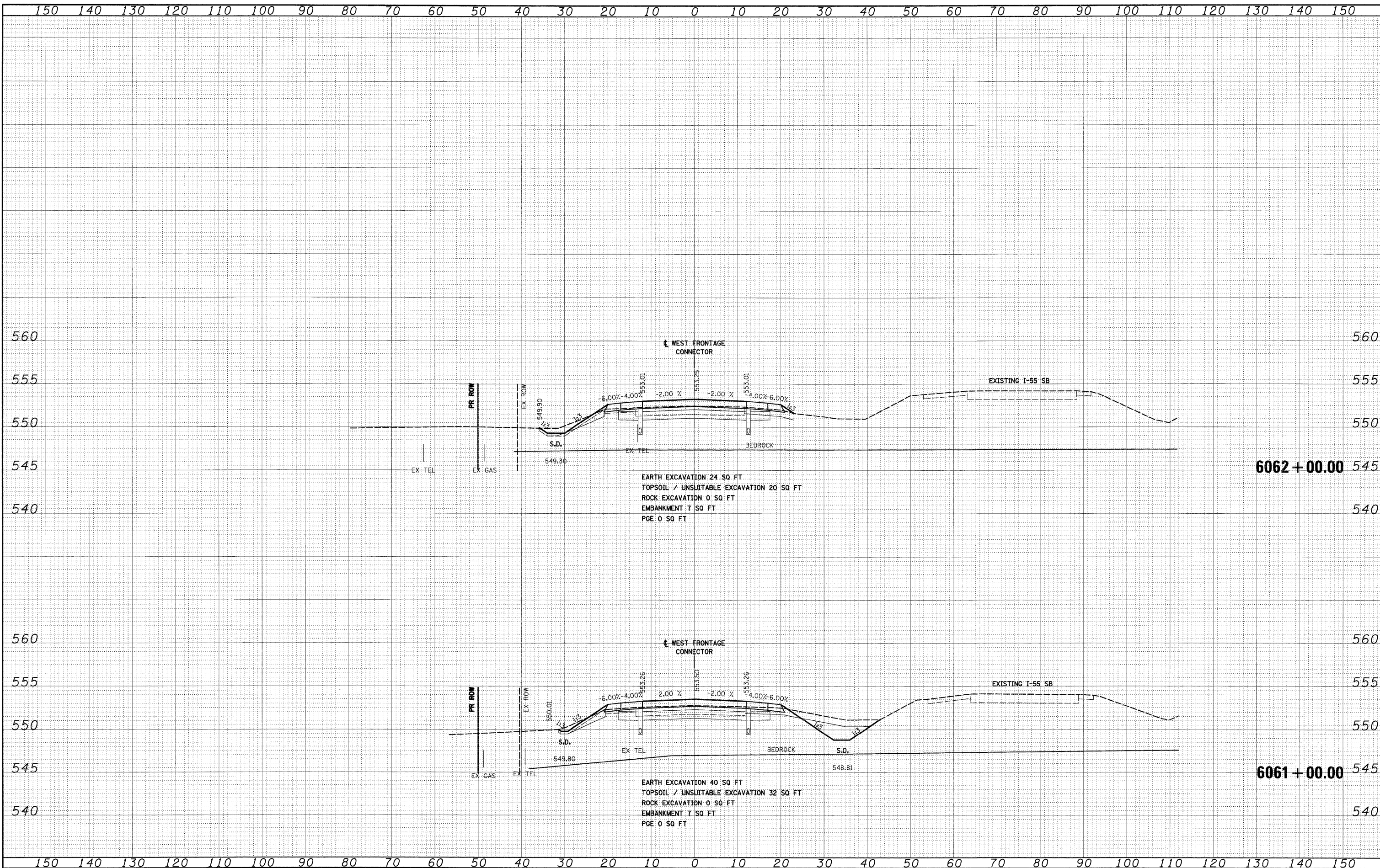


FILE NAME = D:\60C31-SHT-XSSH102.dgn	USER NAME = TKluogel	DESIGNED - TRK	REVISED -	STATE OF ILLINOIS DEPARTMENT OF TRANSPORTATION	WEST FRONTAGE ROAD CONNECTOR	F.A.I. R.T.E. 55	SECTION (99-1&2)AC-3	COUNTY WILL	TOTAL SHEETS 524	SHEET NO. 407	CONTRACT NO. 60C31
PLOT SCALE = 1:10	CHECKED - DLT	REVISED -	SCALE: 1"=10'H; 1"=5'V			SHEET NO. 26 OF 34 SHEETS	STA. 6058+00.00 TO STA. 6060+00.00	FED. ROAD DIST. NO. 1	ILLINOIS	FED. AID PROJECT	
PLOT DATE = 12/15/2009	DATE - 12/18/09	REVISED -									

FINAL

DATE	
BY	
SURVEYED	
PLOTTED	
NOTE BOOK	
AREAS CHECKED	
NO.	

DATE	
BY	
SURVEYED	
PLOTTED	
NOTE BOOK	
AREAS CHECKED	
NO.	



FILE NAME = D:\68C31-SHT-XSSH102.dgn

USER NAME = TKLunge1
 DESIGNED - TRK
 DRAWN - TRK
 CHECKED - DLT
 DATE - 12/18/09

REVISED -
 REVISED -
 REVISED -
 REVISED -

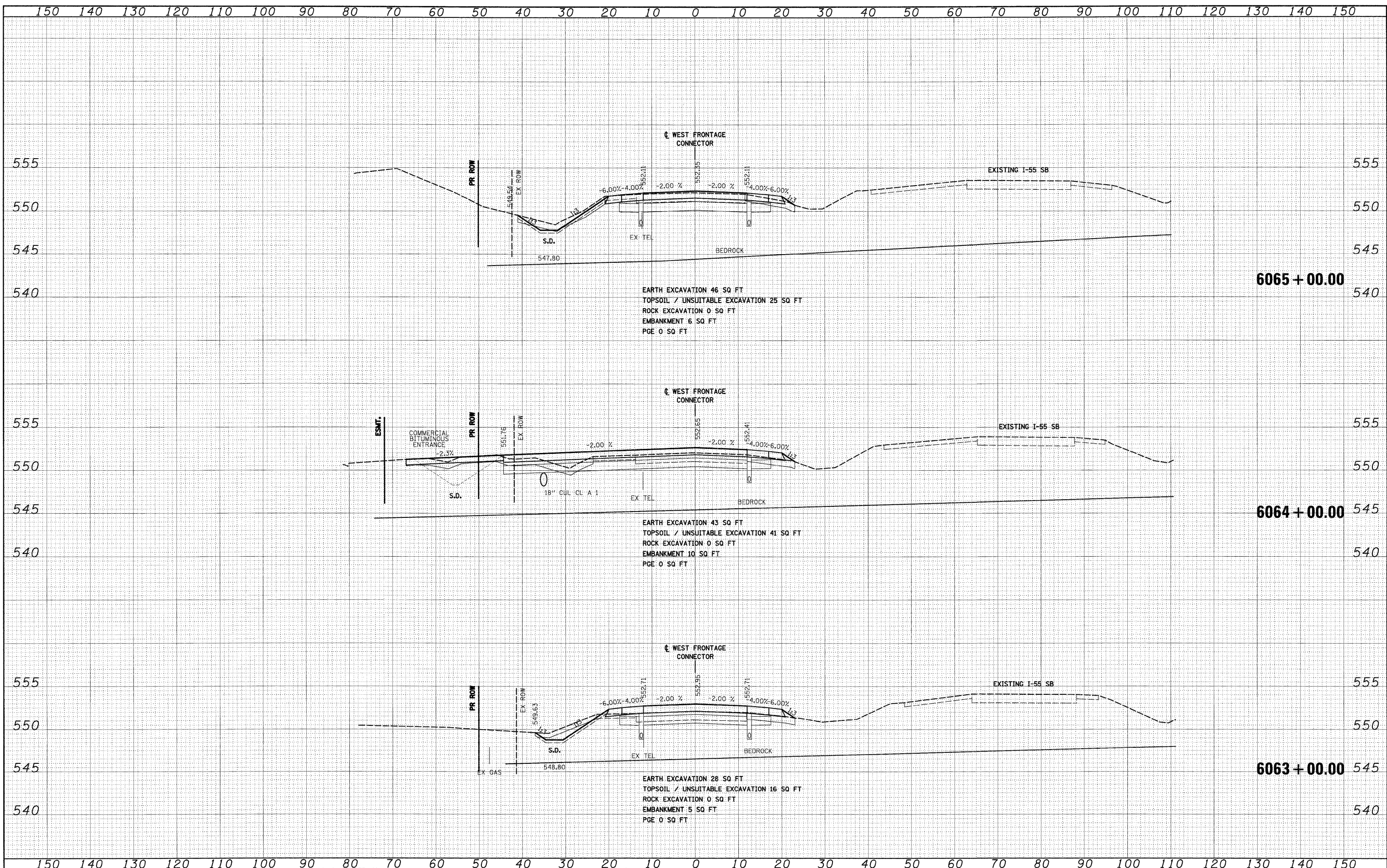
**STATE OF ILLINOIS
 DEPARTMENT OF TRANSPORTATION**

WEST FRONTAGE ROAD CONNECTOR
 SCALE: 1"=10'H; 1"=5'V SHEET NO. 27 OF 34 SHEETS STA. 6061+00.00 TO STA. 6062+00.00

F.A.I. R.T.E. 55	SECTION (99-1&2)AC-3	COUNTY WILL	TOTAL SHEETS 524	SHEET NO. 408
CONTRACT NO. 60C31			FED. ROAD DIST. NO. 1 ILLINOIS FED. AID PROJECT	

DATE	
BY	
SURVEYED	
PLOTTED	
NOTE BOOK	
AREAS CHECKED	
NO.	

DATE	
BY	
SURVEYED	
PLOTTED	
NOTE BOOK	
AREAS CHECKED	
NO.	

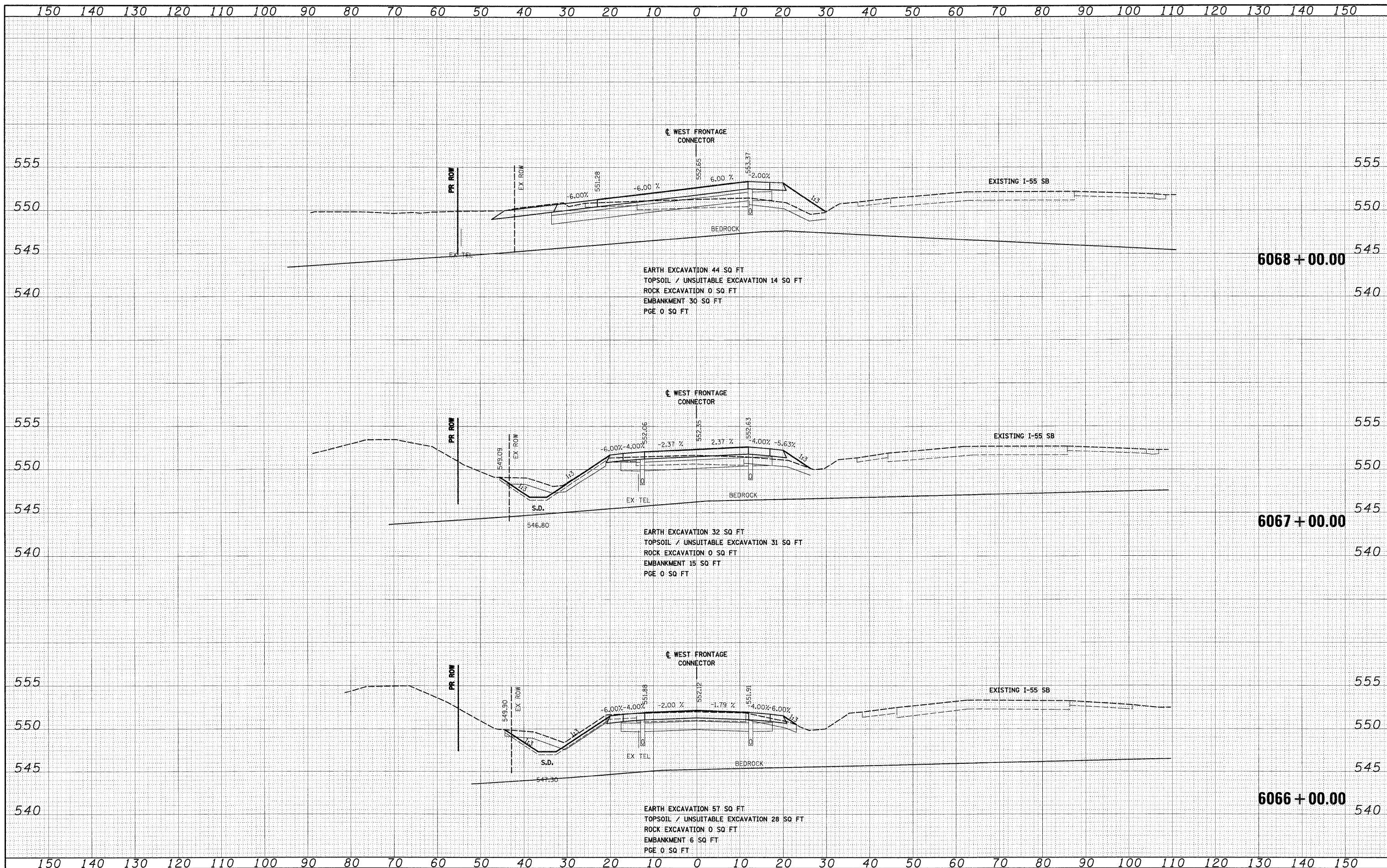


FILE NAME = D:\60C31-SHT-XSSHT02.dgn	USER NAME = TKLuegel	DESIGNED - TRK	REVISED -	STATE OF ILLINOIS DEPARTMENT OF TRANSPORTATION	WEST FRONTAGE ROAD CONNECTOR	F.A.1 RTE. 55	SECTION (99-1&2)AC-3	COUNTY WILL	TOTAL SHEETS 524	SHEET NO. 409
PLOT SCALE = 1:10	CHECKED - DLT	REVISED -	SCALE: 1"=10'H; 1"=5'V SHEET NO. 28 OF 34 SHEETS STA. 6063+00.00 TO STA. 6065+00.00			CONTRACT NO. 60C31				
PLOT DATE = 12/15/2009	DATE - 12/18/09	REVISED -	FED. ROAD DIST. NO. 1 ILLINOIS FED. AID PROJECT							
			FINAL							

DATE	
BY	
SURVEYED	
PLOTTED	
NOTE BOOK	
AS CHECKED	
AREAS	
NO.	

DATE	
BY	
SURVEYED	
PLOTTED	
NOTE BOOK	
AS CHECKED	
AREAS	
NO.	

McDonough Associates Inc.
 Engineers/Architects
 130 East Randolph Street, Chicago, Illinois 60601



FILE NAME = D:\160C31-SHT-XSSH102.dgn
 USER NAME = TK1uagel

DESIGNED - TRK
 DRAWN - TRK
 CHECKED - DLT
 DATE - 12/18/09

REVISED -
 REVISED -
 REVISED -
 REVISED -

**STATE OF ILLINOIS
 DEPARTMENT OF TRANSPORTATION**

WEST FRONTAGE ROAD CONNECTOR

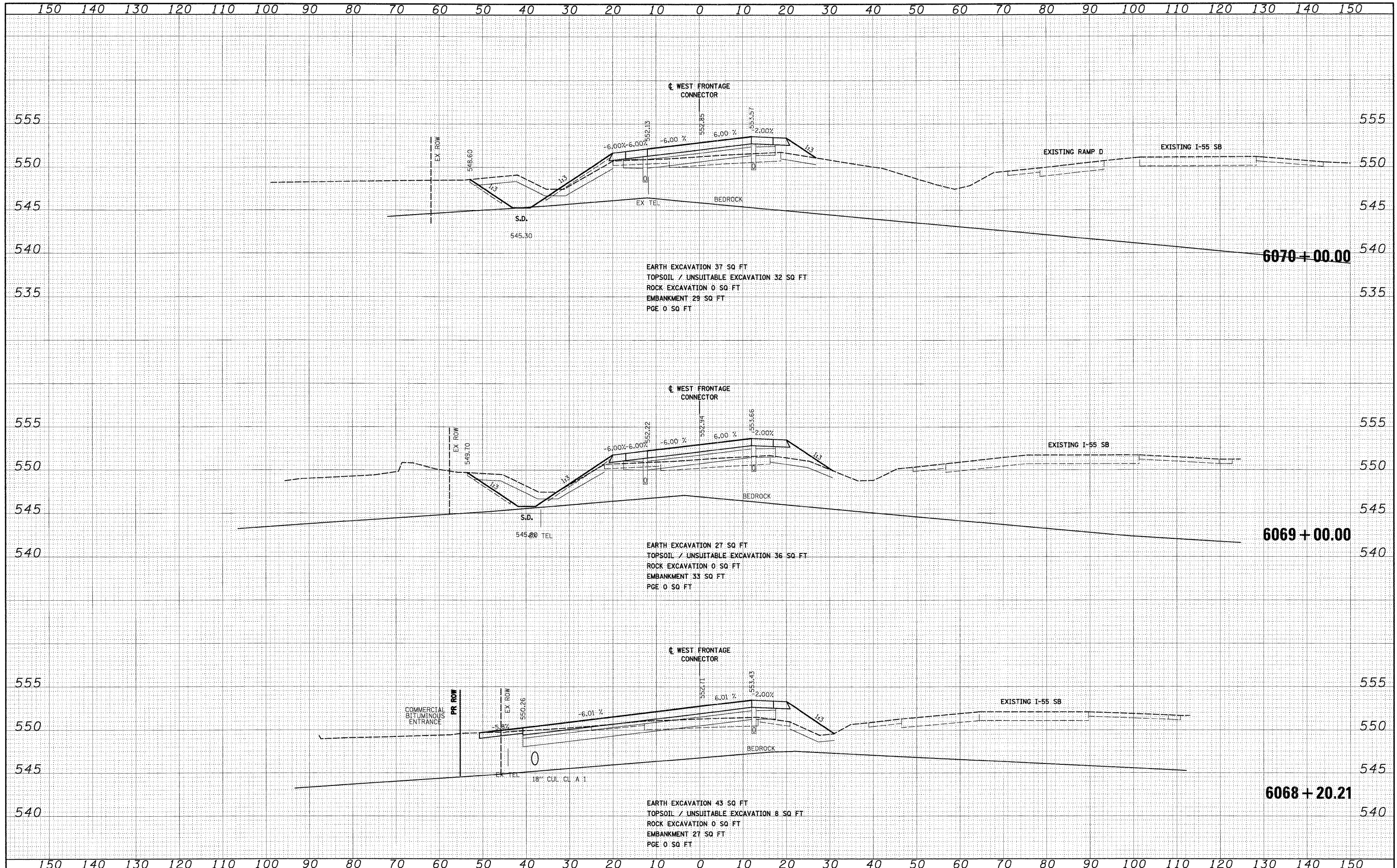
SCALE: 1"=10'H 1"=5'V SHEET NO. 29 OF 34 SHEETS STA. 6066+00.00 TO STA. 6068+00.00

FILE RITE.	SECTION	COUNTY	TOTAL SHEETS	SHEET NO.
55	(99-1&2)AC-3	WILL	524	410
CONTRACT NO. 60C31			ILLINOIS FED. AID PROJECT	

FINAL

DATE	
BY	
FINAL SURVEY	
SCHEMATIC	
PLotted	
TEMPLATE	
NOTE BOOK	
AREAS	
CHECKED	
NO.	

DATE	
BY	
ORIGINAL SURVEY	
SCHEMATIC	
PLotted	
TEMPLATE	
NOTE BOOK	
AREAS	
CHECKED	
NO.	



EARTH EXCAVATION 37 SQ FT
 TOPSOIL / UNSUITABLE EXCAVATION 32 SQ FT
 ROCK EXCAVATION 0 SQ FT
 EMBANKMENT 29 SQ FT
 PGE 0 SQ FT

EARTH EXCAVATION 27 SQ FT
 TOPSOIL / UNSUITABLE EXCAVATION 36 SQ FT
 ROCK EXCAVATION 0 SQ FT
 EMBANKMENT 33 SQ FT
 PGE 0 SQ FT

EARTH EXCAVATION 43 SQ FT
 TOPSOIL / UNSUITABLE EXCAVATION 8 SQ FT
 ROCK EXCAVATION 0 SQ FT
 EMBANKMENT 27 SQ FT
 PGE 0 SQ FT

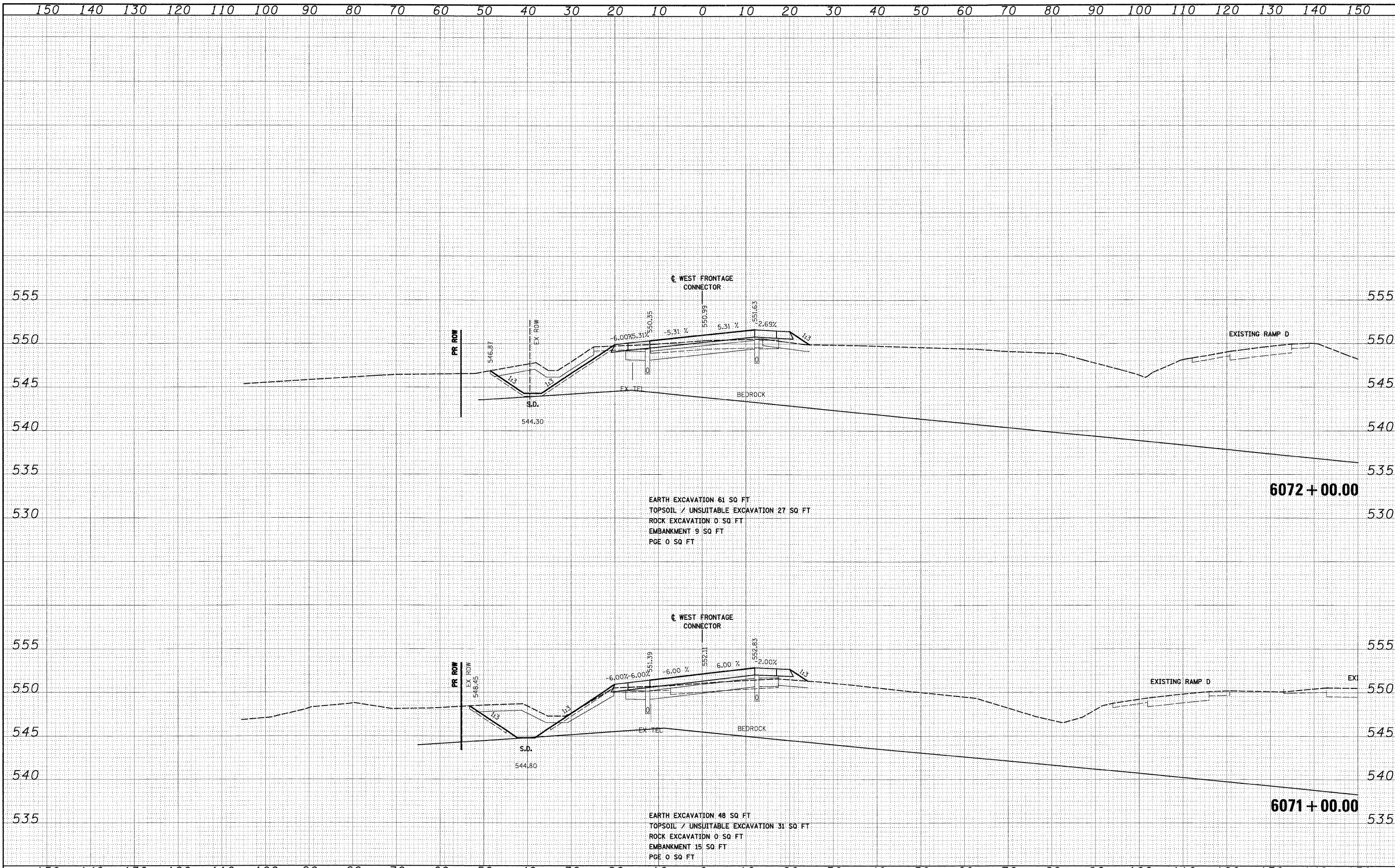
FILE NAME = D:\2003\31-SHT-XSSH02.dgn	USER NAME = TKLuegel	DESIGNED - TRK	REVISED -	STATE OF ILLINOIS DEPARTMENT OF TRANSPORTATION	WEST FRONTAGE ROAD CONNECTOR	F.A.I. RTE. 55	SECTION (99-1&2)AC-3	COUNTY WILL	TOTAL SHEETS 524	SHEET NO. 411
PLOT SCALE = 1:100	CHECKED - DLT	REVISED -	CONTRACT NO. 60C31							
PLOT DATE = 12/15/2009	DATE - 12/18/09	REVISED -	FED. ROAD DIST. NO. 1 ILLINOIS FED. AID PROJECT							
SCALE: 1"=10'H; 1"=5'V SHEET NO. 30 OF 34 SHEETS STA. 6068+20.21 TO STA. 6070+00.00										

FINAL

FINAL SURVEY	SURVEYED	BY	DATE
NOTE BOOK NO.	PLOTTED DATE		
	AREAS CHECKED		

ORIGINAL SURVEY	SURVEYED	BY	DATE
NOTE BOOK NO.	PLOTTED DATE		
	AREAS CHECKED		

McDonough Associates Inc.
 Engineers/Architects
 200 East Randolph Street, Chicago, Illinois 60601



FILE NAME = D:\62C31-SHT-X55HT02.dgn
 USER NAME = TKLuegel
 DESIGNED - TRK
 DRAWN - TRK
 CHECKED - DLT
 PLOT DATE = 12/15/2009

REVISIONS
 REVISIONS
 REVISIONS
 REVISIONS

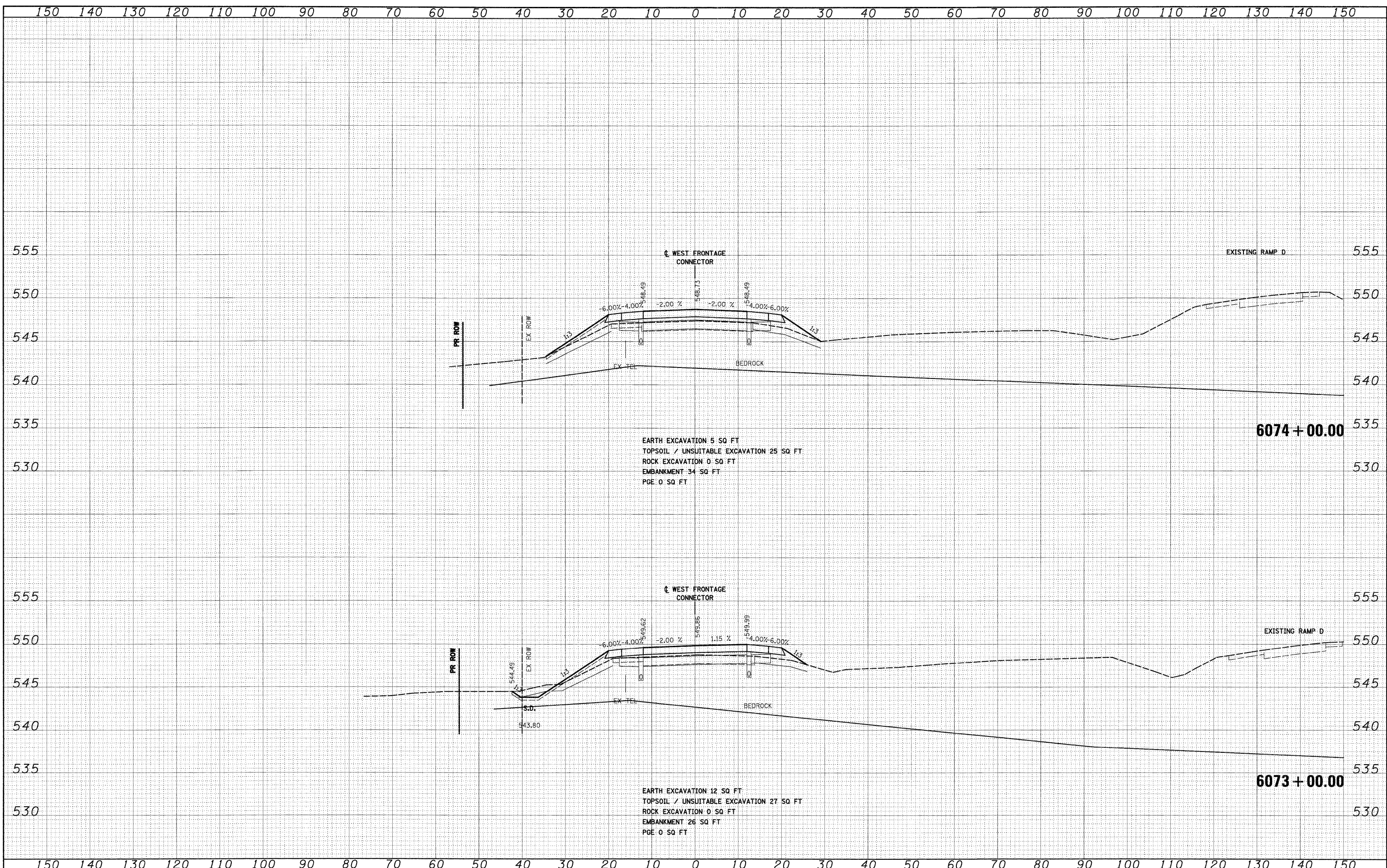
STATE OF ILLINOIS
DEPARTMENT OF TRANSPORTATION

WEST FRONTAGE ROAD CONNECTOR
 SCALE: 1"=10'H; 1/2"=5'V
 SHEET NO. 31 OF 34 SHEETS
 STA. 6071+00.00 TO STA. 6072+00.00

F.A.I. RTE.	SECTION	COUNTY	TOTAL SHEETS	SHEET NO.
55	(99-1&2)AC-3	WILL	524	412
CONTRACT NO. 60C31				
FED. ROAD DIST. NO. 1 ILLINOIS FED. AID PROJECT				

FINAL SURVEY	DATE
PLOTTED	
NOTE BOOK	
AREAS CHECKED	
NO.	

ORIGINAL SURVEY	DATE
PLOTTED	
NOTE BOOK	
AREAS CHECKED	
NO.	



EARTH EXCAVATION 5 SQ FT
 TOPSOIL / UNSUITABLE EXCAVATION 25 SQ FT
 ROCK EXCAVATION 0 SQ FT
 EMBANKMENT 34 SQ FT
 PGE 0 SQ FT

EARTH EXCAVATION 12 SQ FT
 TOPSOIL / UNSUITABLE EXCAVATION 27 SQ FT
 ROCK EXCAVATION 0 SQ FT
 EMBANKMENT 26 SQ FT
 PGE 0 SQ FT

FILE NAME = 0160C31-SHT-XSHT02.dgn

USER NAME - TKluegel	DESIGNED - TRK	REVISED -
	DRAWN - TRK	REVISED -
PLOT SCALE = 1:12	CHECKED - DLT	REVISED -
PLOT DATE = 12/15/2009	DATE - 12/18/09	REVISED -

**STATE OF ILLINOIS
 DEPARTMENT OF TRANSPORTATION**

WEST FRONTAGE ROAD CONNECTOR
 SCALE: 1"=10'H; 1"=5'V, SHEET NO. 32 OF 34 SHEETS STA. 6073+00.00 TO STA. 6074+00.00

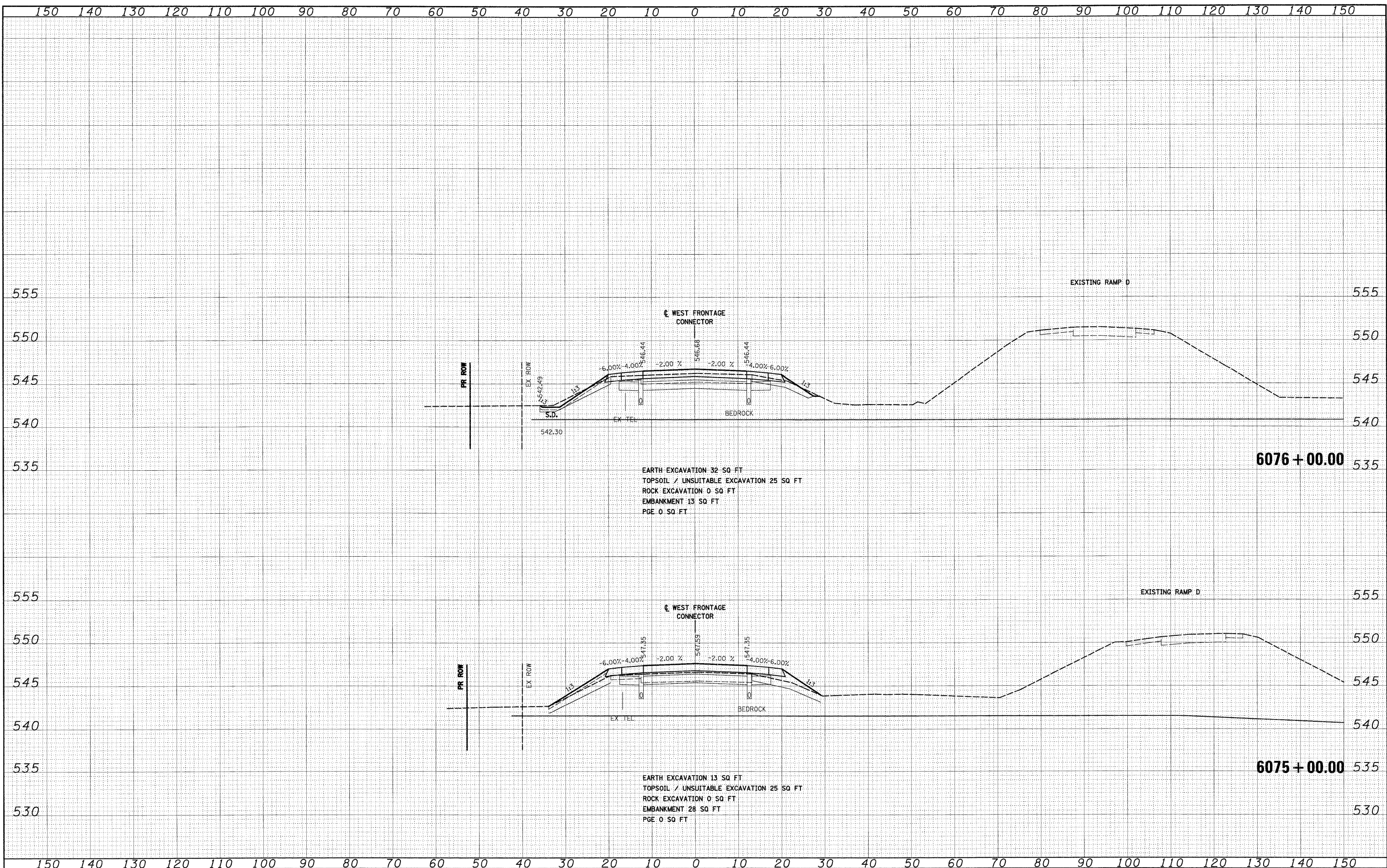
F.A.1 RTE. 55	SECTION (99-1&2)AC-3	COUNTY WILL	TOTAL SHEETS 524	SHEET NO. 413
CONTRACT NO. 60C31			FED. ROAD DIST. NO. 1 (ILLINOIS) FED. AID PROJECT	

FINAL

FINAL SURVEY	BY	DATE
PLOTTED		
NOTE BOOK		
AREAS CHECKED		
NO.		

ORIGINAL SURVEY	BY	DATE
PLOTTED		
NOTE BOOK		
AREAS CHECKED		
NO.		

McDonough Associates Inc.
 Engineers / Architects
 131 East Randolph Street Chicago, Illinois 60601



EARTH EXCAVATION 32 SQ FT
 TOPSOIL / UNSUITABLE EXCAVATION 25 SQ FT
 ROCK EXCAVATION 0 SQ FT
 EMBANKMENT 13 SQ FT
 PGE 0 SQ FT

EARTH EXCAVATION 13 SQ FT
 TOPSOIL / UNSUITABLE EXCAVATION 25 SQ FT
 ROCK EXCAVATION 0 SQ FT
 EMBANKMENT 28 SQ FT
 PGE 0 SQ FT

FILE NAME = D:\60C31-SHT-XSSH102.dgn

USER NAME = TKluage1
 PLOT SCALE = 1:10
 PLOT DATE = 12/15/2009

DESIGNED - TRK
 DRAWN - TRK
 CHECKED - DLT
 DATE - 12/18/09

REVISED -
 REVISED -
 REVISED -
 REVISED -

**STATE OF ILLINOIS
 DEPARTMENT OF TRANSPORTATION**

WEST FRONTAGE ROAD CONNECTOR

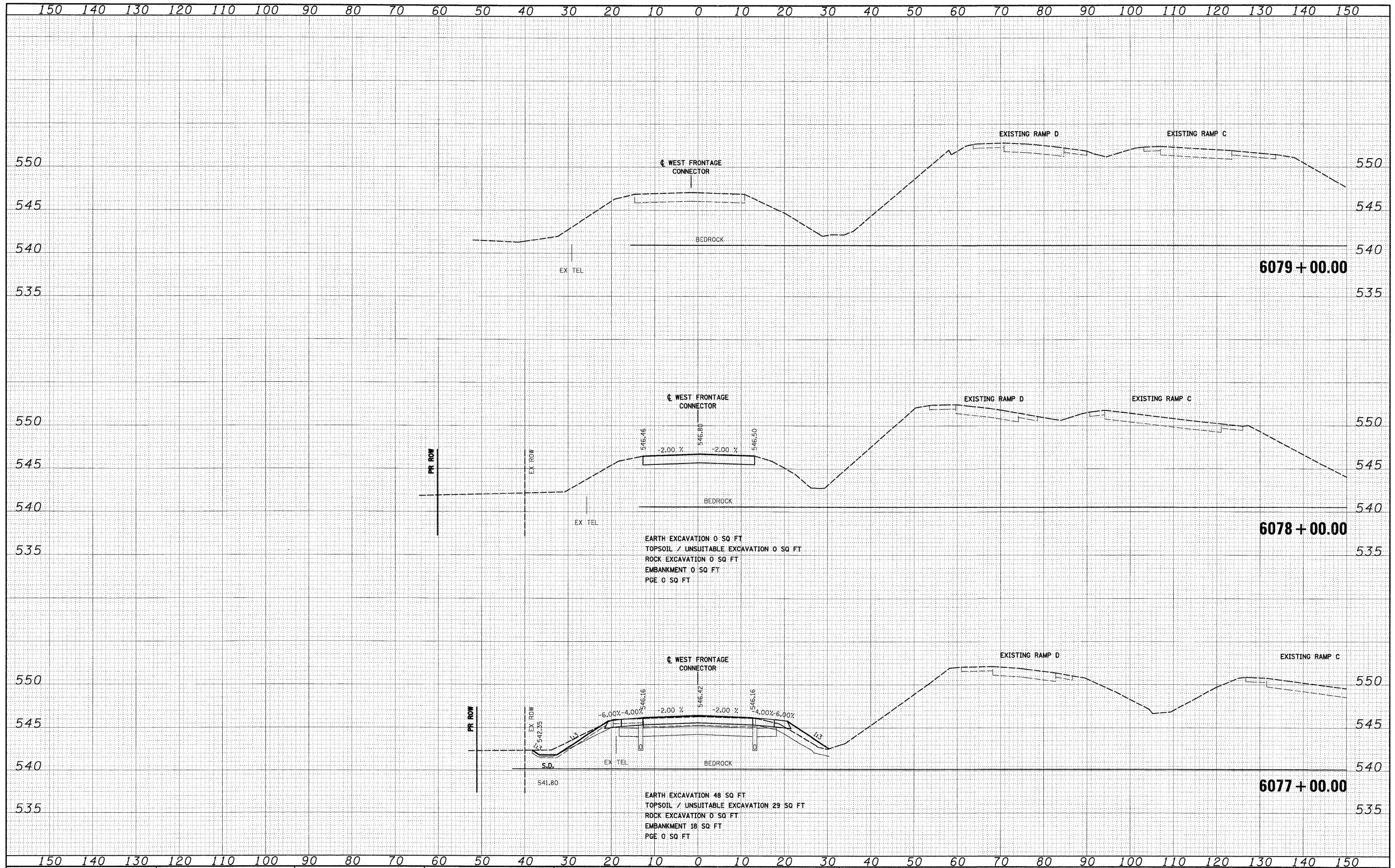
SCALE: 1"=10'H; 1"=5'V SHEET NO. 33 OF 34 SHEETS STA. 6075+00.00 TO STA. 6076+00.00

F.A.I. RTE.	SECTION	COUNTY	TOTAL SHEETS	SHEET NO.
55	(99-1&2)AC-3	WILL	524	414
CONTRACT NO. 60C31				
FED. ROAD DIST. NO. 1 ILLINOIS FED. AID PROJECT				

DATE	
BY	
DESIGNED	
DRAWN	
CHECKED	
DATE	
FILED	
NO.	

DATE	
BY	
DESIGNED	
DRAWN	
CHECKED	
DATE	
FILED	
NO.	

McDonough Associates Inc.
 Engineers / Architects
 100 East Randolph Street Chicago, Illinois 60601



FILE NAME =
 D:\60031-SHT-XSSHT02.dgn

USER NAME = TKluigel
 PLLOT SCALE = 1:10
 PLOT DATE = 12/15/2009

DESIGNED - TRK
 DRAWN - TRK
 CHECKED - DLT
 DATE - 12/18/09

REVISED -
 REVISED -
 REVISED -
 REVISED -

**STATE OF ILLINOIS
 DEPARTMENT OF TRANSPORTATION**

WEST FRONTAGE ROAD CONNECTOR

SCALE: 1"=10'H; 1"=5'V SHEET NO. 34 OF 34 SHEETS STA. 6077+00.00 TO STA. 6079+00.00

F.A.I. RTE.	SECTION	COUNTY	TOTAL SHEETS	SHEET NO.
55	(99-1&2)AC-3	WILL	524	415
CONTRACT NO. 60C31				

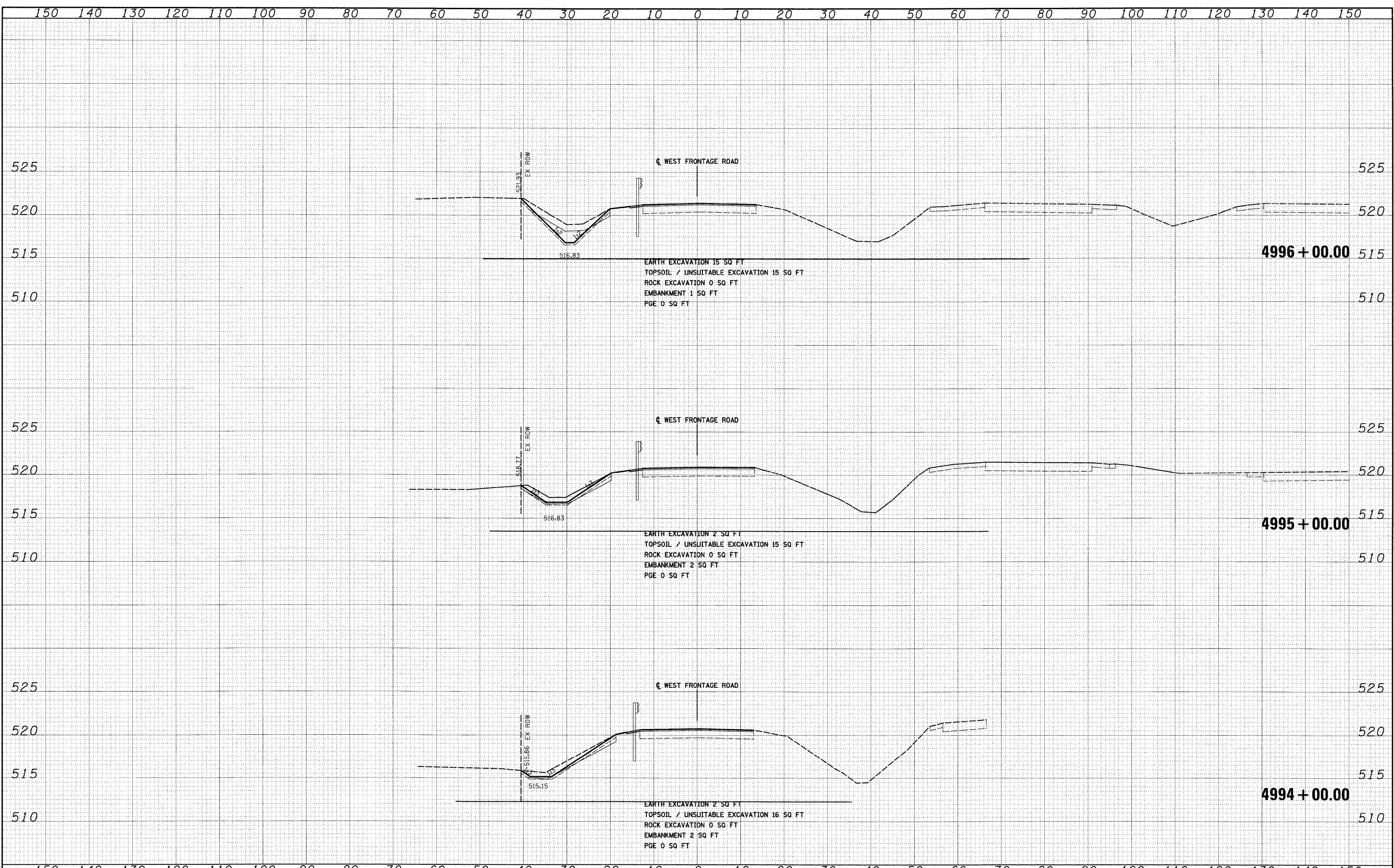
FED. ROAD DIST. NO. 1 ILLINOIS FED. AID PROJECT

FINAL

DATE	
BY	
FINAL SURVEY	SURVEYED
NOTE BOOK	PLotted
NO.	AREAS CHECKED

DATE	
BY	
ORIGINAL SURVEY	SURVEYED
NOTE BOOK	PLotted
NO.	AREAS CHECKED

McDonough Associates Inc.
 Engineers / Architects
 100 East Randolph Street, Chicago, Illinois 60601



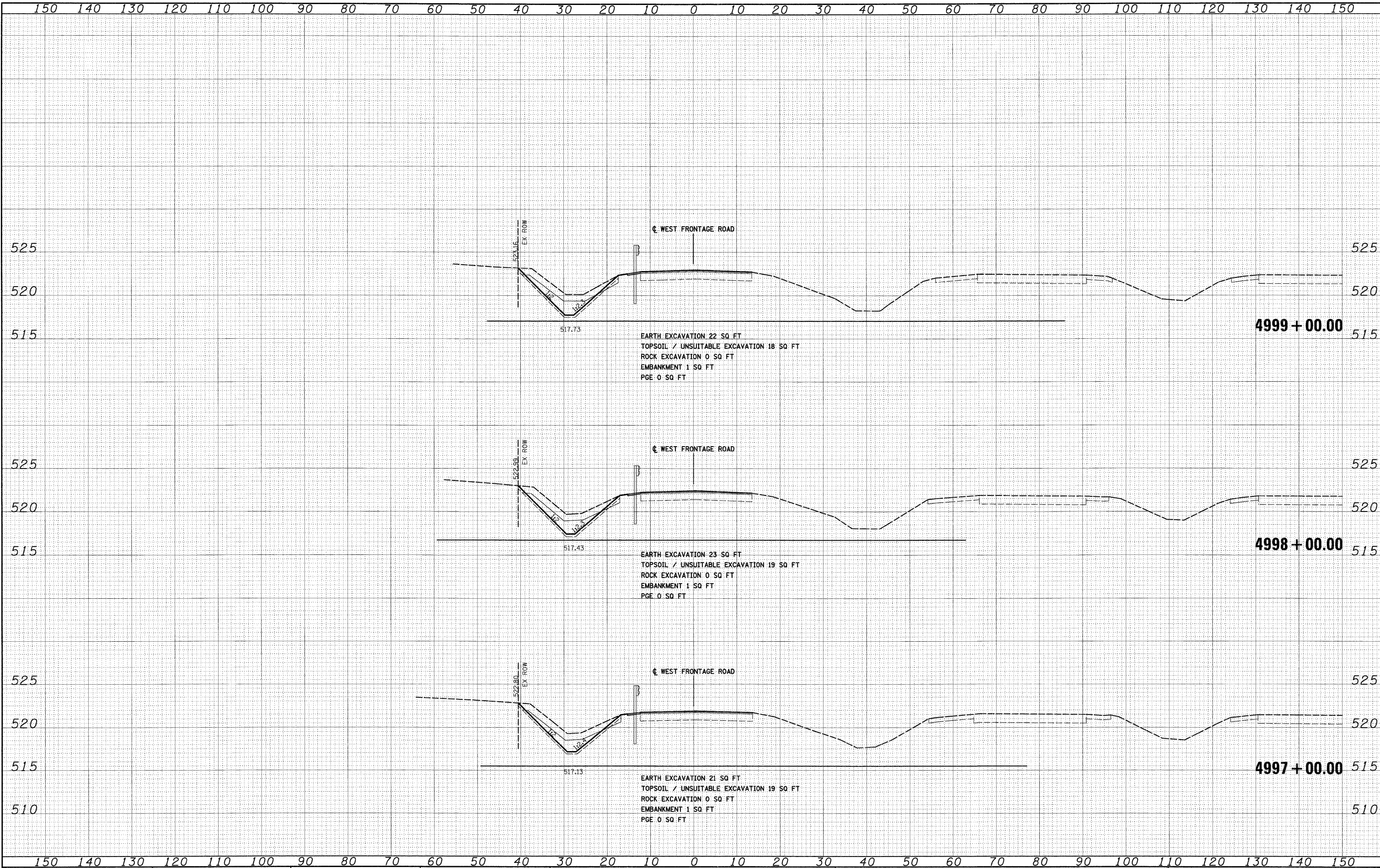
FILE NAME = D:\60C31-SHT-XSSH103.dgn	USER NAME = TKluergel	DESIGNED - TRK	REVISED -	STATE OF ILLINOIS DEPARTMENT OF TRANSPORTATION	WEST FRONTAGE ROAD	F.A.I. RTE.	SECTION	COUNTY	TOTAL SHEETS	SHEET NO.
PLT SCALE = 1:10	DRAWN - TRK	REVISED -	55			(99-1&2)AC-3	WILL	524	416	
PLT DATE = 12/15/2009	CHECKED - DLT	REVISED -	CONTRACT NO. 60C31							
DATE = 12/18/09	REVISED -	SCALE: 1"=10'H; 1"=5'V SHEET NO. 1 OF 13 SHEETS STA. 4994+00.00 TO STA. 4996+00.00								

FINAL

DATE	
BY	
FINAL SURVEY	
PLANS	
TEMP. PLANS	
NOTE BOOK	
AREAS CHECKED	
NO.	

DATE	
BY	
ORIGINAL SURVEY	
PLANS	
TEMP. PLANS	
NOTE BOOK	
AREAS CHECKED	
NO.	

McDonough Associates Inc.
 Engineers / Architects
 100 East Randolph Street, Chicago, Illinois 60601

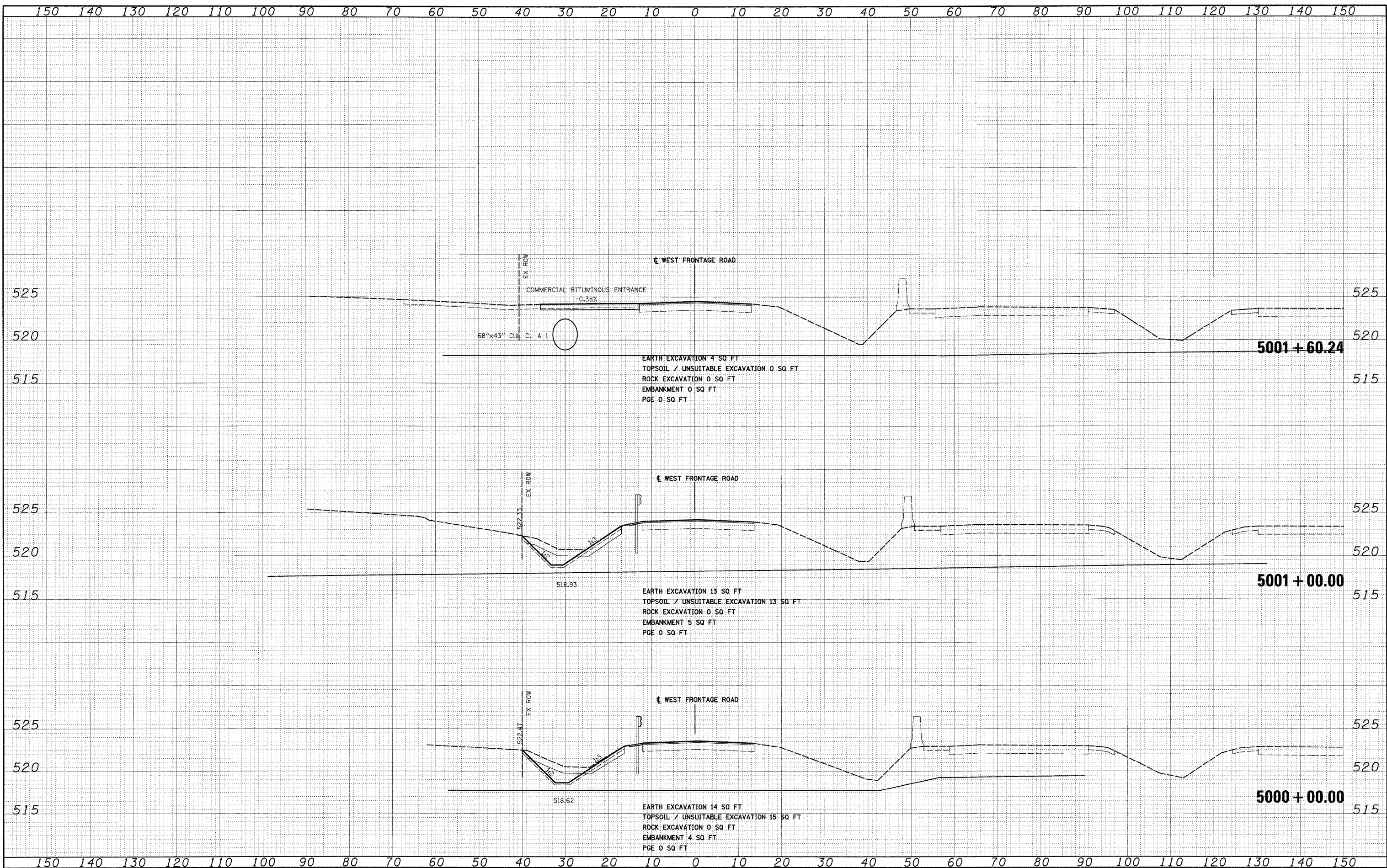


FILE NAME = D:\20C31-SHT-XSSHT\03.dgn	USER NAME = TKluergel	DESIGNED - TRK	REVISED -	STATE OF ILLINOIS DEPARTMENT OF TRANSPORTATION	WEST FRONTAGE ROAD	F.A.1 RTE. 55	SECTION (99-1&2)AC-3	COUNTY WILL	TOTAL SHEETS 524	SHEET NO. 417	
PLOT SCALE = :10	DRAWN - TRK	CHECKED - DLT	REVISED -			SCALE: 1"=10'H; 1"=5'V	SHEET NO. 2 OF 13 SHEETS	STA. 4997+00.00 TO STA. 4999+00.00	CONTRACT NO. 60C31		
PLOT DATE = 12/15/2009	DATE - 12/18/09	REVISED -	REVISED -			FED. ROAD DIST. NO. 1 [ILLINOIS] FED. AID PROJECT					
FINAL											

BY	DATE
SURVEYED	
PLOTTED	
NOTE BOOK	
AREAS	
AREAS CHECKED	

BY	DATE
SURVEYED	
PLOTTED	
NOTE BOOK	
AREAS	
AREAS CHECKED	

McDonough Associates Inc.
 Engineers/Architects
 130 East Randolph Street, Chicago, Illinois 60601



FILE NAME = D:\60C31-SHT-XSSH\03.dgn
 USER NAME = TKLuege1

DESIGNED - TRK
 DRAWN - TRK
 CHECKED - DLT
 DATE - 12/18/09

REVISED -
 REVISED -
 REVISED -
 REVISED -

**STATE OF ILLINOIS
 DEPARTMENT OF TRANSPORTATION**

WEST FRONTAGE ROAD

SCALE: 1"=10'H; 1"=5'V SHEET NO. 3 OF 13 SHEETS STA. 5000+00.00 TO STA. 5001+60.24

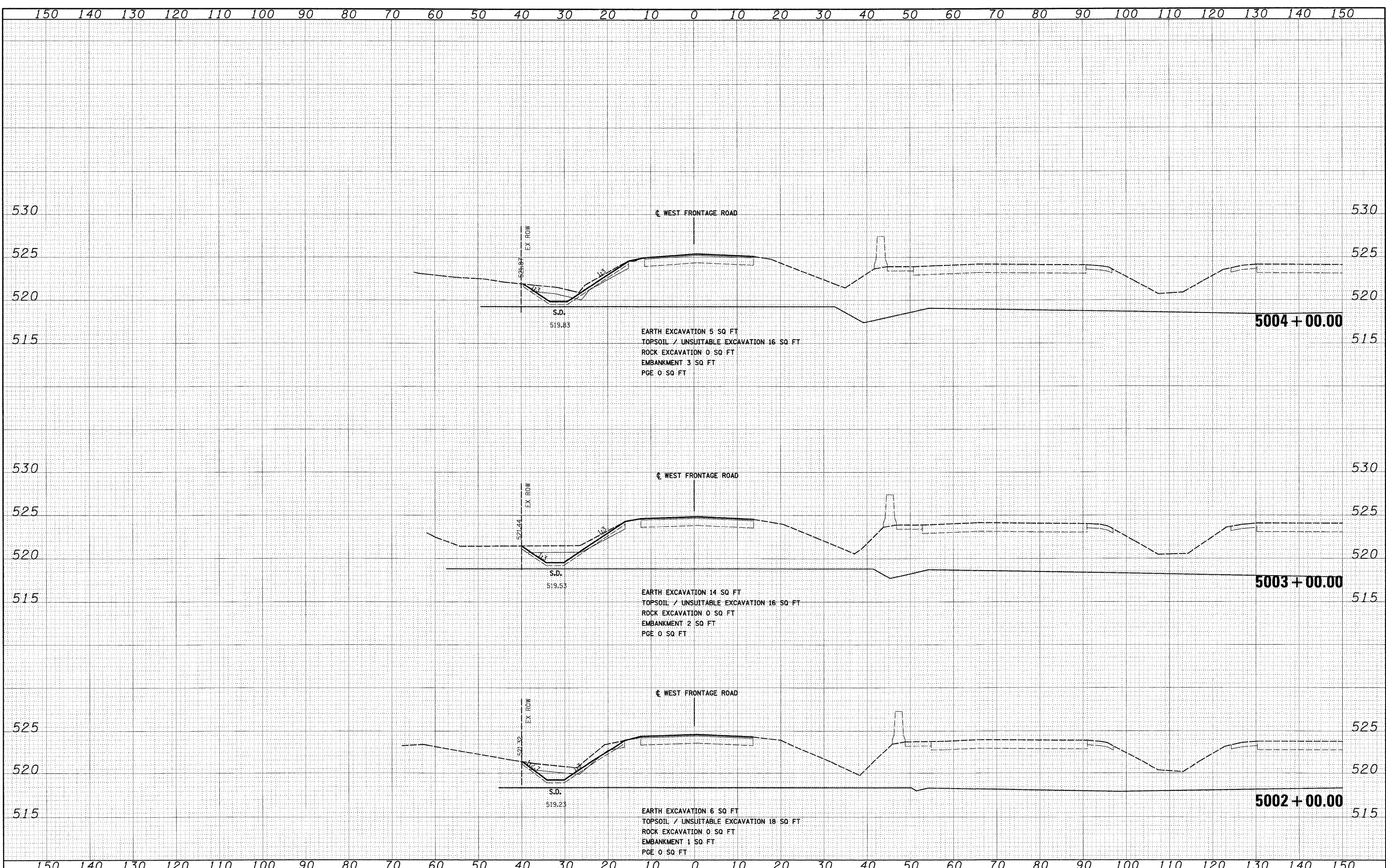
F.A.I. RTE.	SECTION	COUNTY	TOTAL SHEETS	SHEET NO.
55	(99-1&2)AC-3	WILL	524	418
CONTRACT NO. 60C31				

FED. ROAD DIST. NO. 1 ILLINOIS FED. AID PROJECT

FINAL SURVEY	DATE
SURVEYED	BY
PLOTTED	
NOTE BOOK	
AREAS CHECKED	
NO.	

ORIGINAL SURVEY	DATE
SURVEYED	BY
PLOTTED	
NOTE BOOK	
AREAS CHECKED	
NO.	

McDonough Associates Inc.
 Engineers/Architects
 30 East Randolph Street, Chicago, Illinois 60601



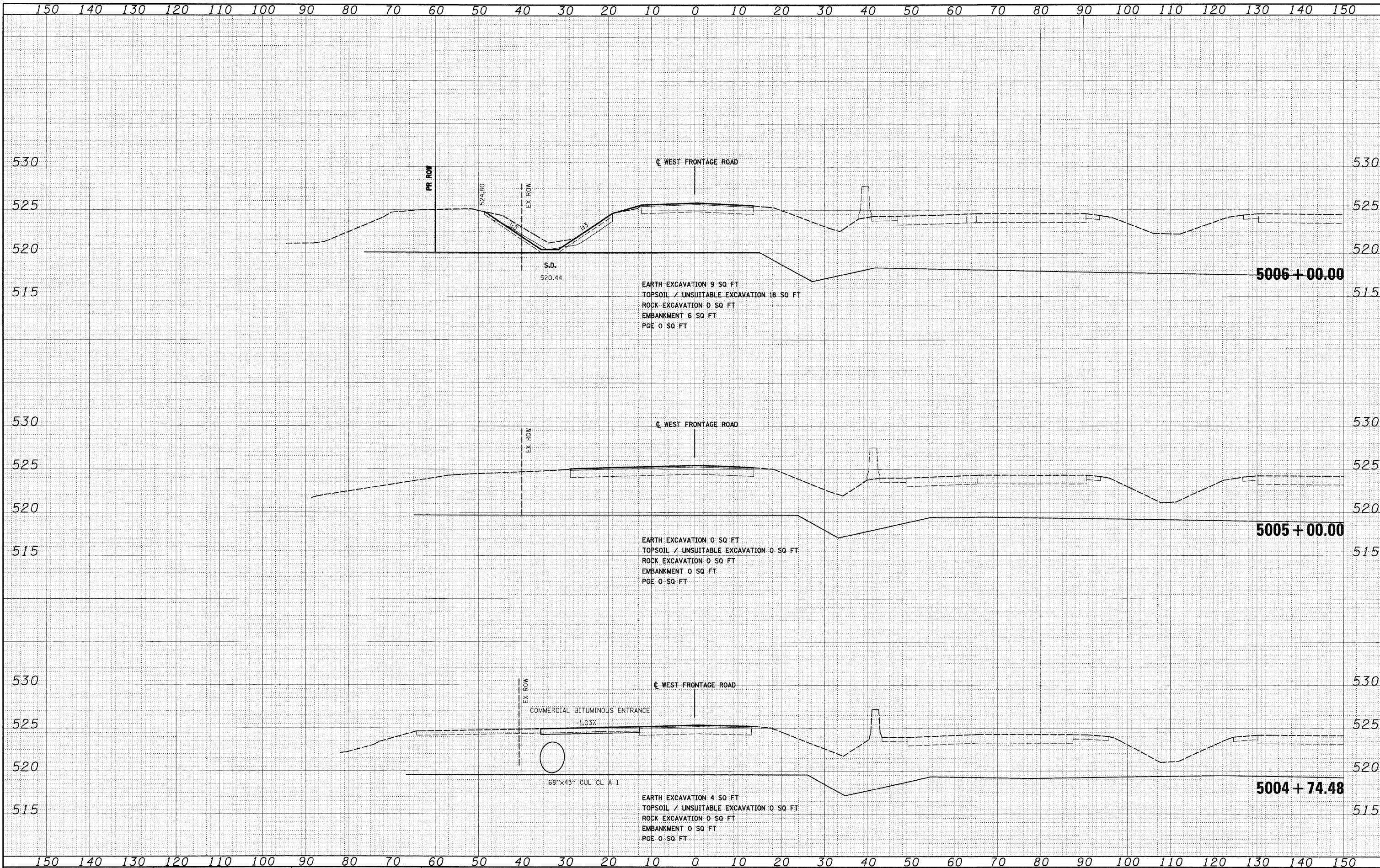
FILE NAME = 0160C31-SH-XSSH103.dgn	USER NAME = TKLurgej	DESIGNED - TRK	REVISED -	STATE OF ILLINOIS DEPARTMENT OF TRANSPORTATION	WEST FRONTAGE ROAD	F.A.I. RTE. 55	SECTION (99-1&2)AC-3	COUNTY WILL	TOTAL SHEETS 524	SHEET NO. 419
PLOT SCALE = 1:12	CHECKED - DLT	DATE - 12/18/09	REVISED -			SCALE: 1"=10'H; 1"=5'V	SHEET NO. 4 OF 13 SHEETS	STA. 5002+00.00 TO STA. 5004+00.00	CONTRACT NO. 60C31	
PLOT DATE = 12/15/2009	DATE - 12/18/09	REVISED -	REVISED -			FED. ROAD DIST. NO. 1 ILLINOIS FED. AID PROJECT				

FINAL

DATE	
BY	
FINAL SURVEY	
PLOTTED	
NOTE BOOK	
AREAS CHECKED	

DATE	
BY	
ORIGINAL SURVEY	
PLOTTED	
NOTE BOOK	
AREAS CHECKED	

McDonough Associates Inc.
 Engineers/Architects
 200 East Randolph Street, Chicago, Illinois 60601



FILE NAME = D:\160C31-SHT-XSSH703.dgn

USER NAME = TKluigel	DESIGNED - TRK	REVISED -
PLLOT SCALE = 1:10	DRAWN - TRK	REVISED -
PLLOT DATE = 12/15/2009	CHECKED - DLT	REVISED -
	DATE - 12/18/09	REVISED -

**STATE OF ILLINOIS
 DEPARTMENT OF TRANSPORTATION**

WEST FRONTAGE ROAD

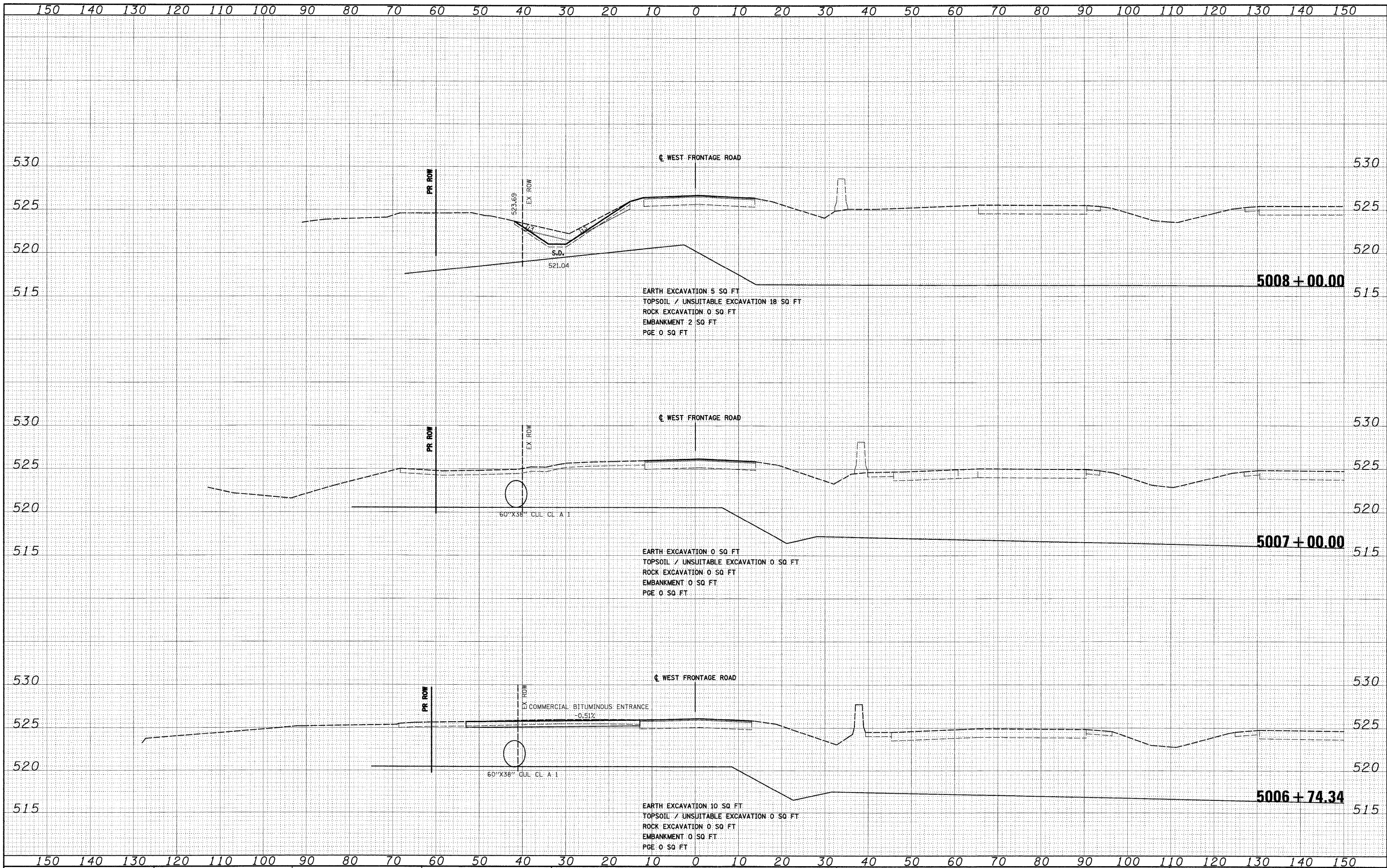
SCALE: 1"=10'H; 1"=5'V SHEET NO. 5 OF 13 SHEETS STA. 5004+74.48 TO STA. 5006+00.00

F.A.I. RTE. 55	SECTION (99-1&2)AC-3	COUNTY WILL	TOTAL SHEETS 524	SHEET NO. 420
CONTRACT NO. 60C31			FED. ROAD DIST. NO. 1 ILLINOIS FED. AID PROJECT	

FINAL SURVEY	DATE
SURVEYED	
PLOTTED	
NOTE BOOK	
AREAS CHECKED	
NO.	

ORIGINAL SURVEY	DATE
SURVEYED	
PLOTTED	
NOTE BOOK	
AREAS CHECKED	
NO.	

McDonough Associates Inc.
 Engineers/Architects
 330 East Randolph Street Chicago, Illinois 60601



FILE NAME = D:\60C31-SHT-XSSH\T03.dgn
 USER NAME = TKLuegel

DESIGNED - TRK	REVISOR -
DRAWN - TRK	REVISION -
CHECKED - DLT	REVISION -
DATE - 12/18/09	REVISION -

**STATE OF ILLINOIS
 DEPARTMENT OF TRANSPORTATION**

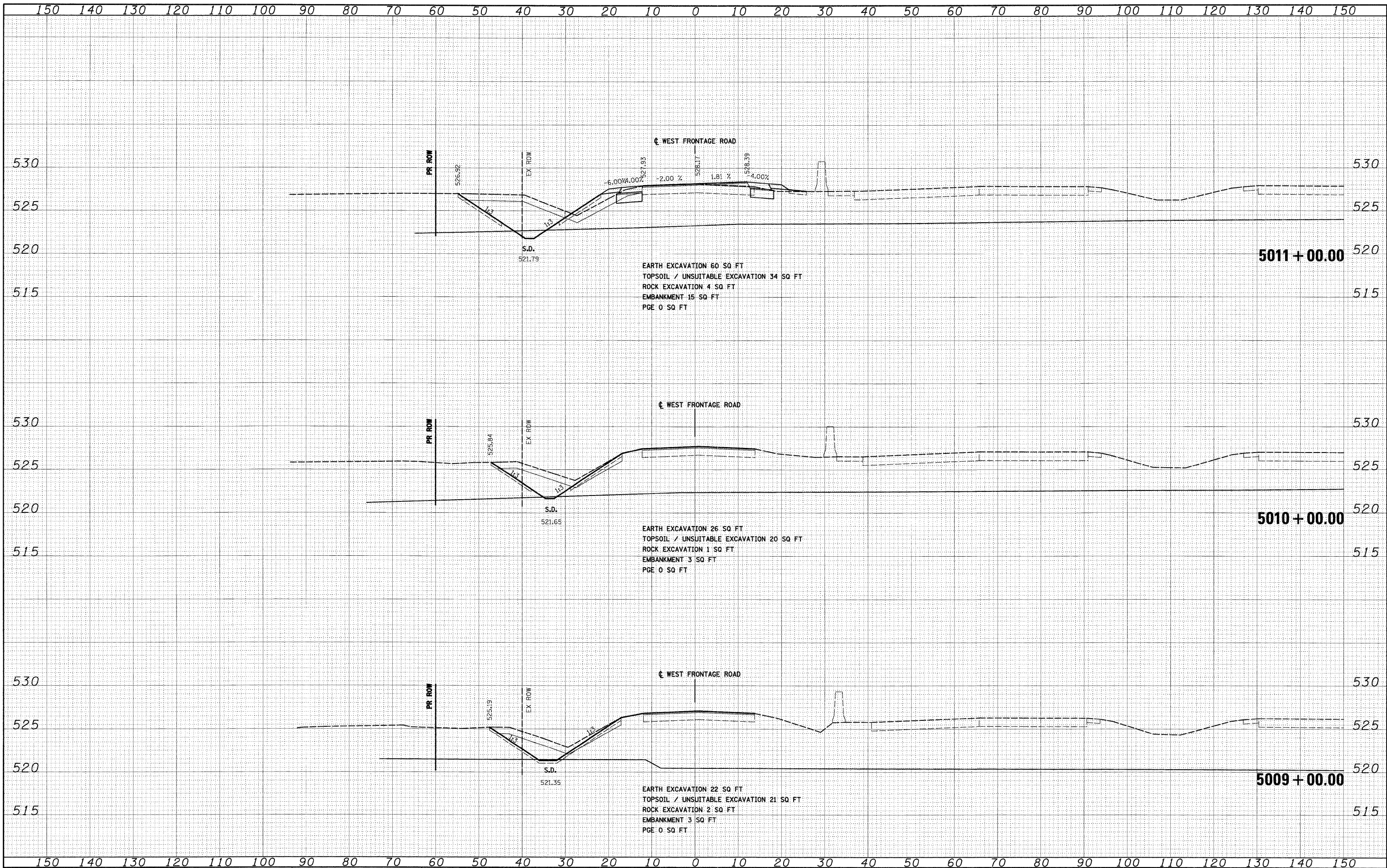
WEST FRONTAGE ROAD
 SCALE: 1"=10'H; 1"=5'V SHEET NO. 6 OF 13 SHEETS STA. 5006+74.34 TO STA. 5008+00.00

F.A.I. RTE.	SECTION	COUNTY	TOTAL SHEETS	SHEET NO.
55	(99-1&2)AC-3	WILL	524	421
CONTRACT NO. 60C31			FED. ROAD DIST. NO. 1 ILLINOIS FED. AID PROJECT	

FINAL

DATE	
BY	
SURVEYED	
PLOTTED	
NOTE BOOK	
AREAS CHECKED	
NO.	

DATE	
BY	
SURVEYED	
PLOTTED	
NOTE BOOK	
AREAS CHECKED	
NO.	



FILE NAME = D:\60C31-SHT-XSSH703.dgn

USER NAME = TKluegel
 DESIGNED - TRK
 DRAWN - TRK
 CHECKED - DLT
 DATE - 12/18/09

REVISED -
 REVISED -
 REVISED -
 REVISED -

**STATE OF ILLINOIS
 DEPARTMENT OF TRANSPORTATION**

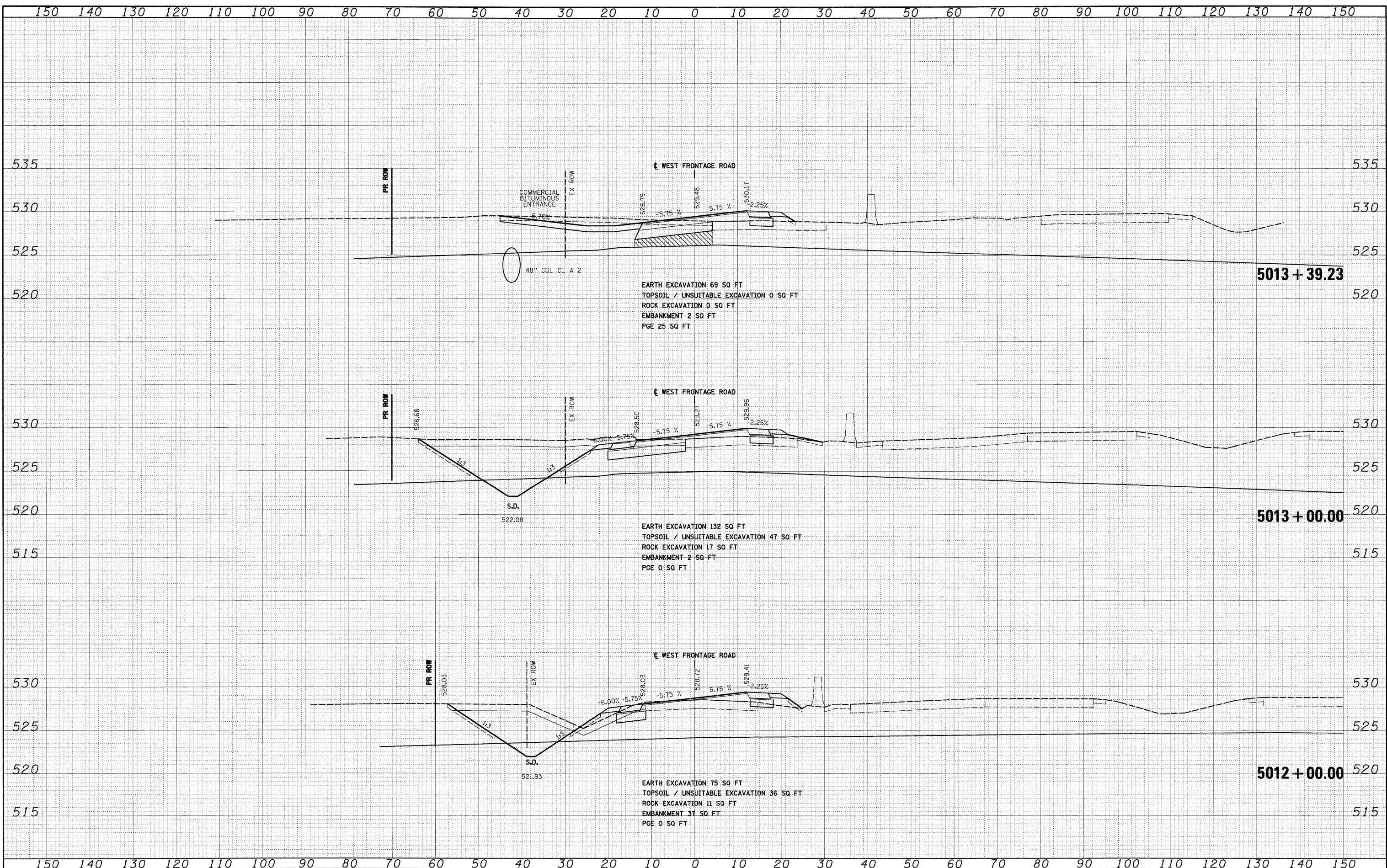
WEST FRONTAGE ROAD

SCALE: 1"=10'H; 1"=5'V SHEET NO. 7 OF 13 SHEETS STA. 5009+00.00 TO STA. 5011+00.00

F.A.I. RTE.	SECTION	COUNTY	TOTAL SHEETS	SHEET NO.
55	(99-1&2)AC-3	WILL	524	422
CONTRACT NO. 60C31			FED. ROAD DIST. NO. 1 ILLINOIS FED. AID PROJECT	

BY	DATE
SURVEYED	
PLOTTED	
NOTE BOOK	
AREAS CHECKED	
NO.	

BY	DATE
SURVEYED	
PLOTTED	
NOTE BOOK	
AREAS CHECKED	
NO.	



FILE NAME = D:\60C31-SHT-XSSHT03.dgn
 USER NAME = TKluuegl
 DESIGNED - TRK
 DRAWN - TRK
 CHECKED - DLT
 DATE - 12/18/09

REVISER -
 REVISER -
 REVISER -
 REVISER -

**STATE OF ILLINOIS
 DEPARTMENT OF TRANSPORTATION**

WEST FRONTAGE ROAD

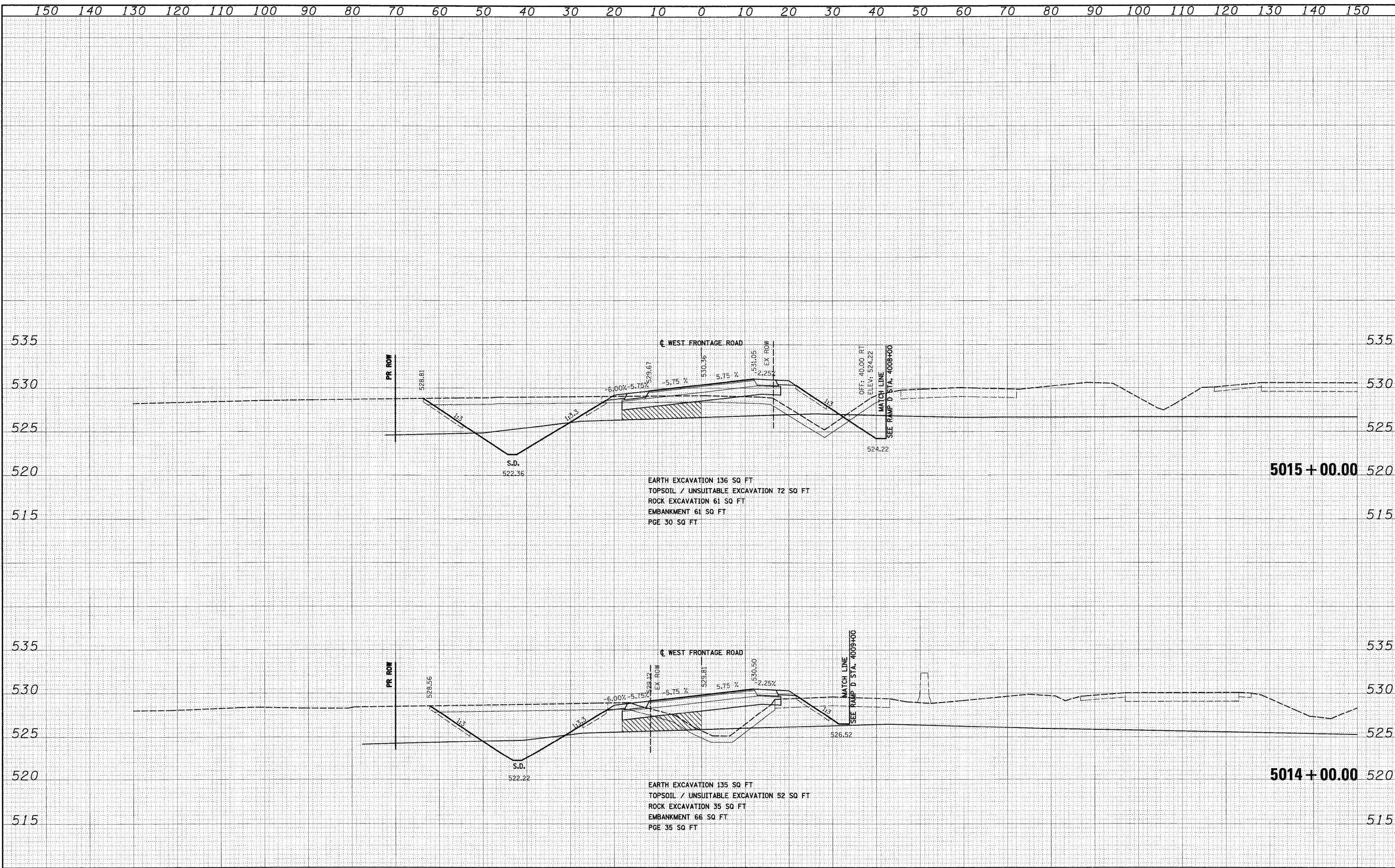
SCALE: 1"=10'H; 1"=5'V. SHEET NO. 8 OF 13 SHEETS. STA. 5012+00.00 TO STA. 5013+39.23

F.A.I. RTE.	SECTION	COUNTY	TOTAL SHEETS	SHEET NO.
55	(99-1&2)AC-3	WILL	524	423
CONTRACT NO. 60C31				
FED. ROAD DIST. NO. 1 ILLINOIS FED. AID PROJECT				

FINAL SURVEY	DATE
NO. _____	_____
BY _____	_____
SURVEYED _____	_____
PLOTTED _____	_____
FORMED _____	_____
NOTE BOOK _____	_____
AREAS CHECKED _____	_____
NO. _____	_____

ORIGINAL SURVEY	DATE
NO. _____	_____
BY _____	_____
SURVEYED _____	_____
PLOTTED _____	_____
FORMED _____	_____
NOTE BOOK _____	_____
AREAS CHECKED _____	_____
NO. _____	_____

McDonough Associates Inc.
 Engineers, Architects
 10 East Randolph Street, Chicago, Illinois 60601



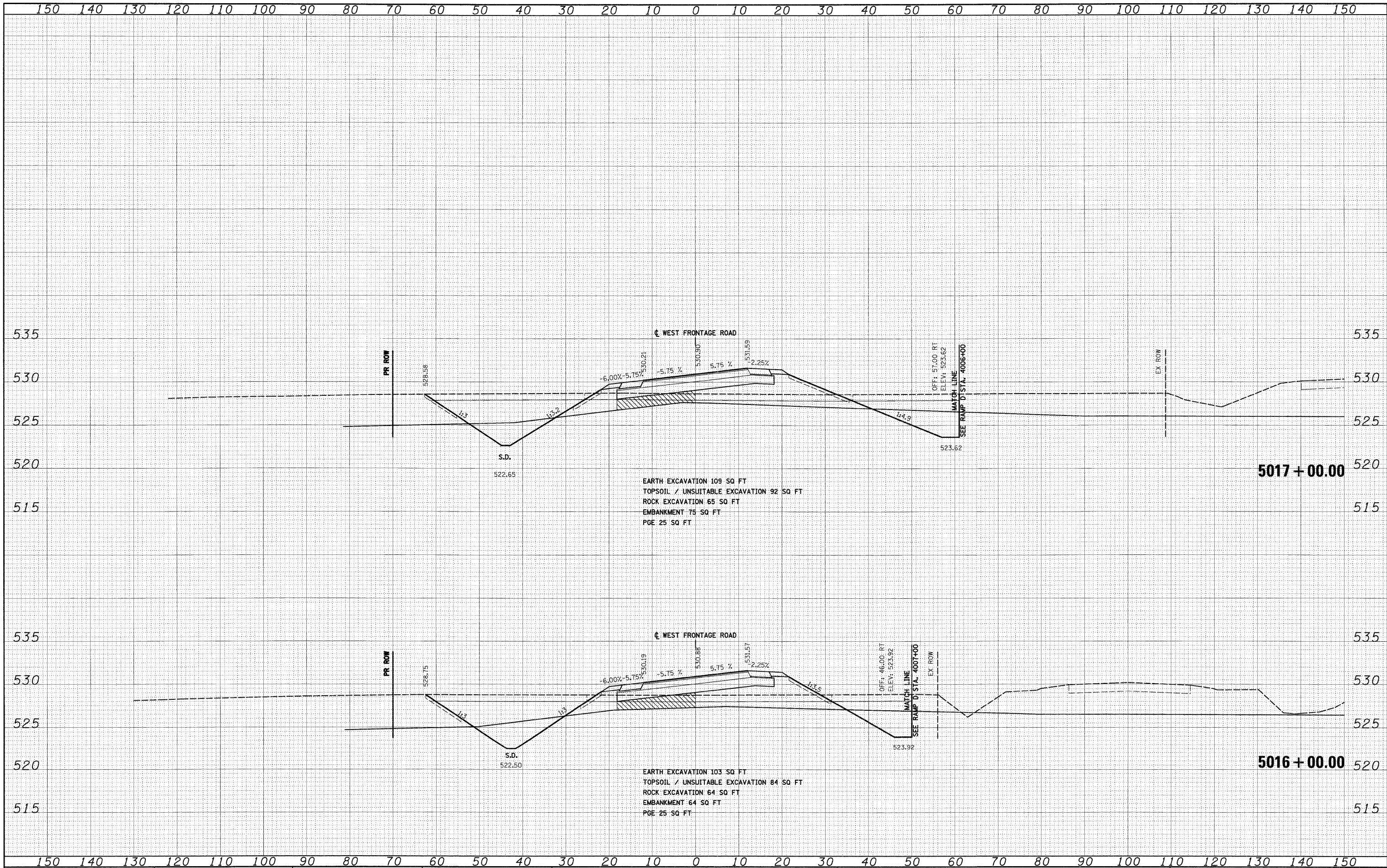
FILE NAME = D:\60C31-SHT-XSSHT03.dgn	USER NAME = TKluegel	DESIGNED - TRK	REVISED -	STATE OF ILLINOIS DEPARTMENT OF TRANSPORTATION	WEST FRONTAGE ROAD	F.A.I. RTE. 55	SECTION (99-1&2)AC-3	COUNTY WILL	TOTAL SHEETS 524	SHEET NO. 424	
PLOT SCALE = 1:10	CHECKED - DLT	REVISED -	SCALE: 1"=10'H; 1"=5'V			SHEET NO. 9 OF 13 SHEETS	STA. 5014+00.00 TO STA. 5015+00.00	CONTRACT NO. 60C31		FED. ROAD DIST. NO. 1	ILLINOIS FED. AID PROJECT
PLOT DATE = 12/15/2009	DATE - 12/18/09	REVISED -									

FINAL

FINAL SURVEY	SURVEYED	BY	DATE
NOTE BOOK	PLOTTED		
NO.	TEMPLATE		
	AREAS CHECKED		

ORIGINAL SURVEY	SURVEYED	BY	DATE
NOTE BOOK	PLOTTED		
NO.	TEMPLATE		
	AREAS CHECKED		

McDonough Associates Inc.
 Engineers / Architects
 138 East DuSable Street Chicago, Illinois 60601



FILE NAME = 0162C31-SHT-X5SHT03.dgn
 USER NAME = TKluge1

DESIGNED - TRK
 DRAWN - TRK
 CHECKED - DLT
 PLOT DATE = 12/15/2009

REVISIED -
 REVISIED -
 REVISIED -
 REVISIED -

**STATE OF ILLINOIS
 DEPARTMENT OF TRANSPORTATION**

WEST FRONTAGE ROAD

SCALE: 1"=10'H 1"=5'V SHEET NO. 10 OF 13 SHEETS STA. 5016+00.00 TO STA. 5017+00.00

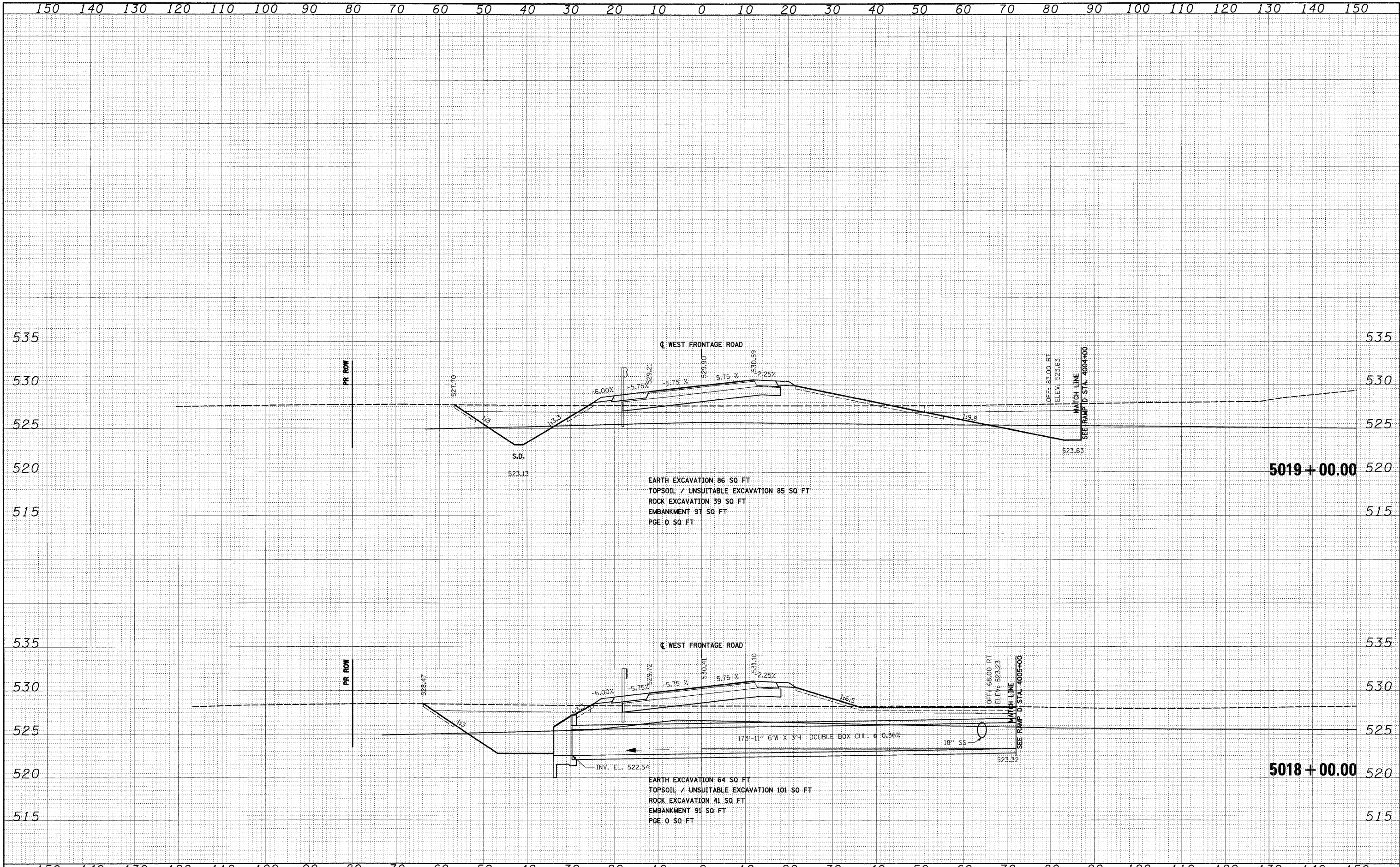
F.A.1 RTE.	SECTION	COUNTY	TOTAL SHEETS	SHEET NO.
55	(99-1&2)AC-3	WILL	524	425
CONTRACT NO. 60C31				
FED. ROAD DIST. NO. 1 ILLINOIS FED. AID PROJECT				

FINAL

FINAL SURVEY	SURVEYED	BY	DATE
NOTE BOOK NO.	PLOTTED DATE		
	AREAS CHECKED		

ORIGINAL SURVEY	SURVEYED	BY	DATE
NOTE BOOK NO.	PLOTTED DATE		
	AREAS CHECKED		

McDonough Associates Inc.
 Engineers & Architects
 70 East Randolph Street Chicago, Illinois 60601

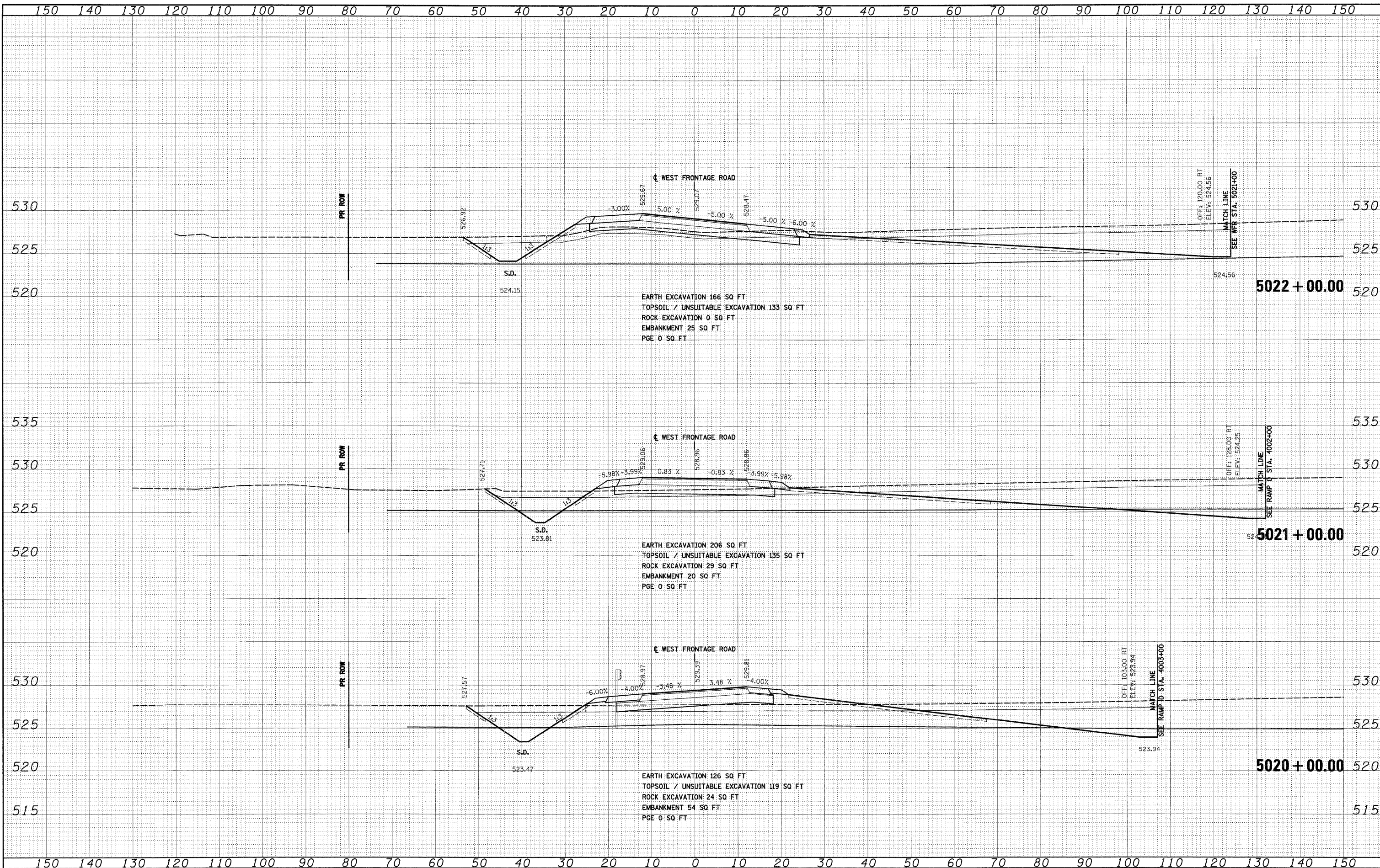


FILE NAME = D160C31-SHT-XSSH103.dgn	USER NAME = TKluemel	DESIGNED - TRK	REVISED -	STATE OF ILLINOIS DEPARTMENT OF TRANSPORTATION	WEST FRONTAGE ROAD	F.A.I. RTE. 55	SECTION (99-1&2)AC-3	COUNTY WILL	TOTAL SHEETS 524	SHEET NO. 426	
	PLOT SCALE = 1:10	DRAWN - TRK	REVISED -			SCALE: 1"=10'H; 1"=5'V	SHEET NO. 11 OF 13 SHEETS	STA. 5018+00.00 TO STA. 5019+00.00	CONTRACT NO. 60C31		
	PLOT DATE = 12/15/2009	CHECKED - DLT	REVISED -			FED. ROAD DIST. NO. 1 ILLINOIS FED. AID PROJECT					
		DATE - 12/18/09	REVISED -								

FINAL

DATE	
BY	
SURVEYED	
PLOTTED	
NOTE BOOK	
AREAS CHECKED	
NO.	

DATE	
BY	
SURVEYED	
PLOTTED	
NOTE BOOK	
AREAS CHECKED	
NO.	



FILE NAME =	D:\162C31-SHT-XSSH1\03.dgn
USER NAME =	TKluogel
DESIGNED -	TRK
DRAWN -	TRK
CHECKED -	DLT
DATE -	12/18/09

REVISIED -	
REVISIED -	
REVISIED -	
REVISIED -	

**STATE OF ILLINOIS
DEPARTMENT OF TRANSPORTATION**

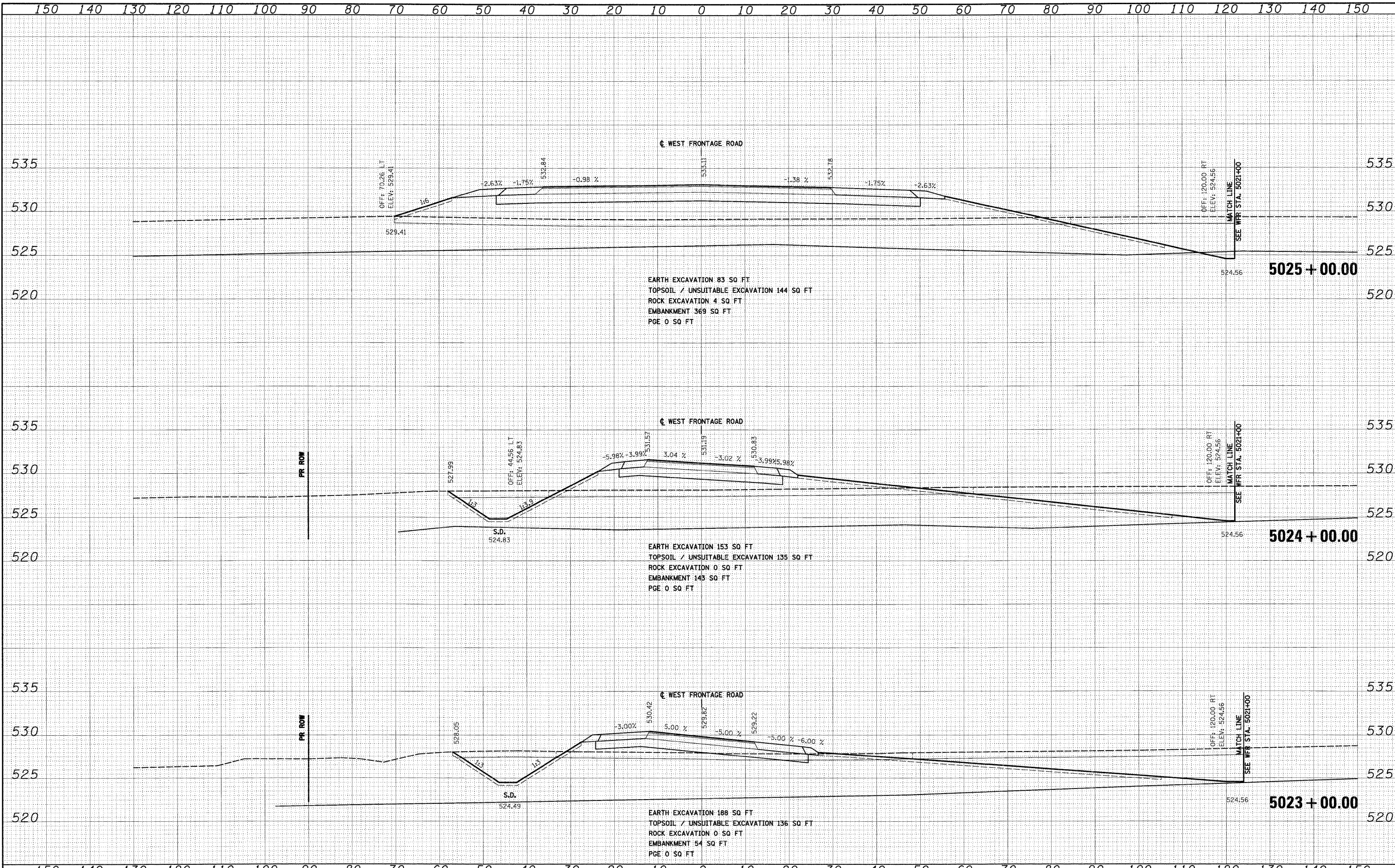
WEST FRONTAGE ROAD

SCALE: 1"=10'H; 1"=5'V SHEET NO. 12 OF 13 SHEETS STA. 5020+00.00 TO STA. 5022+00.00

F.A.I. RTE.	SECTION	COUNTY	TOTAL SHEETS	SHEET NO.
55	(99-1&2)AC-3	WILL	524	427
CONTRACT NO. 60C31				
FED. ROAD DIST. NO. 1 ILLINOIS FED. AID PROJECT				

DATE	
BY	
SURVEYED	
PLOTTED	
NOTE BOOK	
NO.	

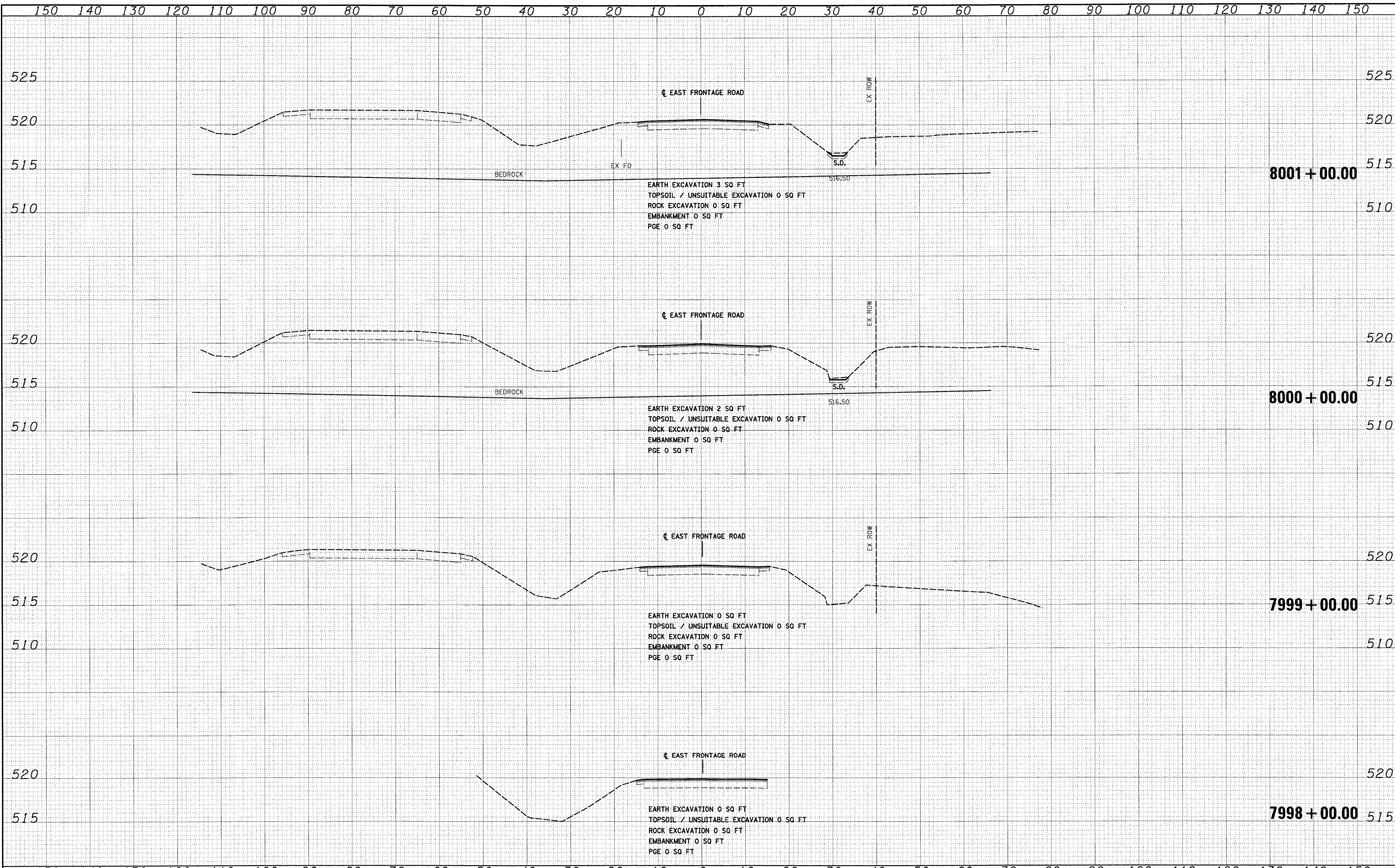
DATE	
BY	
SURVEYED	
PLOTTED	
NOTE BOOK	
NO.	



FILE NAME = D:\62031-SHT-XSSH103.dgn	USER NAME = TKluigel	DESIGNED - TRK	REVISED -	STATE OF ILLINOIS DEPARTMENT OF TRANSPORTATION	WEST FRONTAGE ROAD	F.A.I. RTE. 55	SECTION (99-1&2)AC-3	COUNTY WILL	TOTAL SHEETS 524	SHEET NO. 428	
PLOT SCALE = 1:10	PLOT DATE = 12/15/2009	DRAWN - TRK	REVISED -			SCALE: 1"=10'H; 1"=5'V	SHEET NO. 13 OF 13 SHEETS	STA. 5023+00.00 TO STA. 5025+00.00	CONTRACT NO. 60C31		
		CHECKED - DLT	REVISED -			FED. ROAD DIST. NO. 1 ILLINOIS FED. AID PROJECT					
		DATE - 12/18/09	REVISED -			FINAL					

DATE	
BY	
SURVEYED	
PLOTTED	
NOTE BOOK	
AREAS CHECKED	
NO.	

DATE	
BY	
SURVEYED	
PLOTTED	
NOTE BOOK	
AREAS CHECKED	
NO.	



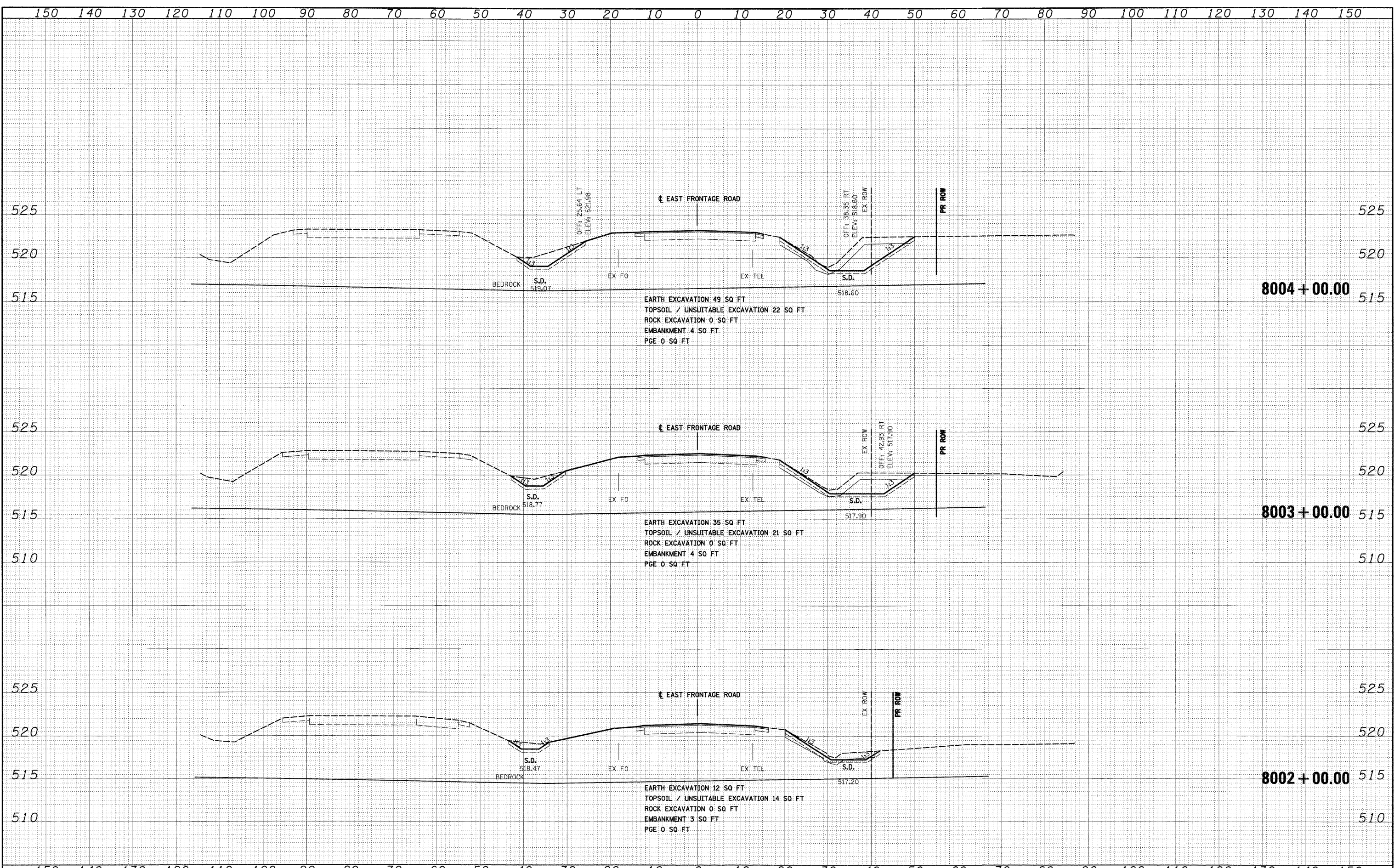
FILE NAME = D:\62C31-SHT-XSSH104.dgn	USER NAME = YKluigel	DESIGNED - TRK	REVISED -	STATE OF ILLINOIS DEPARTMENT OF TRANSPORTATION	EAST FRONTAGE ROAD	F.A.T. RTE. 55	SECTION (99-1&2)AC-3	COUNTY WILL	TOTAL SHEETS 524	SHEET NO. 429	
PLOT SCALE = 1:10	DESIGNED - TRK	REVISED -	SCALE: 1"=10'H; 1/4"=5'V			SHEET NO. 1 OF 30 SHEETS	STA. 7998+00.00 TO STA. 8001+00.00	CONTRACT NO. 60C31		FED. ROAD DIST. NO. 1 ILLINOIS FED. AID PROJECT	
PLOT DATE = 12/15/2009	CHECKED - DLT	REVISED -									
DATE = 12/18/09	REVISOR -	REVISED -									

FINAL

DATE: _____
 BY: _____
 SURVEYED: _____
 PLOTTED: _____
 NOTE BOOK: _____
 AREAS CHECKED: _____
 NO.:

DATE: _____
 BY: _____
 SURVEYED: _____
 PLOTTED: _____
 NOTE BOOK: _____
 AREAS CHECKED: _____
 NO.:

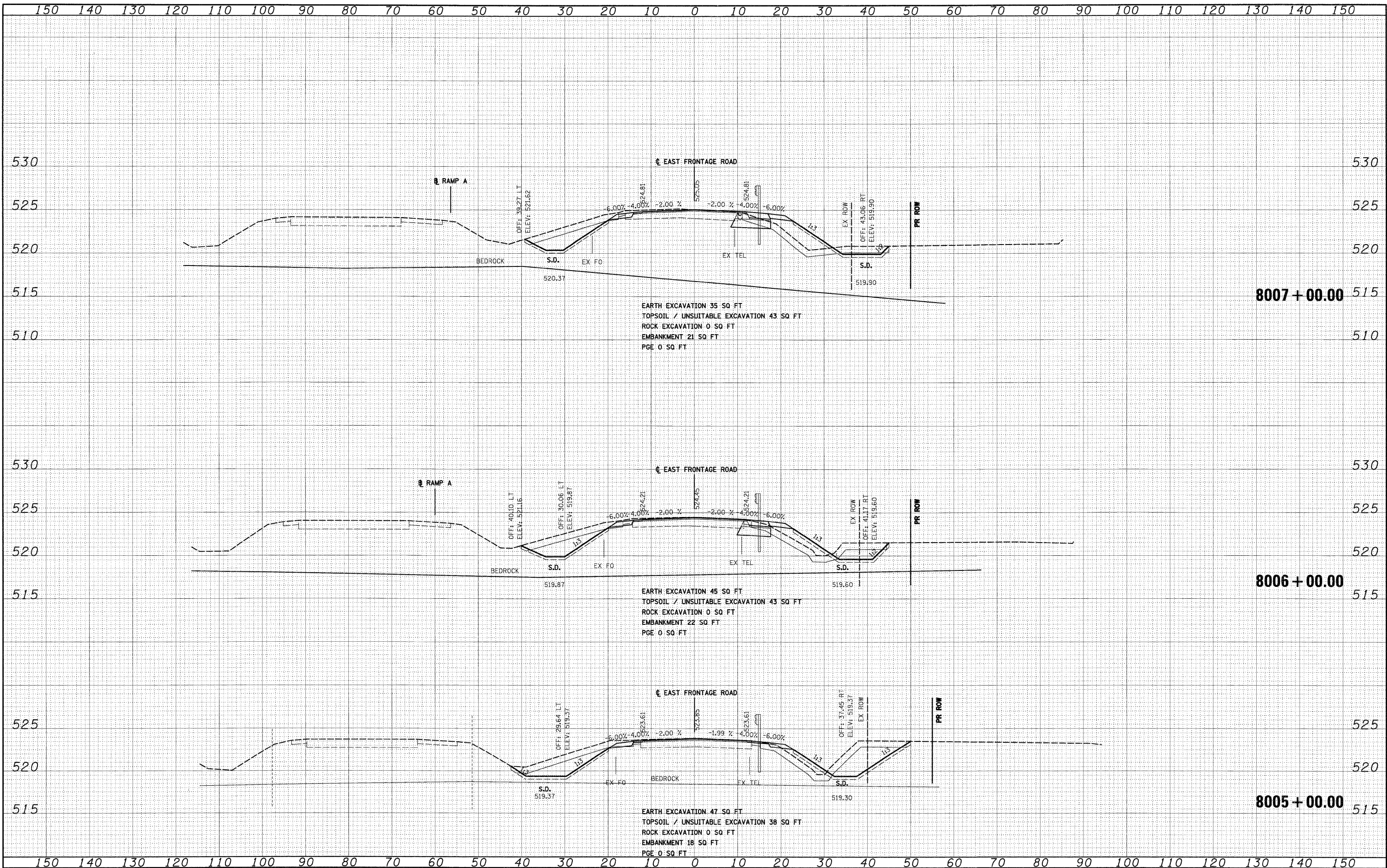
McDonough Associates Inc.
 Engineers / Architects
 100 East Randolph Street, Chicago, Illinois 60601



FILE NAME = D:\160C31-SHT-XSS-T04.dgn	USER NAME = TKJuegal	DESIGNED - TRK	REVISED -	STATE OF ILLINOIS DEPARTMENT OF TRANSPORTATION	EAST FRONTAGE ROAD	F.A.1 RTE. 55	SECTION (99-1&2)AC-3	COUNTY WILL	TOTAL SHEETS 524	SHEET NO. 430
PLOT SCALE = 1:10	CHECKED - DLT	DATE - 12/18/09	REVISED -			SCALE: 1"=10'H; 1"=5'V	SHEET NO. 2 OF 30 SHEETS	STA. 8002+00.00 TO STA. 8004+00.00	CONTRACT NO. 60C31	
PLOT DATE = 12/15/2009	DATE - 12/18/09	REVISED -	REVISED -			FED. ROAD DIST. NO. 1		ILLINOIS FED. AID PROJECT		
FINAL										

DATE	
BY	
SURVEYED	
PLOTTED	
NOTE BOOK	
AREAS CHECKED	
NO.	

DATE	
BY	
SURVEYED	
PLOTTED	
NOTE BOOK	
AREAS CHECKED	
NO.	



FILE NAME = D:\60C31-SHT-XSSH104.dgn
 USER NAME = TKluqghj
 DESIGNED - TRK
 DRAWN - TRK
 CHECKED - DLT
 PLOT SCALE = 1:10
 PLOT DATE = 12/15/2009

DESIGNED - TRK	REVISED -
DRAWN - TRK	REVISED -
CHECKED - DLT	REVISED -
DATE - 12/18/09	REVISED -

**STATE OF ILLINOIS
 DEPARTMENT OF TRANSPORTATION**

EAST FRONTAGE ROAD
 SCALE: 1"=10'H; 1/4"=5'V SHEET NO. 3 OF 30 SHEETS STA. 8005+00.00 TO STA. 8007+00.00

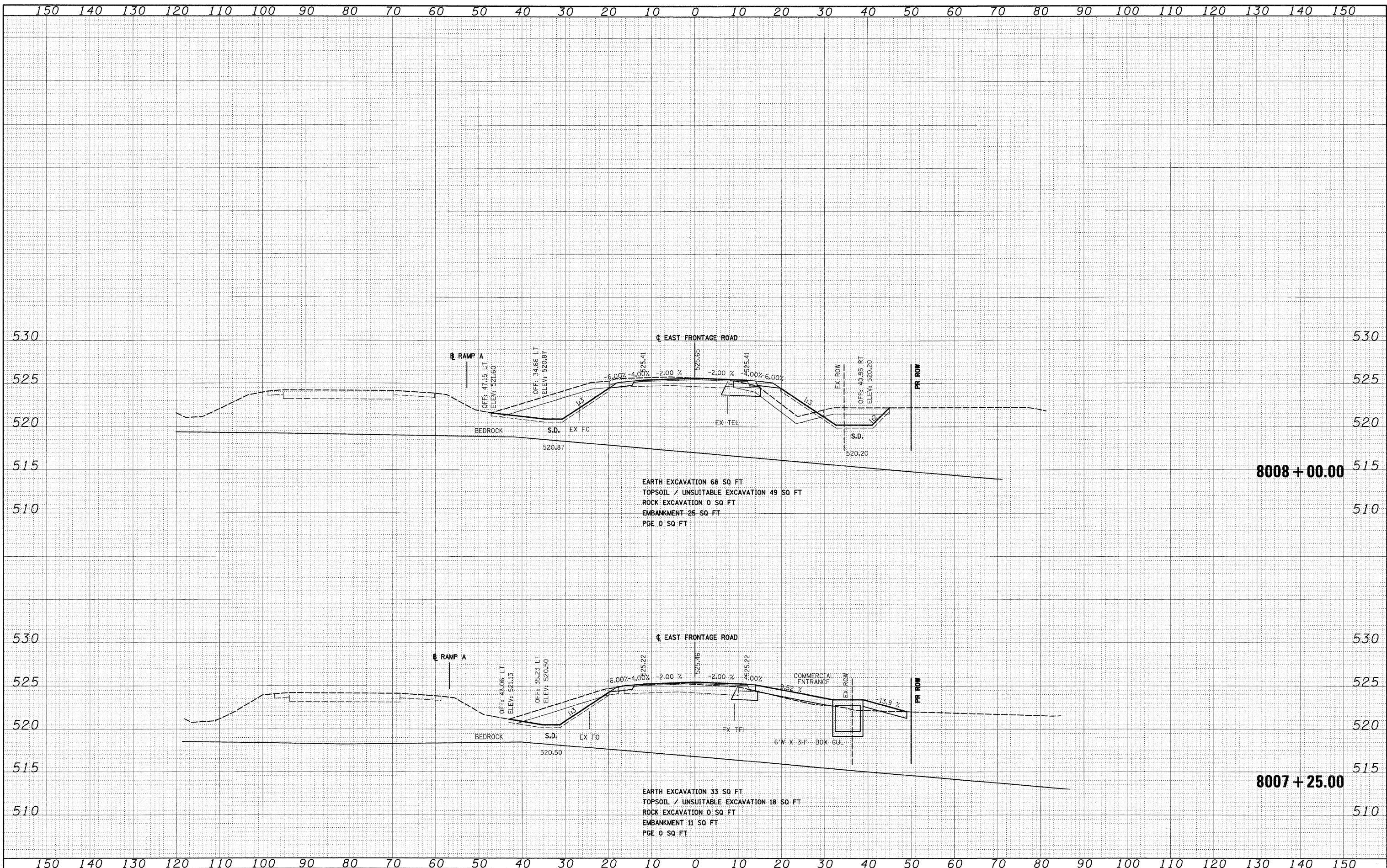
F.A.I. RTE.	SECTION	COUNTY	TOTAL SHEETS	SHEET NO.
55	(99-1&2)AC-3	WILL	524	431
CONTRACT NO. 60C31			FED. ROAD DIST. NO. 1 ILLINOIS FED. AID PROJECT	

FINAL

FINAL SURVEY	SURVEYED	BY	DATE
PLOTTED	DATE		
NOTE BOOK	AREAS		
NO.	CHECKED		

ORIGINAL SURVEY	SURVEYED	BY	DATE
PLOTTED	DATE		
NOTE BOOK	AREAS		
NO.	CHECKED		

McDonough Associates Inc.
 Engineers/Architects
 100 East Randolph Street, Chicago, Illinois 60601



FILE NAME = D:\160C31-SHT-XSSH104.dgn

USER NAME = TKluigel	DESIGNED - TRK	REVISED -
PLLOT SCALE = 1:12	DRAWN - TRK	REVISED -
PLLOT DATE = 12/15/2009	CHECKED - DLT	REVISED -
	DATE - 12/18/09	REVISED -

STATE OF ILLINOIS
DEPARTMENT OF TRANSPORTATION

EAST FRONTAGE ROAD

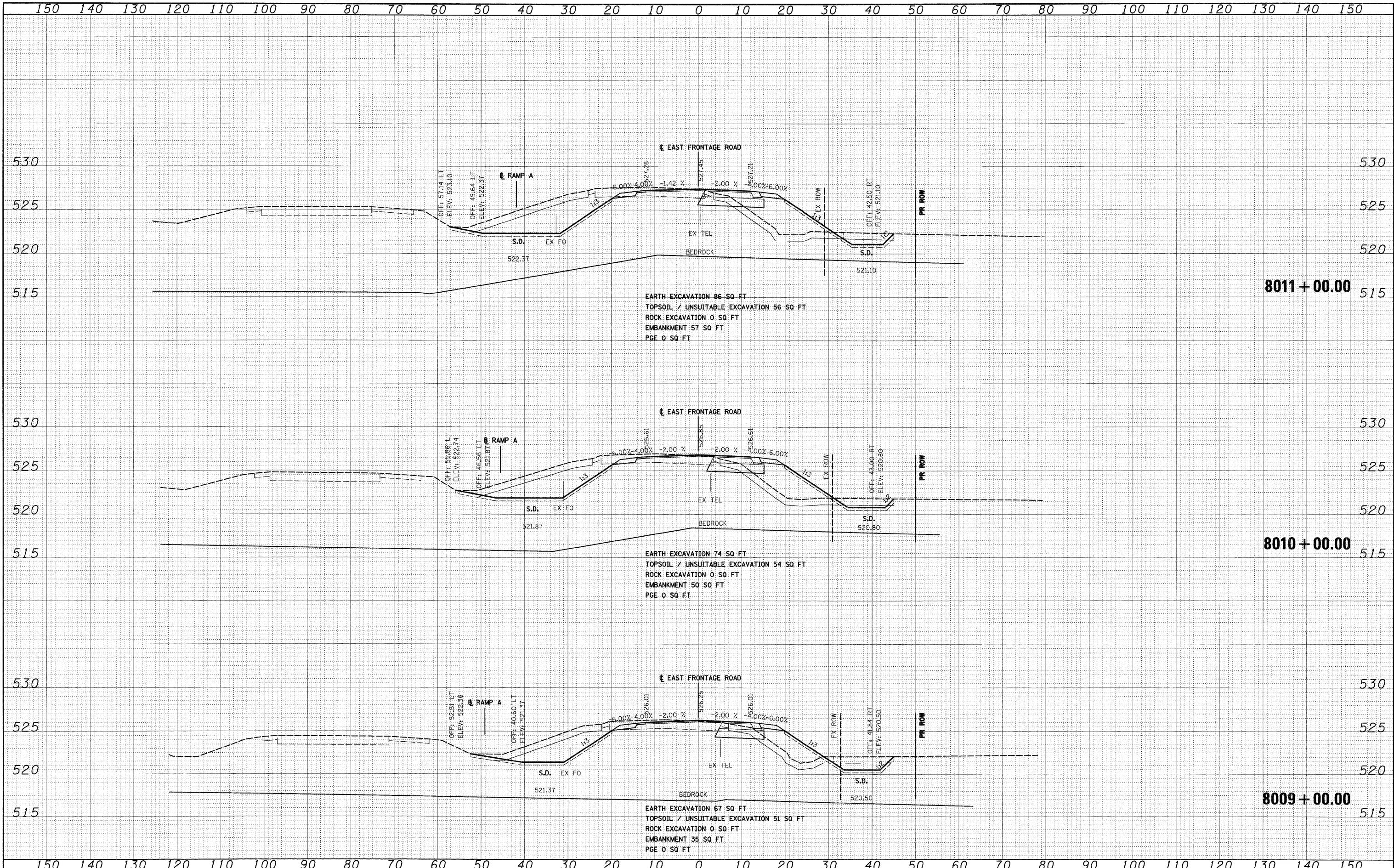
SCALE: 1"=10'H; 1/4"=5' V SHEET NO. 4 OF 30 SHEETS | STA. 8007+25.00 TO STA. 8008+00.00

F.A.I. RTE. 55	SECTION (99-1&2)AC-3	COUNTY WILL	TOTAL SHEETS 524	SHEET NO. 432
CONTRACT NO. 60C31			FED. ROAD DIST. NO. 1 ILLINOIS FED. AID PROJECT	

FINAL

DATE	
BY	
FINAL SURVEY	
SURVEYED	
PLOTTED	
NOTE BOOK	
AREAS	
CHECKED	
NO.	

DATE	
BY	
ORIGINAL SURVEY	
SURVEYED	
PLOTTED	
NOTE BOOK	
AREAS	
CHECKED	
NO.	



FILE NAME = D:\60C31-SHT-XSHT04.dgn

USER NAME = TKluegel	DESIGNED - TRK	REVISED -
PLLOT SCALE = 1:10	DRAWN - TRK	REVISED -
PLLOT DATE = 12/15/2009	CHECKED - DLT	REVISED -
	DATE - 12/18/09	REVISED -

**STATE OF ILLINOIS
DEPARTMENT OF TRANSPORTATION**

EAST FRONTAGE ROAD

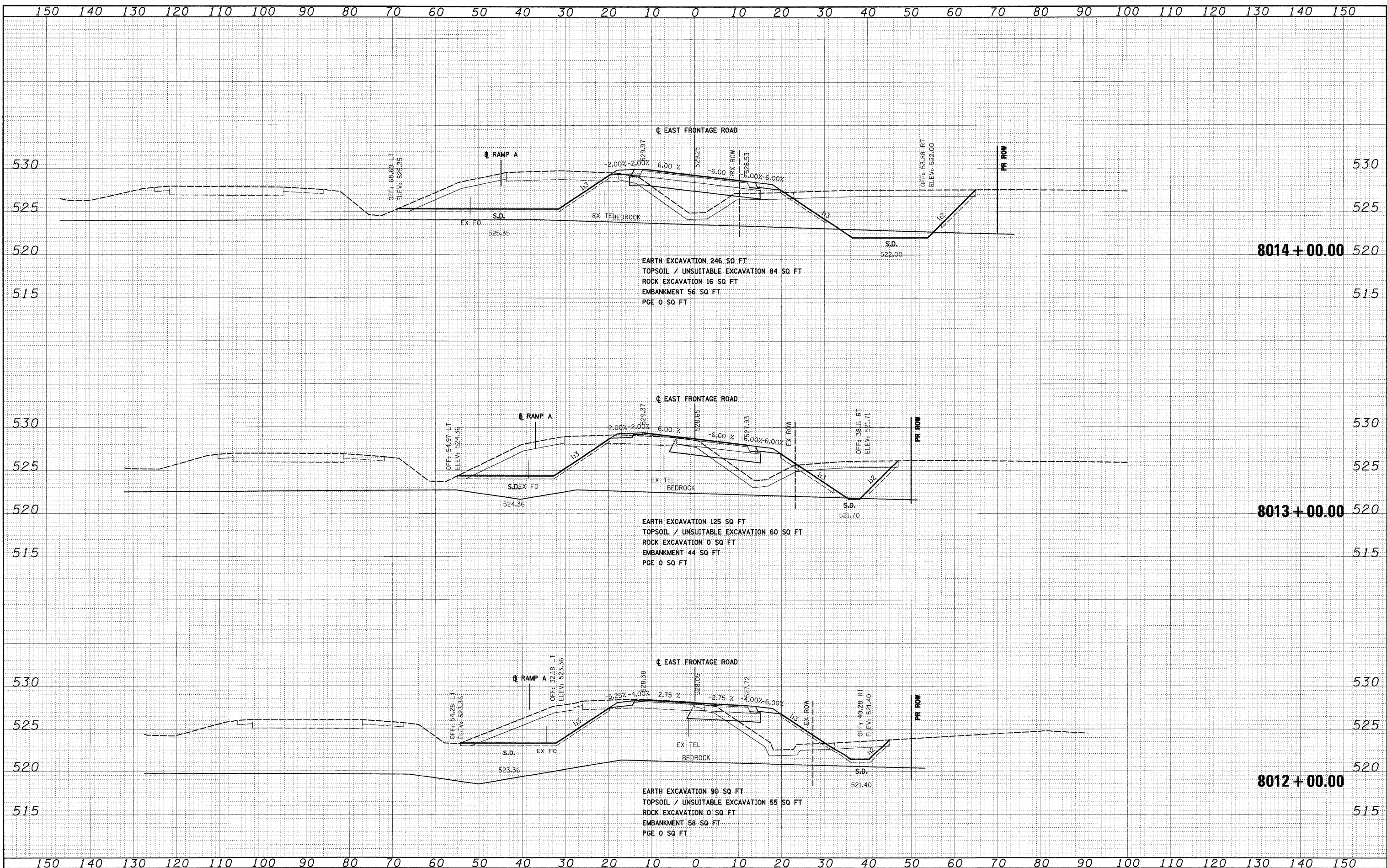
SCALE: 1"=10'H; 1"=5'V SHEET NO. 5 OF 30 SHEETS STA. 8009+00.00 TO STA. 8011+00.00

F.A.1 RTE. 55	SECTION (99-1&2)AC-3	COUNTY WILL	TOTAL SHEETS 524	SHEET NO. 433
CONTRACT NO. 60C31				
FED. ROAD DIST. NO. 1 ILLINOIS FED. AID PROJECT				

DATE	
BY	
SURVEYED	
PLOTTED	
NOTE BOOK	
AREAS CHECKED	
NO.	

DATE	
BY	
SURVEYED	
PLOTTED	
NOTE BOOK	
AREAS CHECKED	
NO.	

McDonough Associates Inc.
 Engineers/Architects
 170 East Madison Street, Chicago, Illinois 60601



FILE NAME = D:\60C31-SHT-XSSH104.dgn
 USER NAME = TKluegel

DESIGNED - TRK
 DRAWN - TRK
 CHECKED - DLT
 DATE - 12/18/09

REVISED -
 REVISED -
 REVISED -
 REVISED -

**STATE OF ILLINOIS
 DEPARTMENT OF TRANSPORTATION**

EAST FRONTAGE ROAD

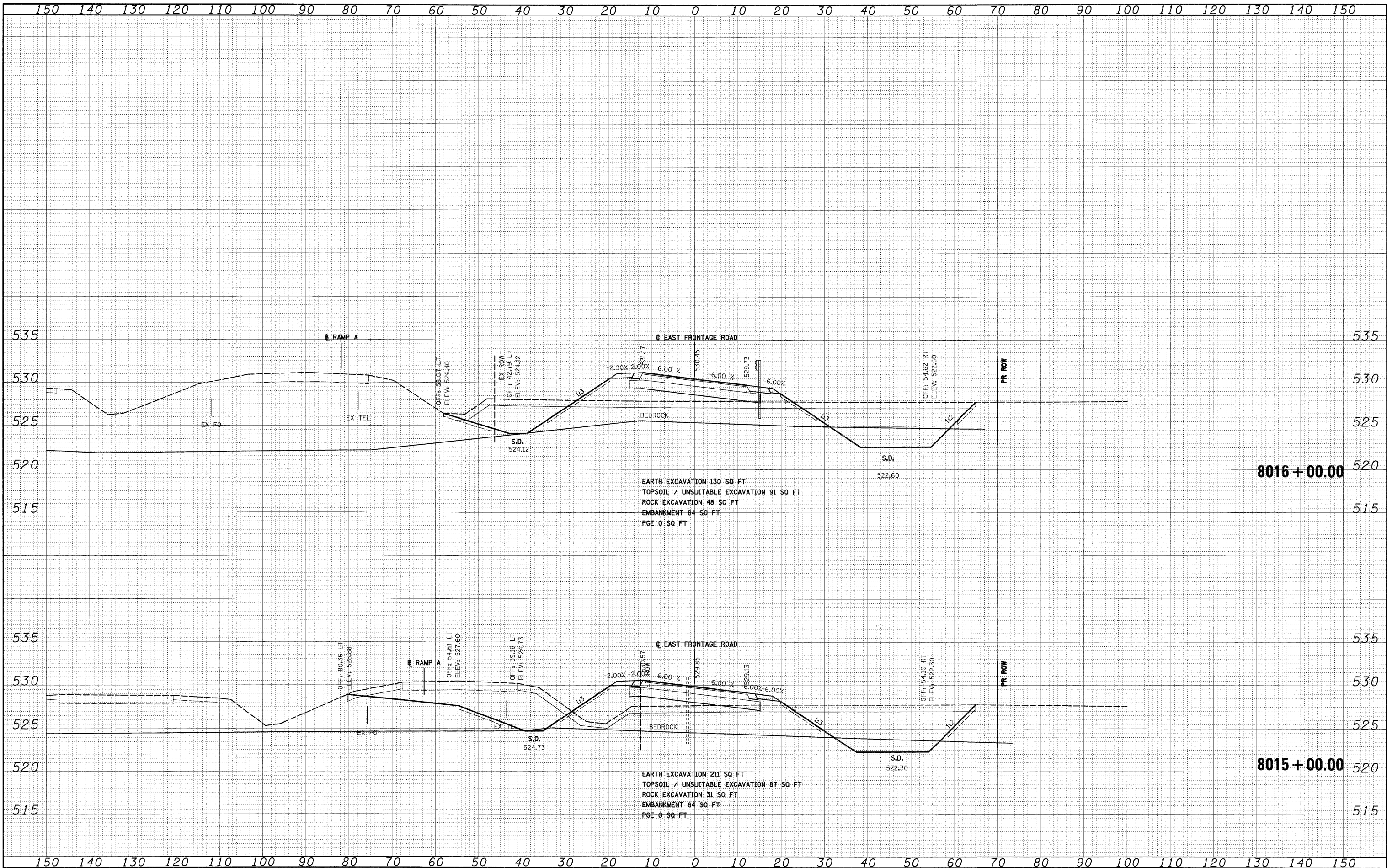
SCALE: 1"=10'H; 1"=5'V SHEET NO. 6 OF 30 SHEETS STA. 8012+00.00 TO STA. 8014+00.00

F.A.I. RTE.	SECTION	COUNTY	TOTAL SHEETS	SHEET NO.
55	(99-1&2)AC-3	WILL	524	434
CONTRACT NO. 60C31				
FED. ROAD DIST. NO. 1 ILLINOIS FED. AID PROJECT				

FINAL SURVEY	BY	DATE
SURVEYED		
PLOTTED		
NOTE BOOK		
AREAS CHECKED		
NO.		

ORIGINAL SURVEY	BY	DATE
SURVEYED		
PLOTTED		
NOTE BOOK		
AREAS CHECKED		
NO.		

McDonough Associates Inc.
 Engineers/Architects
 200 East Randolph Street, Chicago, Illinois 60601



FILE NAME = D:\62C31-SHT-XSSH104.dgn
 USER NAME = TKLueg1

DESIGNED -	TRK	REVISED -	
DRAWN -	TRK	REVISED -	
CHECKED -	DLT	REVISED -	
DATE -	12/18/09	REVISED -	

**STATE OF ILLINOIS
 DEPARTMENT OF TRANSPORTATION**

EAST FRONTAGE ROAD
 SCALE: 1"=10'H; 1"=5'V SHEET NO. 7 OF 30 SHEETS
 STA. 8015+00.00 TO STA. 8016+00.00

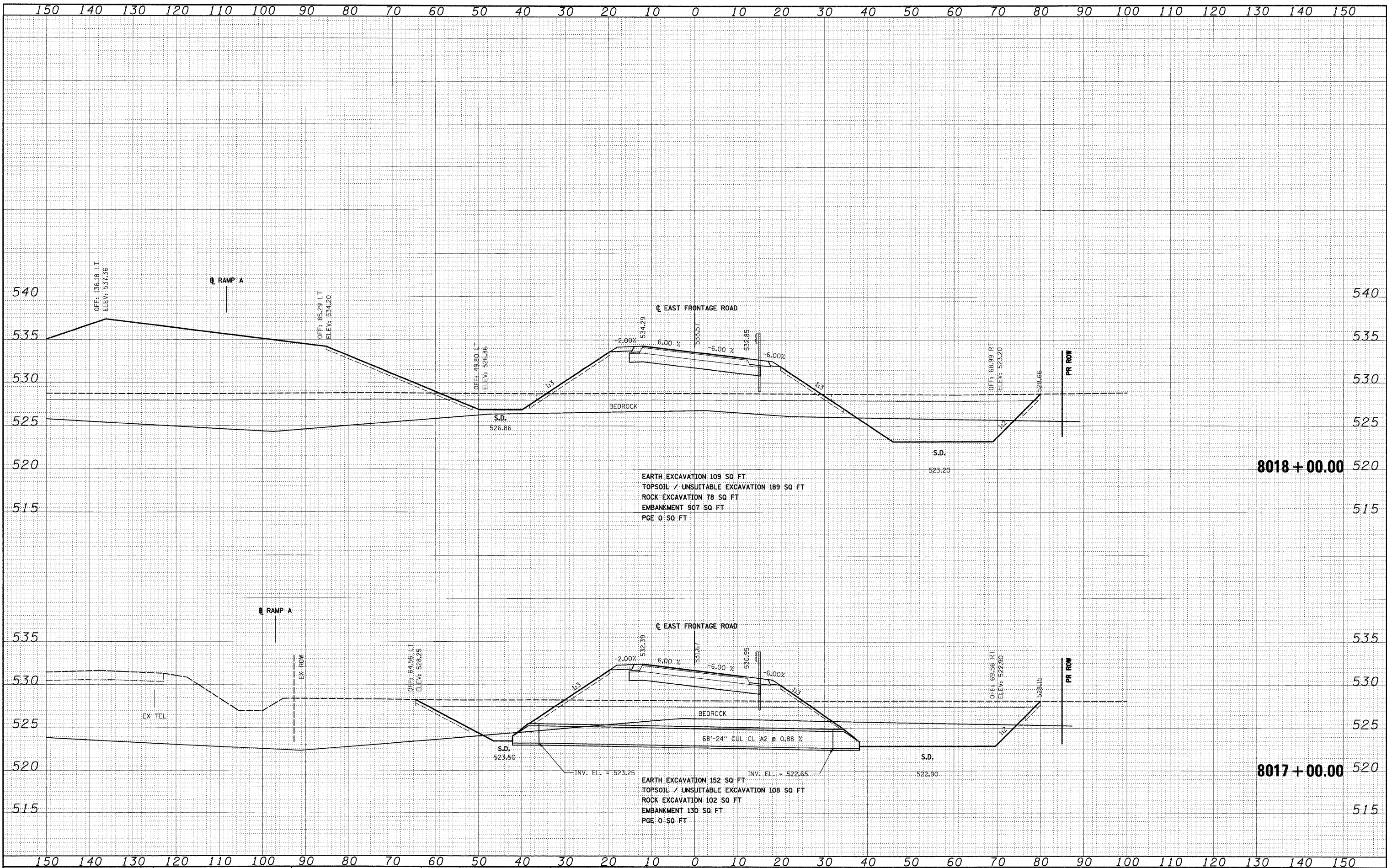
F.A.I. RTE.	SECTION	COUNTY	TOTAL SHEETS	SHEET NO.
55	(99-1&2)AC-3	WILL	524	435
CONTRACT NO. 60C31			FED. ROAD DIST. NO. 1 ILLINOIS FED. AID PROJECT	

FINAL

FINAL SURVEY	BY	DATE
PLOTTED		
NOTE BOOK		
AREAS CHECKED		
NO.		

ORIGINAL SURVEY	BY	DATE
PLOTTED		
NOTE BOOK		
AREAS CHECKED		
NO.		

McDonough Associates Inc.
 Engineers/Architects
 30 East Randolph Street, Chicago, Illinois 60601



FILE NAME = D:\60C31-SHT-XSSH04.dgn
 USER NAME = TKJuegl

DESIGNED - TRK	REVISED -
DRAWN - TRK	REVISED -
CHECKED - DLT	REVISED -
DATE - 12/18/09	REVISED -

**STATE OF ILLINOIS
 DEPARTMENT OF TRANSPORTATION**

EAST FRONTAGE ROAD

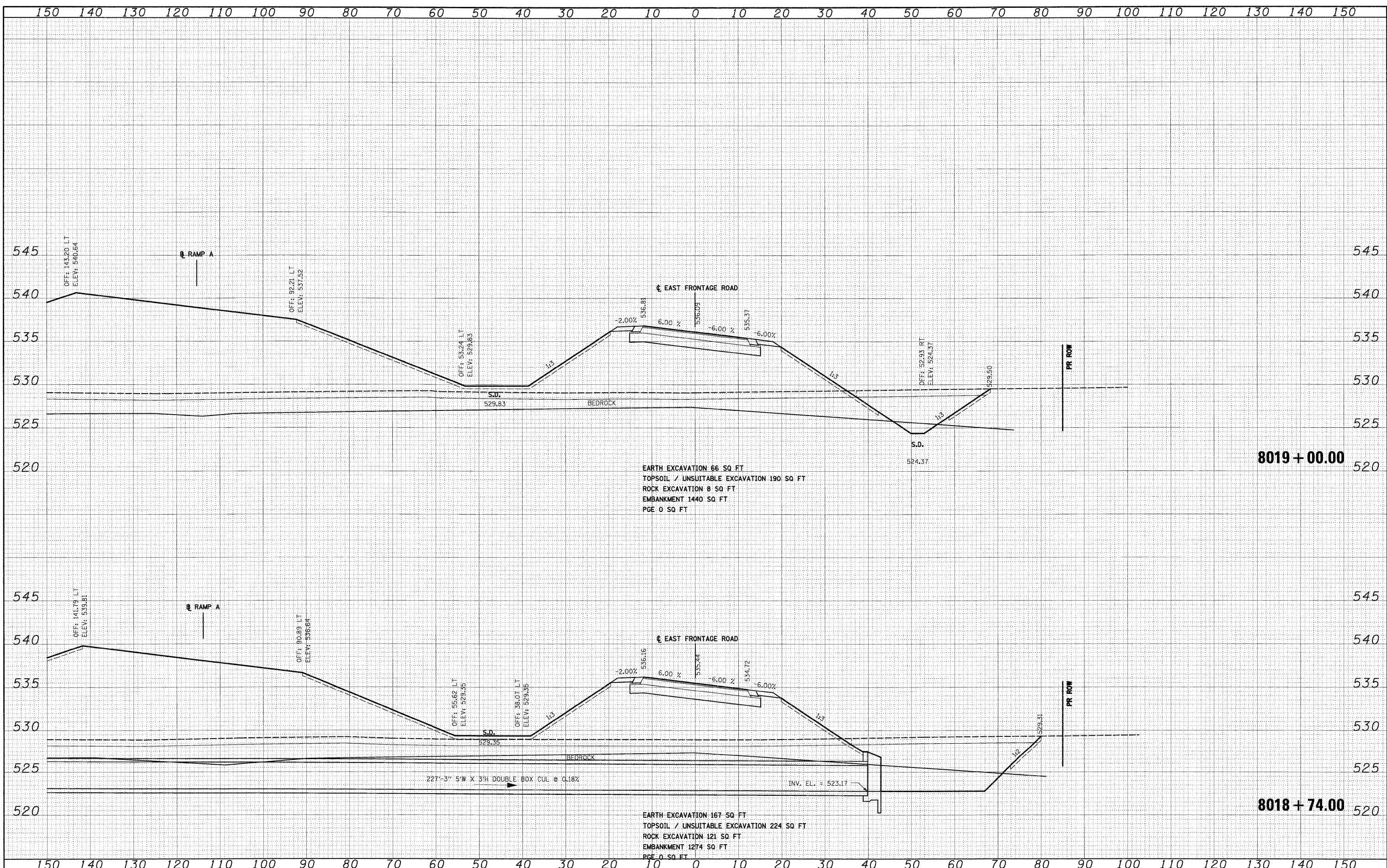
SCALE: 1"=10'H; 1"=5'V SHEET NO. 8 OF 30 SHEETS STA. 8017+00.00 TO STA. 8018+00.00

F.A.I. RTE. 55	SECTION (99-1&2)AC-3	COUNTY WILL	TOTAL SHEETS 524	SHEET NO. 436
CONTRACT NO. 60C31			FED. ROAD DIST. NO. 1 ILLINOIS FED. AID PROJECT	

FINAL SURVEY	SURVEYED	BY	DATE
PLOTTED	DATE		
NOTE BOOK	NO.		
AREAS CHECKED			

OPTIONAL SURVEY	SURVEYED	BY	DATE
PLOTTED	DATE		
NOTE BOOK	NO.		
AREAS CHECKED			

McDonough Associates Inc.
 Engineers / Architects
 131 East Randolph Street, Chicago, Illinois 60601



EARTH EXCAVATION 66 SQ FT
 TOPSOIL / UNSUITABLE EXCAVATION 190 SQ FT
 ROCK EXCAVATION 8 SQ FT
 EMBANKMENT 1440 SQ FT
 PGE 0 SQ FT

EARTH EXCAVATION 167 SQ FT
 TOPSOIL / UNSUITABLE EXCAVATION 224 SQ FT
 ROCK EXCAVATION 121 SQ FT
 EMBANKMENT 1274 SQ FT
 PGE 0 SQ FT

FILE NAME = D:\168C31-SHT-XSSHT04.dgn
 USER NAME = TKluegel

DESIGNED - TRK
 DRAWN - TRK
 CHECKED - DLT
 DATE - 12/18/09

REVISED -
 REVISED -
 REVISED -
 REVISED -

**STATE OF ILLINOIS
 DEPARTMENT OF TRANSPORTATION**

EAST FRONTAGE ROAD

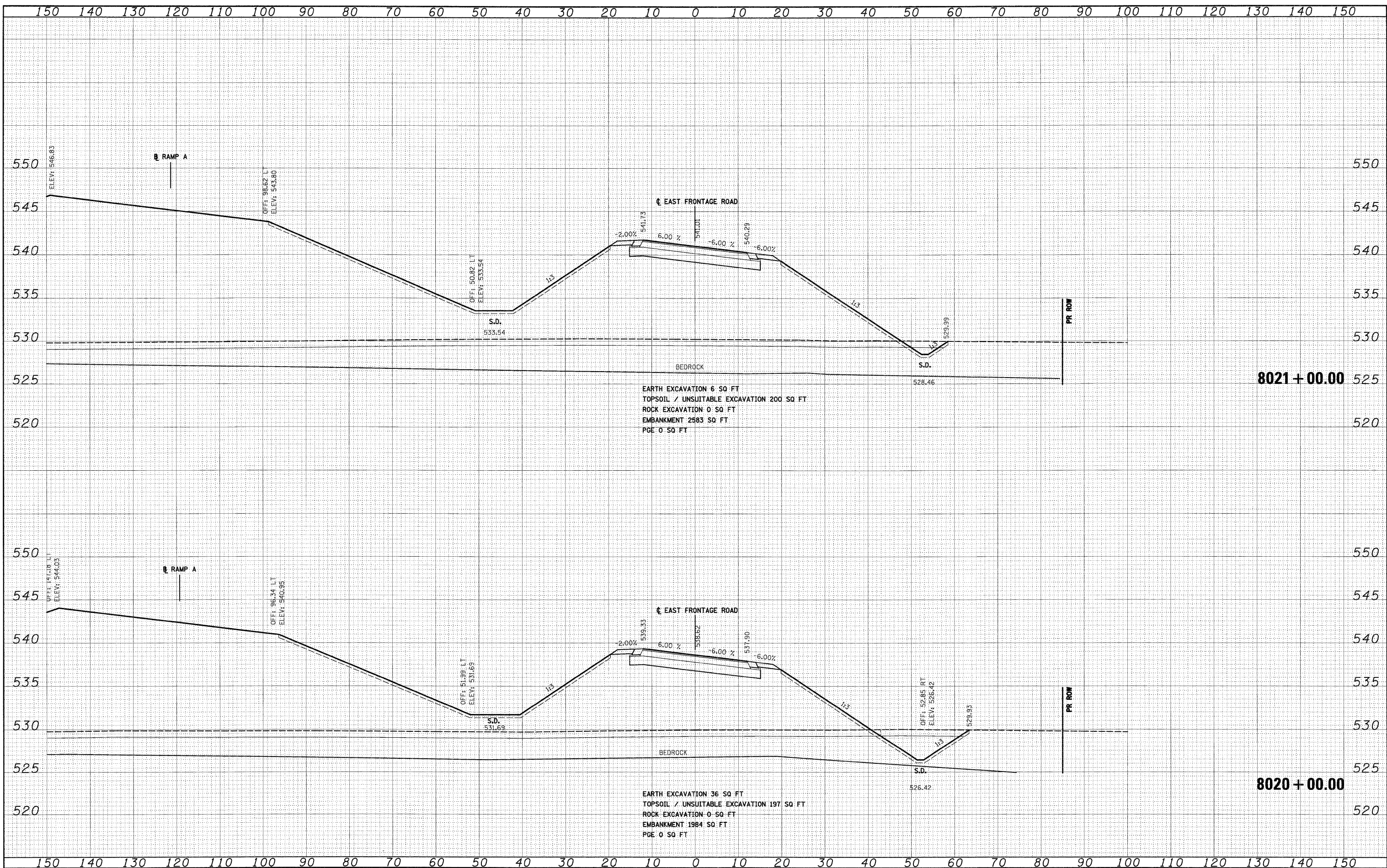
SCALE: 1"=10'H; 1/4"=5' V | SHEET NO. 9 OF 30 SHEETS | STA. 8018+74.00 TO STA. 8019+00.00

F.A.I. RTE.	SECTION	COUNTY	TOTAL SHEETS	SHEET NO.
55	(99-1&2)AC-3	WILL	524	437
CONTRACT NO. 60C31				
FED. ROAD DIST. NO. 1 [ILLINOIS] FED. AID PROJECT				

DATE	
BY	
SURVEYED	
PLOTTED	
NOTE BOOK	
AREAS CHECKED	
NO.	

DATE	
BY	
SURVEYED	
PLOTTED	
NOTE BOOK	
AREAS CHECKED	
NO.	

McDonough Associates Inc.
 Engineers/Architects
 139 East Randolph Street, Chicago, Illinois 60601



FILE NAME = D:\60C31-SHT-XSSH104.dgn
 USER NAME = TK1uegal

DESIGNED	- TRK	REVISED	-
DRAWN	- TRK	REVISED	-
CHECKED	- DLT	REVISED	-
DATE	- 12/18/09	REVISED	-

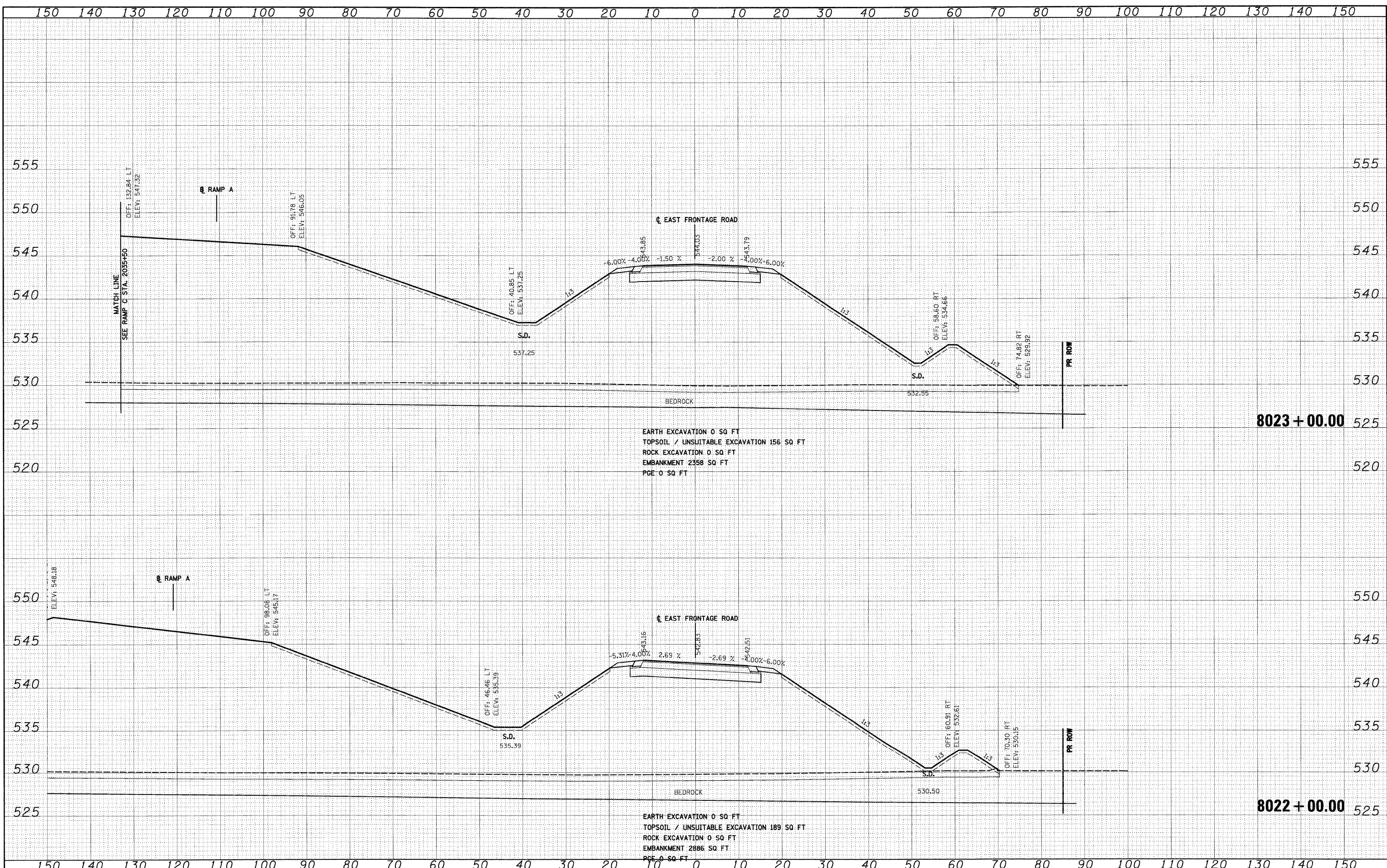
STATE OF ILLINOIS
DEPARTMENT OF TRANSPORTATION

EAST FRONTAGE ROAD
 SCALE: 1"=10'H; 1"=5'V SHEET NO. 10 OF 30 SHEETS STA. 8020+00.00 TO STA. 8021+00.00

F.A.I. R.T.E.	SECTION	COUNTY	TOTAL SHEETS	SHEET NO.
55	(99-1&2)AC-3	WILL	524	438
CONTRACT NO. 60C31			FED. ROAD DIST. NO. 1 ILLINOIS FED. AID PROJECT	

DATE	
BY	
SURVEYED	
PLOTTED	
REPLATE	
AREAS	
CHECKED	
NO.	

DATE	
BY	
SURVEYED	
PLOTTED	
REPLATE	
AREAS	
CHECKED	
NO.	



FILE NAME = 0160C31-SHT-XSSH04.dgn
 USER NAME = TKluogel
 PLOT SCALE = 1:10
 PLOT DATE = 12/15/2009

DESIGNED - TRK
 DRAWN - TRK
 CHECKED - DLT
 DATE - 12/18/09

REVISED -
 REVISED -
 REVISED -
 REVISED -

**STATE OF ILLINOIS
 DEPARTMENT OF TRANSPORTATION**

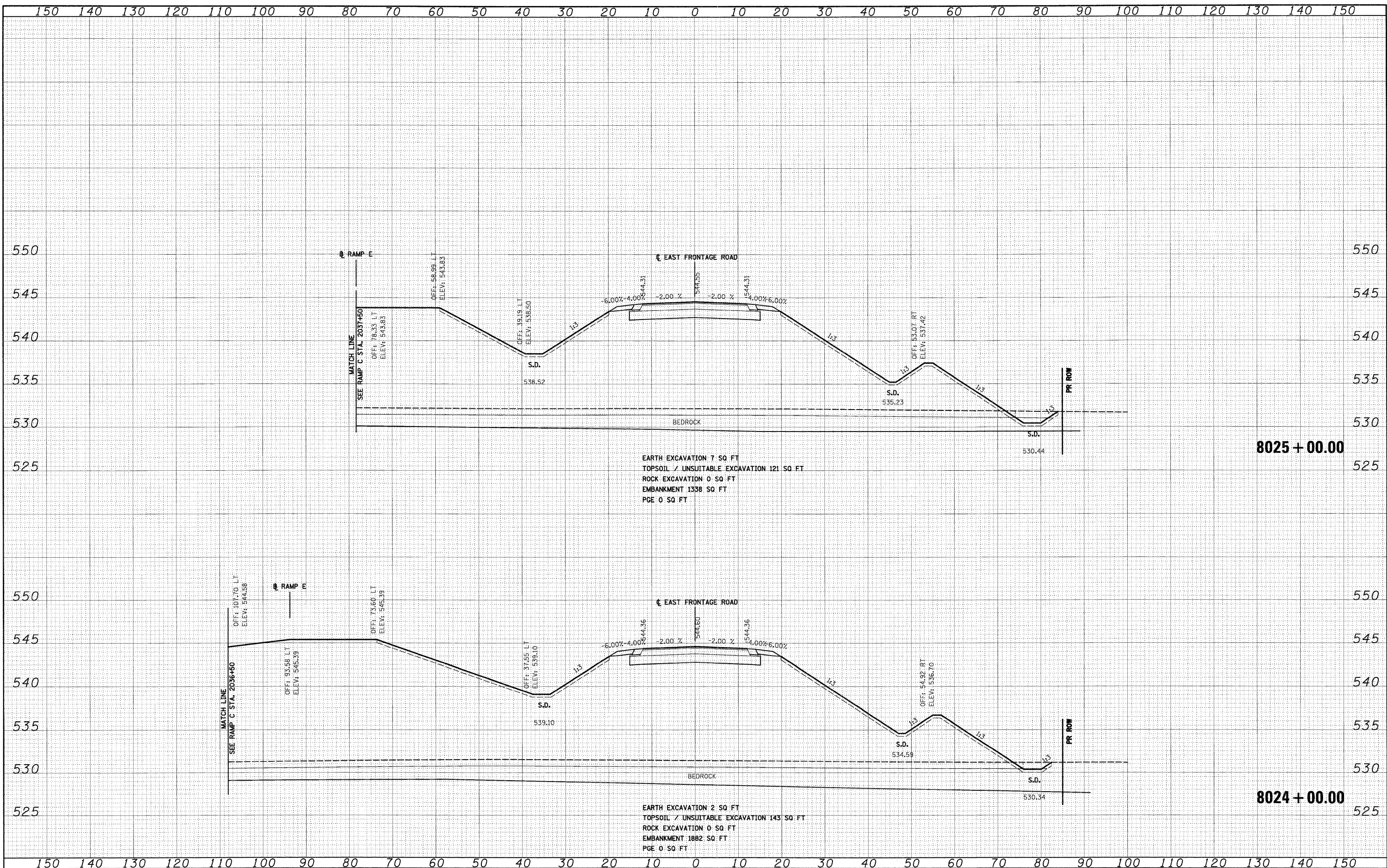
EAST FRONTAGE ROAD

SCALE: 1"=10'H; 1"=5'V SHEET NO. 11 OF 30 SHEETS STA. 8022+00.00 TO STA. 8023+00.00

F.A.1 RTE. 55	SECTION (99-1&2)AC-3	COUNTY WILL	TOTAL SHEETS 524	SHEET NO. 439
CONTRACT NO. 60C31			FED. ROAD DIST. NO. 1 (ILLINOIS) FED. AID PROJECT	

FINAL SURVEY	BY	DATE
PLOTTED		
NOTE BOOK		
AREAS		
CHECKED		
NO.		

ORIGINAL SURVEY	BY	DATE
PLOTTED		
NOTE BOOK		
AREAS		
CHECKED		
NO.		



EARTH EXCAVATION 7 SQ FT
TOPSOIL / UNSUITABLE EXCAVATION 121 SQ FT
ROCK EXCAVATION 0 SQ FT
EMBANKMENT 1338 SQ FT
PGE 0 SQ FT

EARTH EXCAVATION 2 SQ FT
TOPSOIL / UNSUITABLE EXCAVATION 143 SQ FT
ROCK EXCAVATION 0 SQ FT
EMBANKMENT 1882 SQ FT
PGE 0 SQ FT

FILE NAME =	USER NAME = TKluerg1
D:\60C31-SHT-XSSH104.dgn	

DESIGNED -	TRK
DRAWN -	TRK
CHECKED -	DLT
DATE -	12/18/09

REVISED -	
REVISED -	
REVISED -	
REVISED -	

**STATE OF ILLINOIS
DEPARTMENT OF TRANSPORTATION**

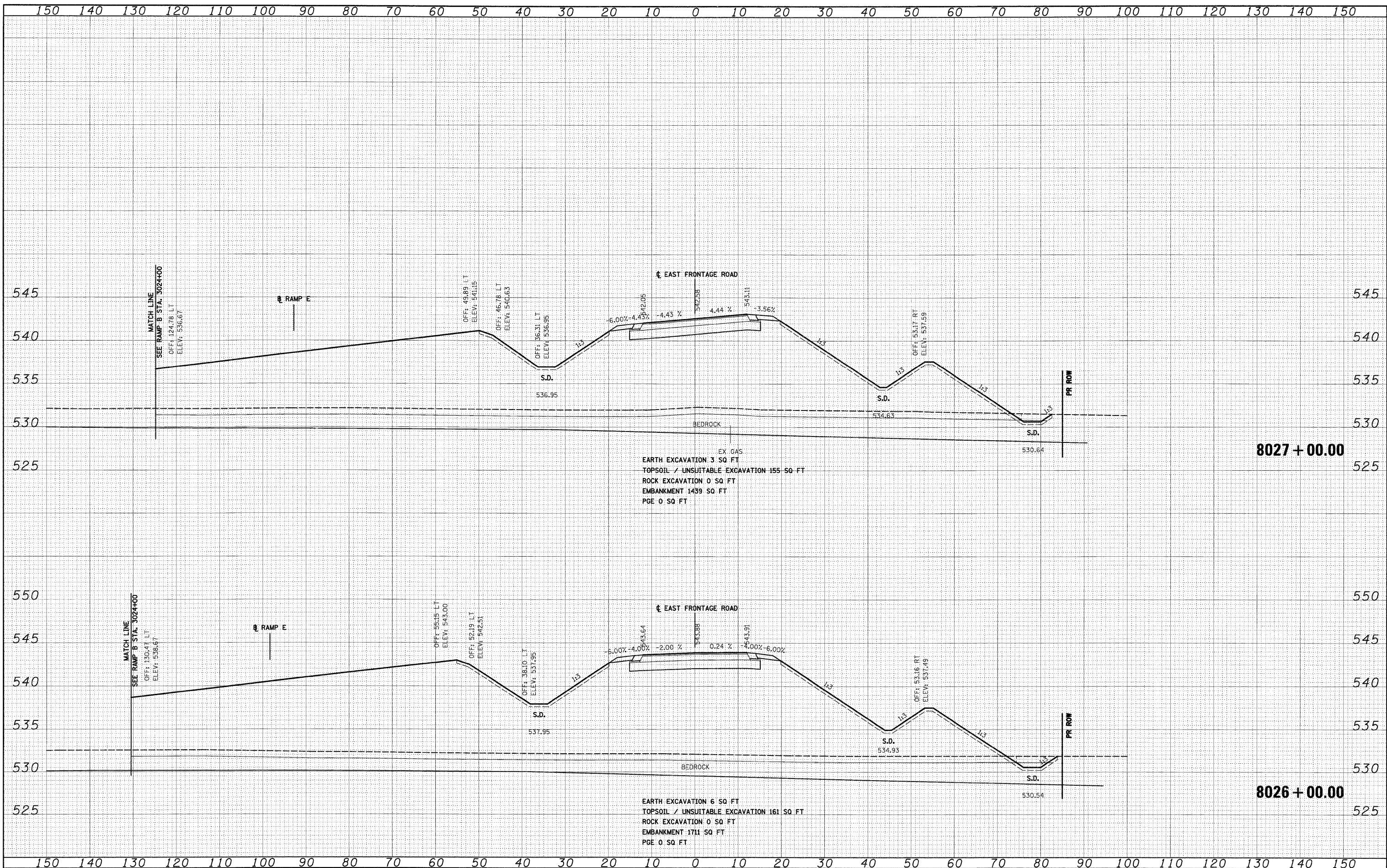
EAST FRONTAGE ROAD

SCALE: 1"=10'H; 1"=5'V SHEET NO. 12 OF 30 SHEETS STA. 8024+00.00 TO STA. 8025+00.00

F.A.I. RTE.	SECTION	COUNTY	TOTAL SHEETS	SHEET NO.
55	(99-1&2)AC-3	WILL	524	440
CONTRACT NO. 60C31				
FED. ROAD DIST. NO. 1 ILLINOIS FED. AID PROJECT				

FINAL SURVEYED	BY	DATE
PLOTTED		
NOTE BOOK		
AREAS		
CHECKED		
NO.		

ORIGINAL SURVEYED	BY	DATE
PLOTTED		
NOTE BOOK		
AREAS		
CHECKED		
NO.		



FILE NAME = D:\60C31-SHT-XSSH704.dgn

USER NAME = TKluerg1
DESIGNED - TRK
DRAWN - TRK
CHECKED - DLT
DATE - 12/18/09

REVISED -
REVISED -
REVISED -
REVISED -

**STATE OF ILLINOIS
DEPARTMENT OF TRANSPORTATION**

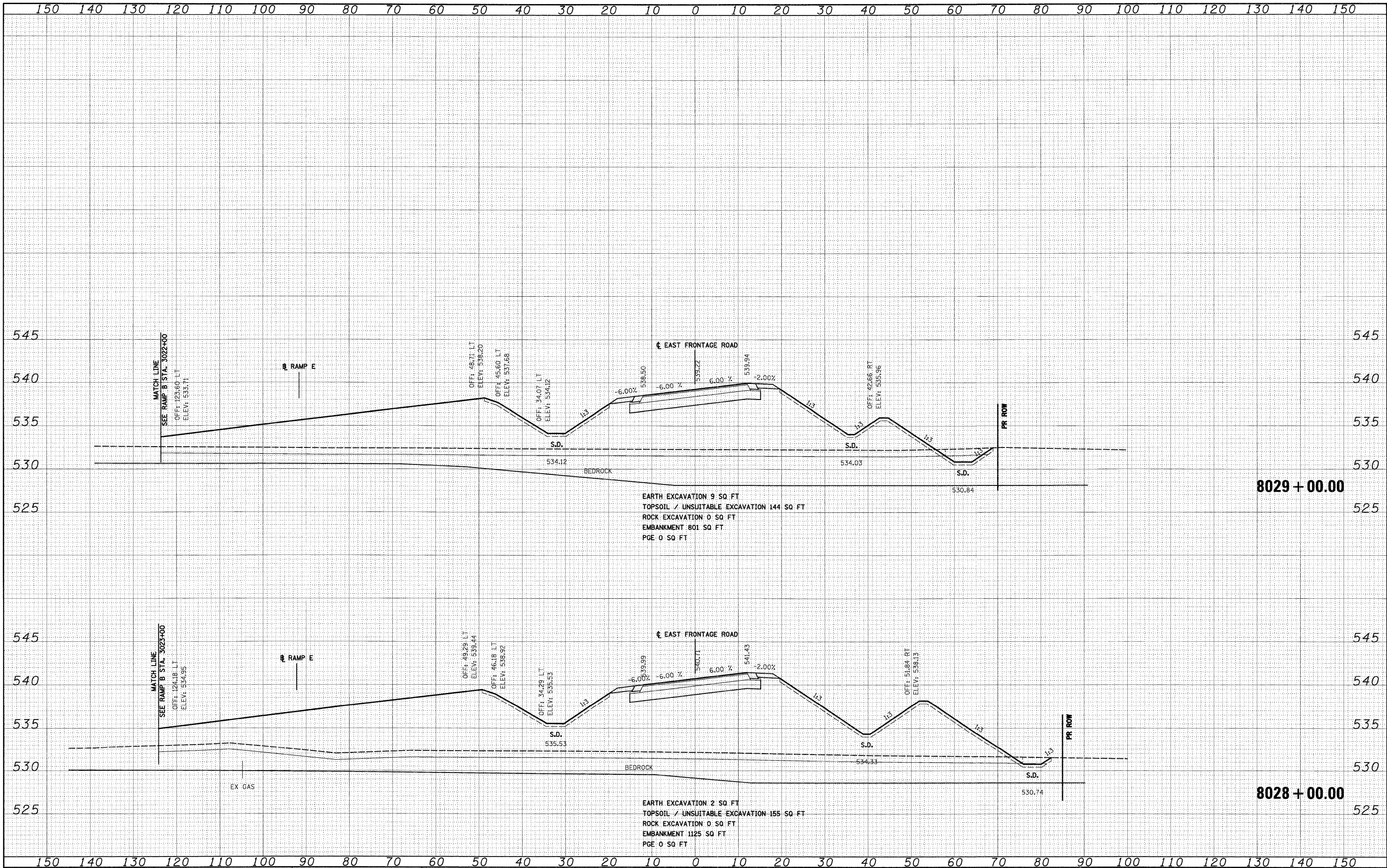
EAST FRONTAGE ROAD

SCALE: 1"=10'H; 1"=5'V SHEET NO. 13 OF 30 SHEETS | STA. 8026+00.00 TO STA. 8027+00.00

F.A.I. RTE.	SECTION	COUNTY	TOTAL SHEETS	SHEET NO.
55	(99-1&2)AC-3	WILL	524	441
CONTRACT NO. 60C31				
FED. ROAD DIST. NO. 1 ILLINOIS FED. AID PROJECT				

FINAL SURVEY	BY	DATE
SURVEYED		
PLOTTED		
NOTE BOOK		
AREAS CHECKED		
NO.		

ORIGINAL SURVEY	BY	DATE
SURVEYED		
PLOTTED		
NOTE BOOK		
AREAS CHECKED		
NO.		



FILE NAME = 0160C31-SHT-XSSH04.dgn
 USER NAME = TKluergl

DESIGNED -	TRK	REVISED -	
DRAWN -	TRK	REVISED -	
CHECKED -	DLT	REVISED -	
DATE -	12/18/09	REVISED -	

**STATE OF ILLINOIS
DEPARTMENT OF TRANSPORTATION**

EAST FRONTAGE ROAD
 SCALE: 1"=10'H; 1"=5'V SHEET NO. 14 OF 30 SHEETS STA. 8028+00.00 TO STA. 8029+00.00

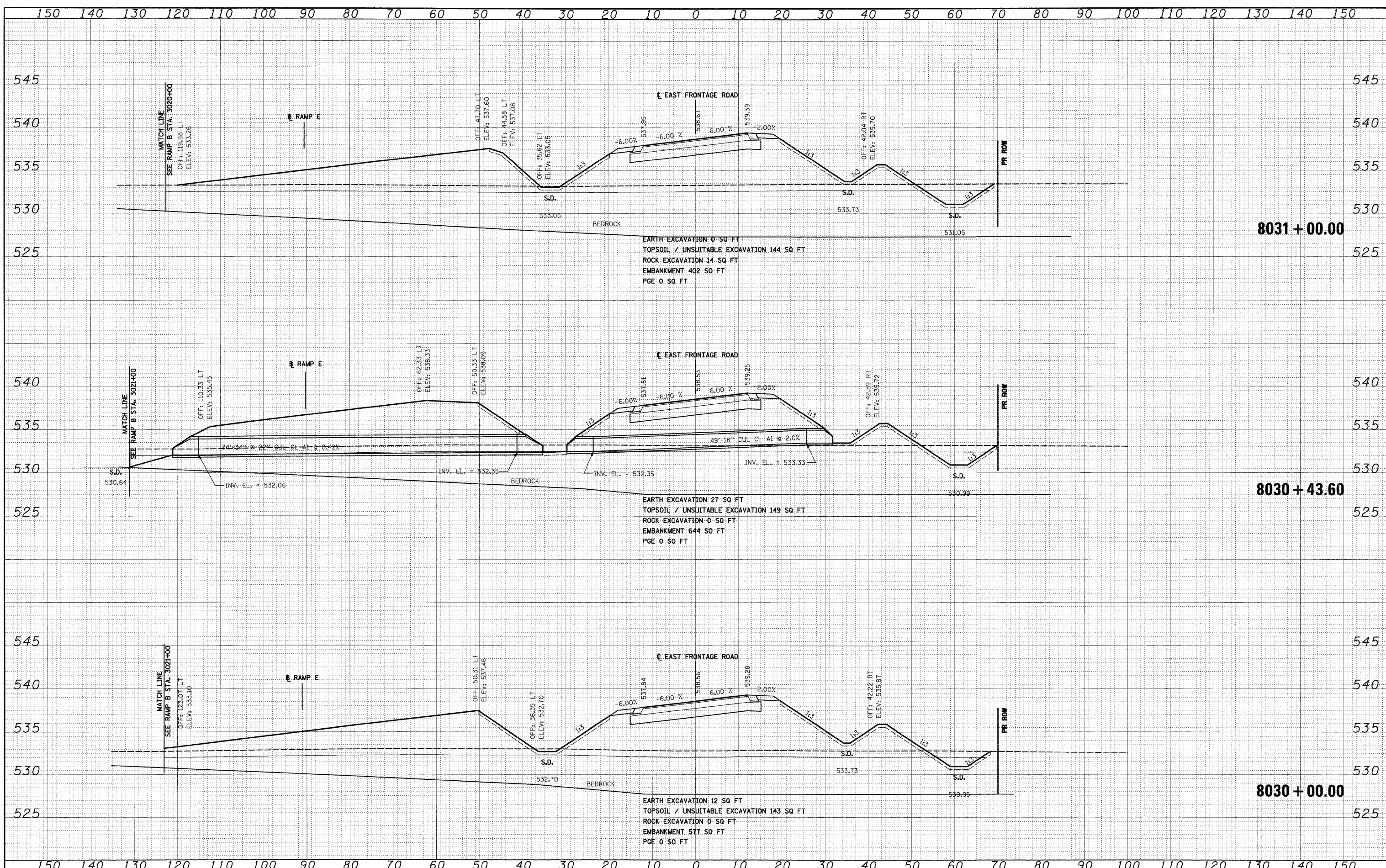
F.A.I. RTE.	SECTION	COUNTY	TOTAL SHEETS	SHEET NO.
55	(99-1&2)AC-3	WILL	524	442
CONTRACT NO. 60C31				
FED. ROAD DIST. NO. 1 ILLINOIS FED. AID PROJECT				

FINAL

DATE	
BY	
SURVEYED	
PLOTTED	
TEMPLATE	
NOTE BOOK	
AREAS CHECKED	

DATE	
BY	
SURVEYED	
PLOTTED	
TEMPLATE	
NOTE BOOK	
AREAS CHECKED	

McDonough Associates Inc.
Engineers/Architects
100 East Randolph Street Chicago, Illinois 60601



FILE NAME = D:\60C31-SHT-XSSH104.dgn

USER NAME = TKLwngel
DESIGNED - TRK
DRAWN - TRK
CHECKED - DLT
PLOT DATE = 12/15/2009

REVISED -
REVISED -
REVISED -
REVISED -

**STATE OF ILLINOIS
DEPARTMENT OF TRANSPORTATION**

EAST FRONTAGE ROAD
SCALE: 1"=10'H; 1"=5'V SHEET NO. 15 OF 30 SHEETS STA. 8030+00.00 TO STA. 8031+00.00

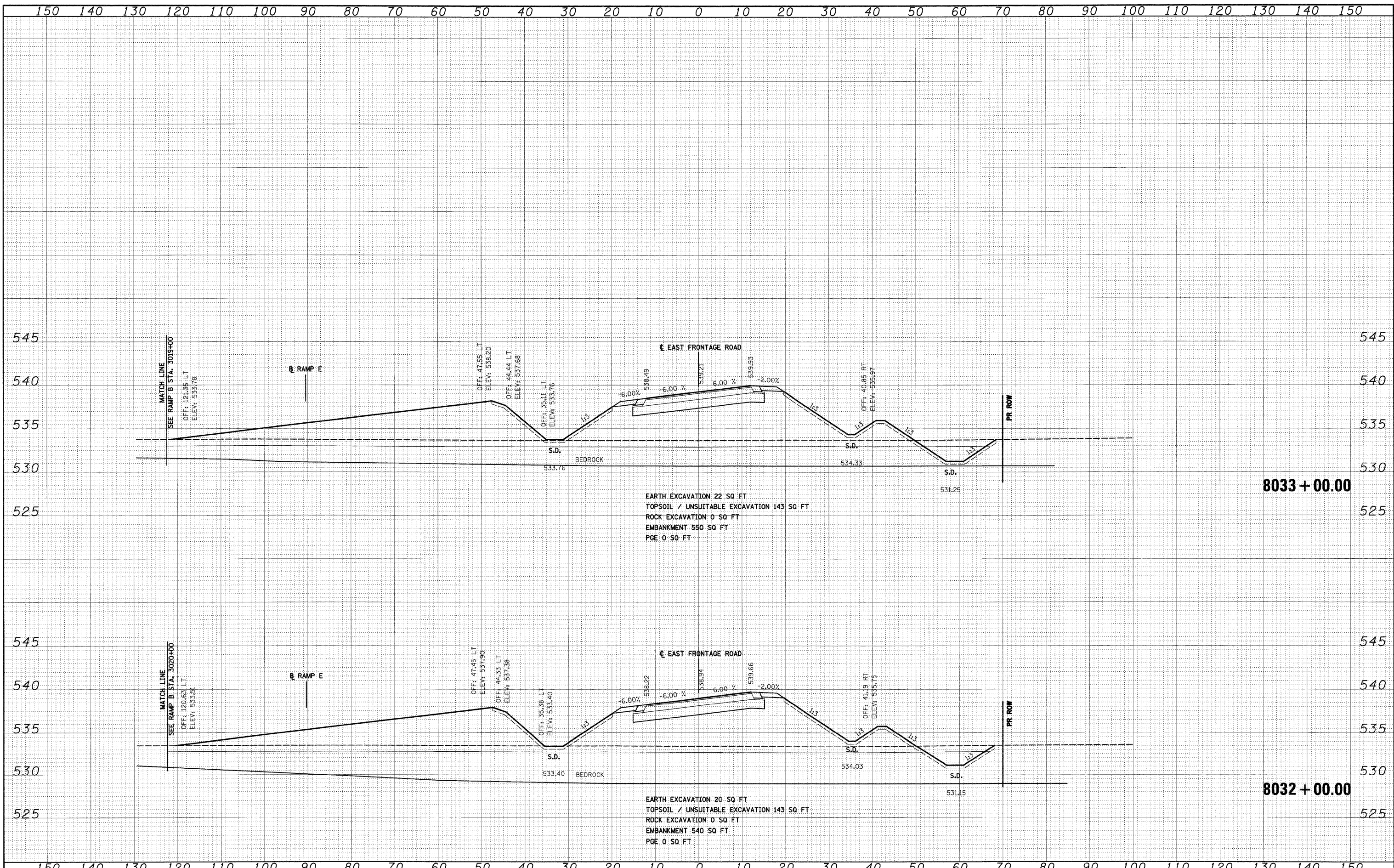
F.A.I. RTE.	SECTION	COUNTY	TOTAL SHEETS	SHEET NO.
55	(99-1&2)AC-3	WILL	524	443
CONTRACT NO. 60C31			FED. ROAD DIST. NO. 1 ILLINOIS FED. AID PROJECT	

FINAL

FINAL SURVEY	DATE
SURVEYED	BY
PLOTTED	
NOTE BOOK	
AREAS CHECKED	
NO.	

ORIGINAL SURVEY	DATE
SURVEYED	BY
PLOTTED	
NOTE BOOK	
AREAS CHECKED	
NO.	

McDonough Associates Inc.
 Engineers, Architects
 101 East Randolph Street, Chicago, Illinois 60601



FILE NAME = D:\60C31-SHT-XSSH104.dgn
 USER NAME = TK1uegel

DESIGNED - TRK	REVISED -
DRAWN - TRK	REVISED -
CHECKED - DLT	REVISED -
DATE - 12/18/09	REVISED -

**STATE OF ILLINOIS
 DEPARTMENT OF TRANSPORTATION**

EAST FRONTAGE ROAD

SCALE: 1"=10'H 1"=5' V SHEET NO. 16 OF 30 SHEETS | STA. 8032+00.00 TO STA. 8033+00.00

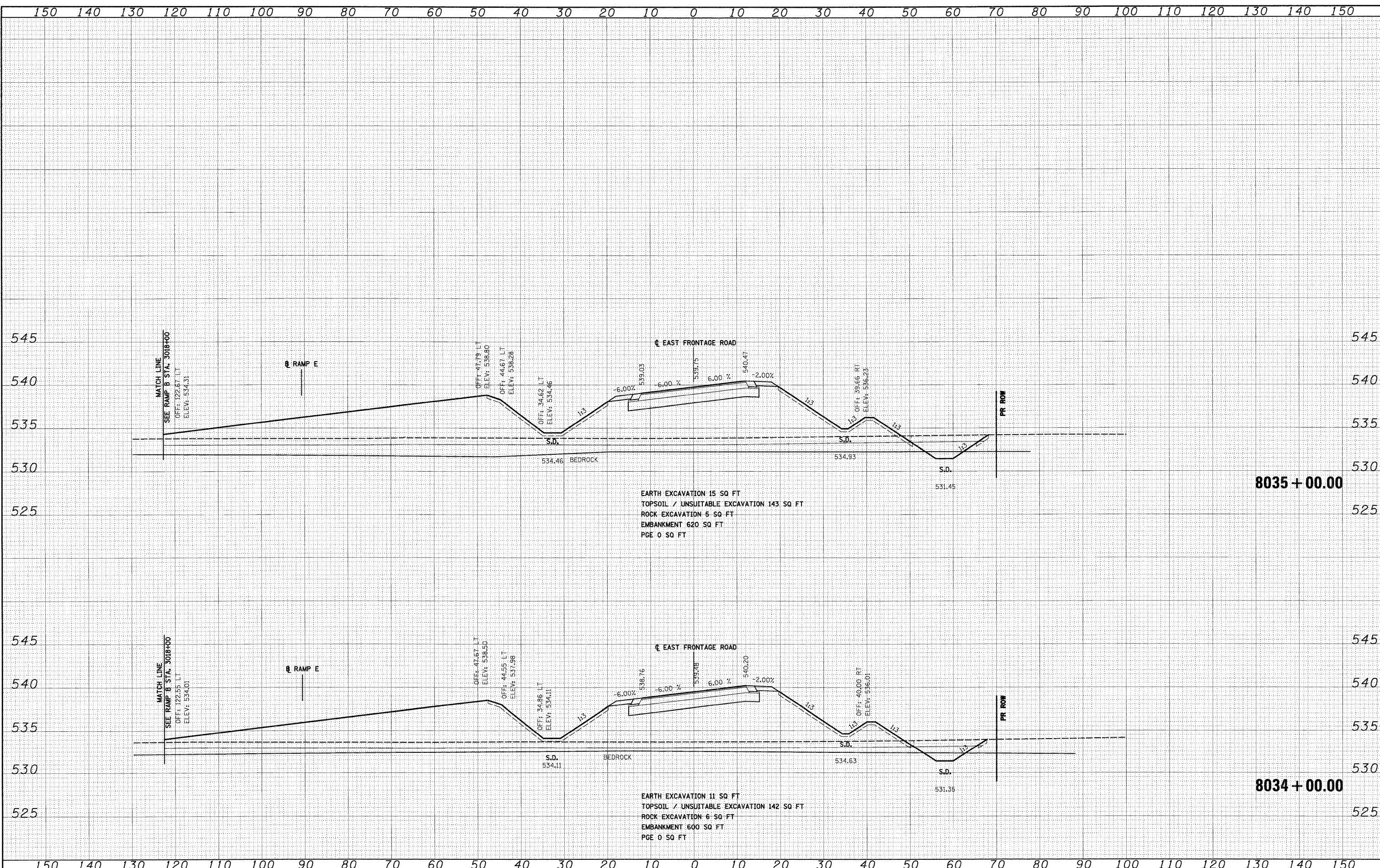
F.A.I. RTE.	SECTION	COUNTY	TOTAL SHEETS	SHEET NO.
55	(99-1&2)AC-3	WILL	524	444
CONTRACT NO. 60C31				
FED. ROAD DIST. NO. 1 ILLINOIS FED. AID PROJECT				

FINAL

FINAL SURVEY	DATE
SURVEYED	BY
NOTE BOOK	
PLANTING	
AREAS	
CHECKED	
NO.	

ORIGINAL SURVEY	DATE
SURVEYED	BY
NOTE BOOK	
PLANTING	
AREAS	
CHECKED	
NO.	

McDonough Associates Inc.
 100 East Randolph Street, Chicago, Illinois 60601

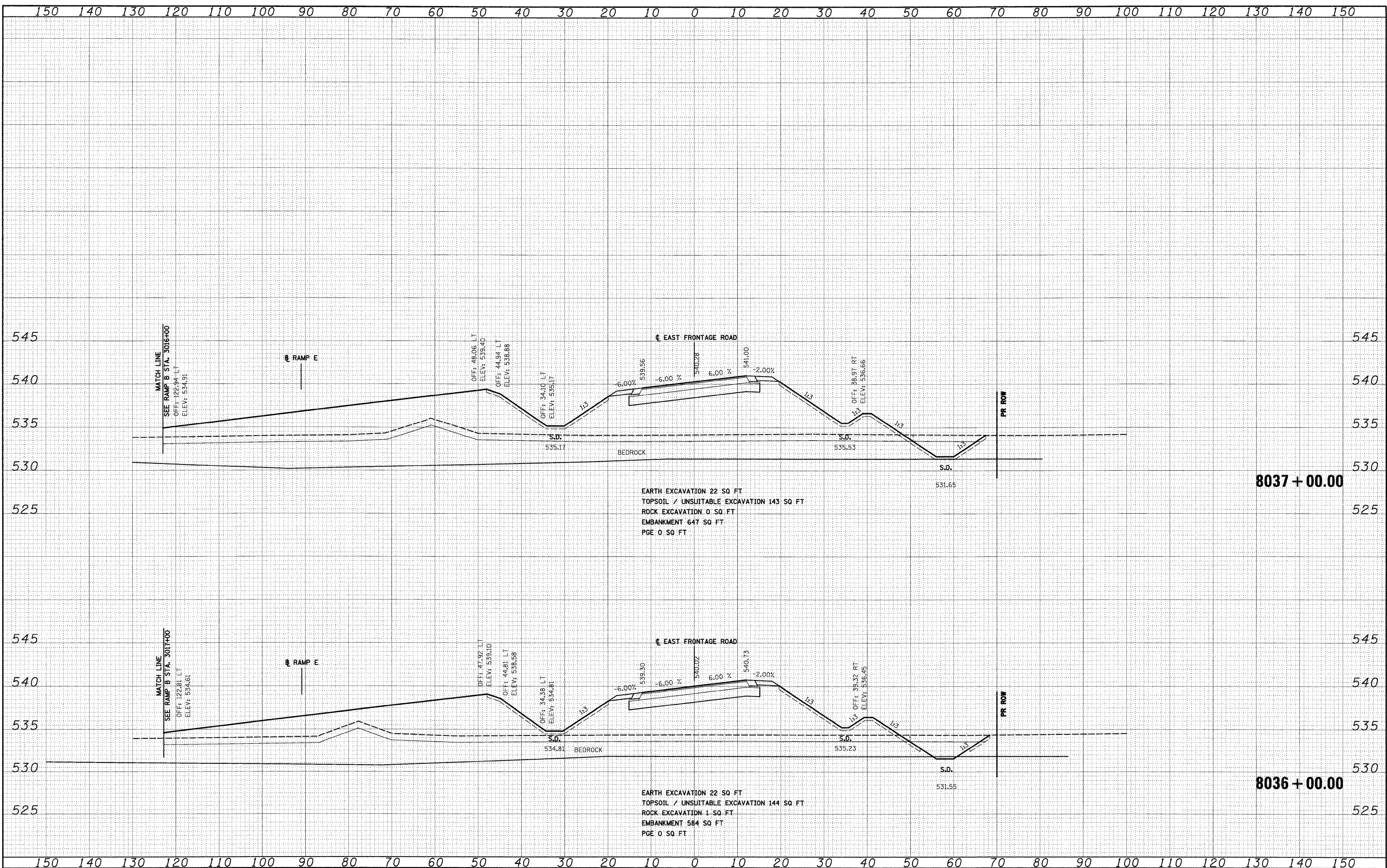


FILE NAME = D:\60C31-SHT-XSSH24.dgn	USER NAME = TKluegel	DESIGNED - TRK	REVISED -	STATE OF ILLINOIS DEPARTMENT OF TRANSPORTATION	EAST FRONTAGE ROAD SCALE: 1"=10'H; 1"=5'V SHEET NO. 17 OF 30 SHEETS STA. 8034+00.00 TO STA. 8035+00.00	F.A.I. RTE. 55	SECTION (99-1&2)AC-3	COUNTY WILL	TOTAL SHEETS 524	SHEET NO. 445
	PLOT SCALE = 1:10	DRAWN - TRK	REVISED -			CONTRACT NO. 60C31				
	PLOT DATE = 12/15/2009	CHECKED - DLT	REVISED -			FED. ROAD DIST. NO. 1 ILLINOIS FED. AID PROJECT				
	DATE = 12/18/09	REVISOR -	REVISED -							

FINAL

DATE	
BY	
SURVEYED	
PLOTTED	
NOTE BOOK	
AREAS	
CHECKED	
NO.	

DATE	
BY	
SURVEYED	
PLOTTED	
NOTE BOOK	
AREAS	
CHECKED	
NO.	



FILE NAME = D:\60C31-SHT-XSSH104.dgn
 USER NAME = TK1uegl

DESIGNED - TRK	REVISED -
DRAWN - TRK	REVISED -
CHECKED - DLT	REVISED -
DATE - 12/18/09	REVISED -

**STATE OF ILLINOIS
 DEPARTMENT OF TRANSPORTATION**

EAST FRONTAGE ROAD

SCALE: 1"=10'H; 1"=5'V SHEET NO. 18 OF 30 SHEETS STA. 8036+00.00 TO STA. 8037+00.00

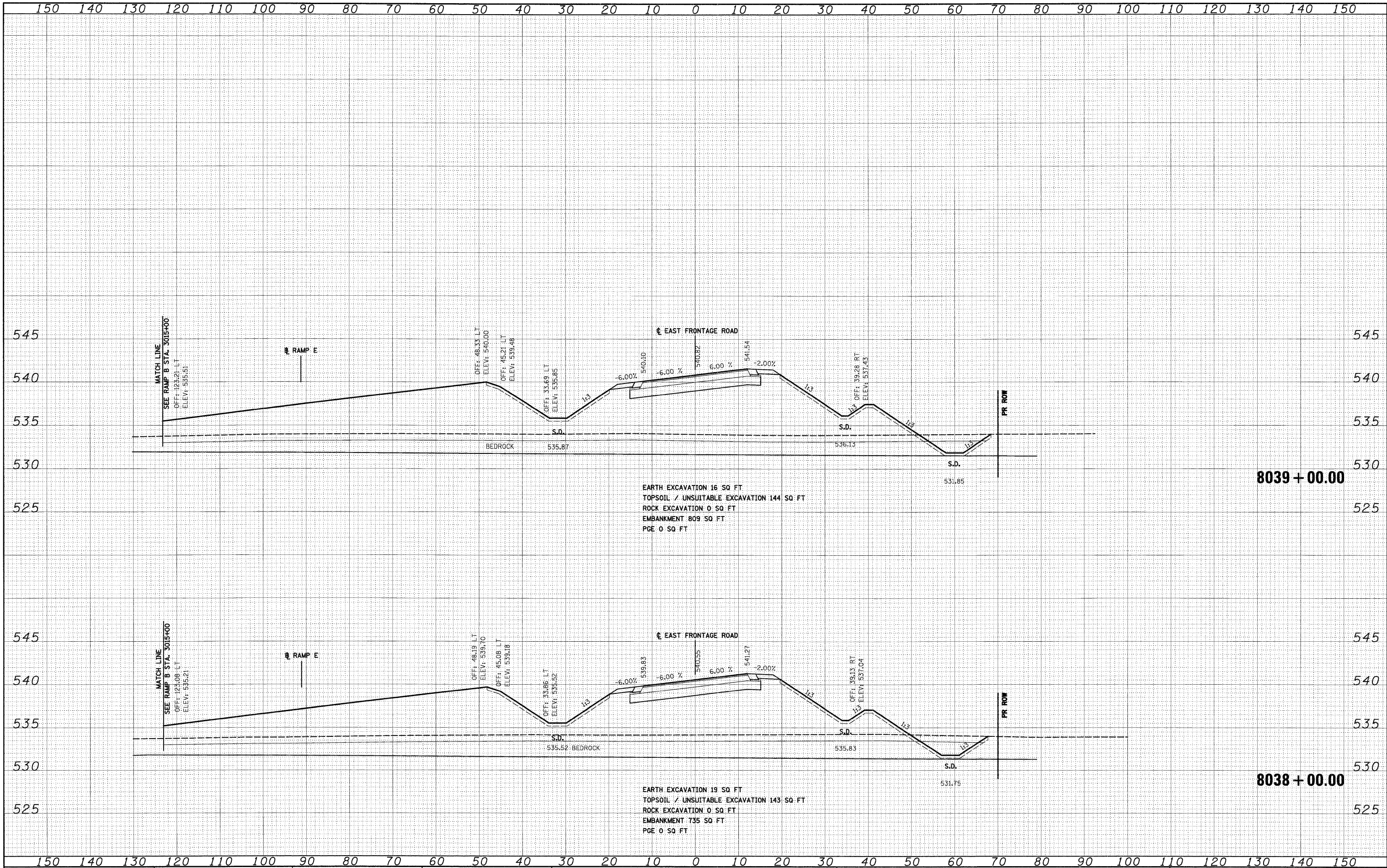
F.A.I. RTE. 55	SECTION (99-1&2)AC-3	COUNTY WILL	TOTAL SHEETS 524	SHEET NO. 446
CONTRACT NO. 60C31			FED. ROAD DIST. NO. 1 ILLINOIS FED. AID PROJECT	

FINAL

FINAL SURVEY	SURVEYED	BY	DATE
NOTE BOOK	PLOTTED		
NO.	AREAS CHECKED		

ORIGINAL SURVEY	SURVEYED	BY	DATE
NOTE BOOK	PLOTTED		
NO.	AREAS CHECKED		

McDonough Associates Inc.
 Engineers / Architects
 138 East Franklin Street Chicago, Illinois 60601



FILE NAME = 0160C31-SHT-XSSH04.dgn
 USER NAME = TK1uegel

DESIGNED - TRK	REVISIONS
DRAWN - TRK	REVISIONS
CHECKED - DLT	REVISIONS
DATE - 12/18/09	REVISIONS

**STATE OF ILLINOIS
 DEPARTMENT OF TRANSPORTATION**

EAST FRONTAGE ROAD
 SCALE: 1"=10'H; 1/4"=5'V SHEET NO. 19 OF 30 SHEETS STA. 8038+00.00 TO STA. 8039+00.00

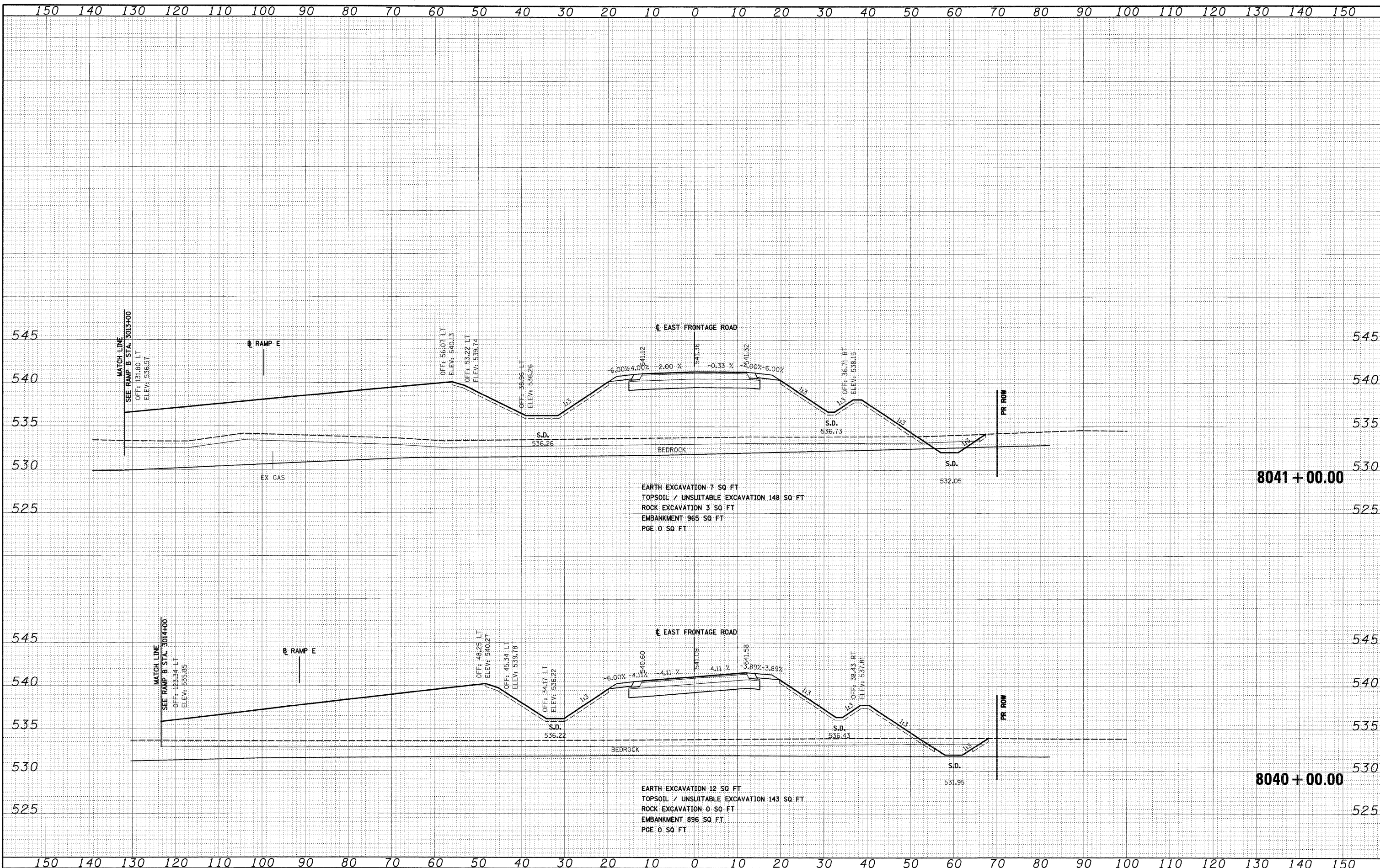
F.A.I. RTE. 55	SECTION (99-1&2)AC-3	COUNTY WILL	TOTAL SHEETS 524	SHEET NO. 447
CONTRACT NO. 60C31			ILLINOIS FED. AID PROJECT	

FINAL

FINAL SURVEY	SURVEYED	BY	DATE
NOTE BOOK NO.	PLOTTED		
	DATE		
	AREAS CHECKED		

ORIGINAL SURVEY	SURVEYED	BY	DATE
NOTE BOOK NO.	PLOTTED		
	DATE		
	AREAS CHECKED		

McDonough Associates Inc.
 138 East Randolph Street, Chicago, Illinois 60601



FILE NAME = D:\62C31-SHT-XSSH104.dgn
 USER NAME = TK1uegal

DESIGNED	-	TRK	REVISED	-
DRAWN	-	TRK	REVISED	-
CHECKED	-	DLT	REVISED	-
DATE	-	12/18/09	REVISED	-

DESIGNED	-	TRK	REVISED	-
DRAWN	-	TRK	REVISED	-
CHECKED	-	DLT	REVISED	-
DATE	-	12/18/09	REVISED	-

**STATE OF ILLINOIS
 DEPARTMENT OF TRANSPORTATION**

EAST FRONTAGE ROAD

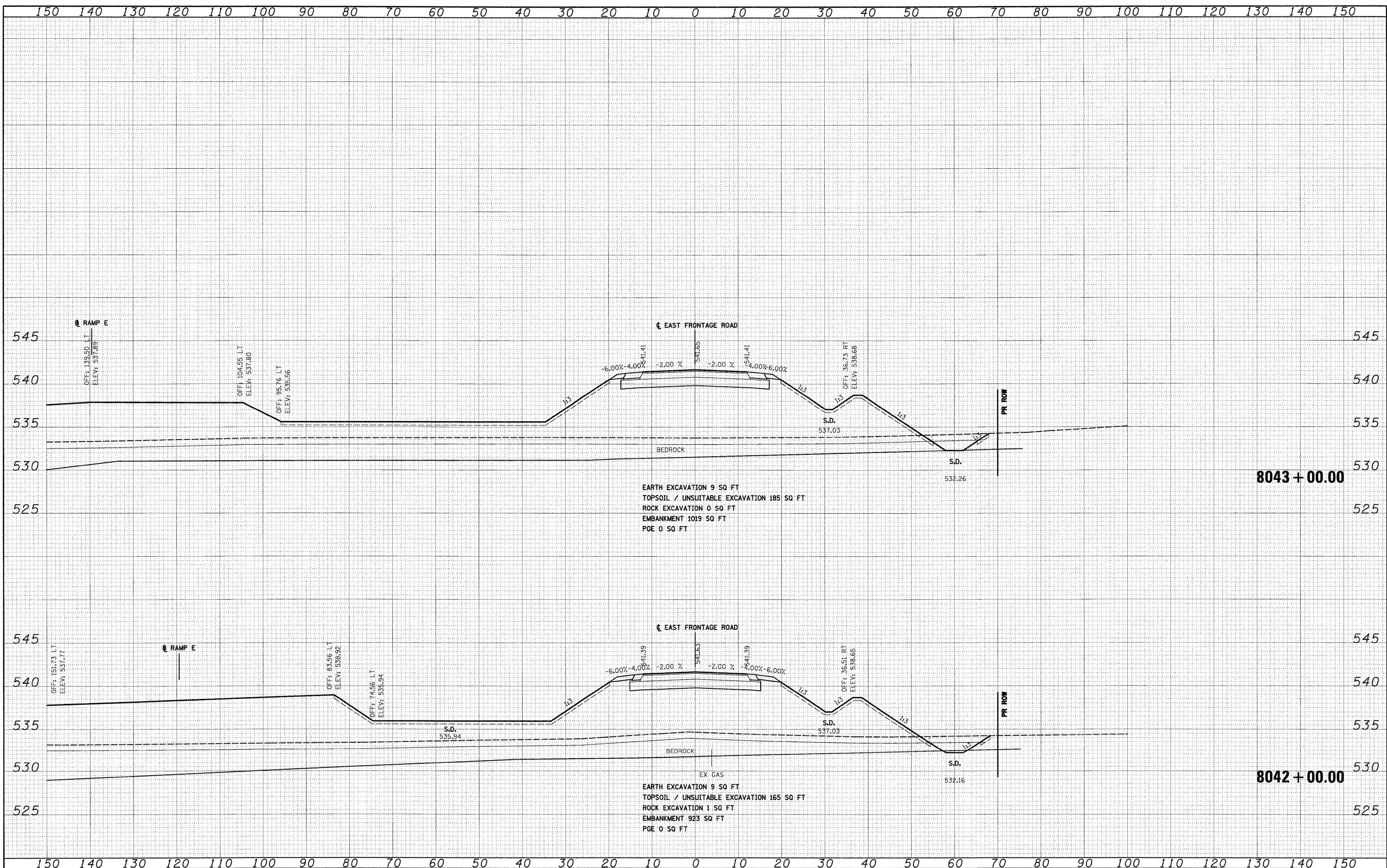
SCALE: 1"=10'H; 1"=5'V SHEET NO. 20 OF 30 SHEETS STA. 8040+00.00 TO STA. 8041+00.00

F.A.I. RTE.	SECTION	COUNTY	TOTAL SHEETS	SHEET NO.
55	(99-1&2)AC-3	WILL	524	448
CONTRACT NO. 60C31				
FED. ROAD DIST. NO. 1 ILLINOIS FED. AID PROJECT				

FINAL SURVEY	DATE
SURVEYED	BY
PLOTTED	
NOTE BOOK	
AREAS	
CHECKED	
NO.	

ORIGINAL SURVEY	DATE
SURVEYED	BY
PLOTTED	
NOTE BOOK	
AREAS	
CHECKED	
NO.	

McDonough Associates Inc.
 Engineers/Architects
 10 East Randolph Street, Chicago, Illinois 60601



FILE NAME =	USER NAME = TKluaga1
D:\60C31-SHT-XSSH204.dgn	

DESIGNED -	TRK
DRAWN -	TRK
CHECKED -	DLT
DATE -	12/18/09

REVISED -	
REVISED -	
REVISED -	
REVISED -	

**STATE OF ILLINOIS
 DEPARTMENT OF TRANSPORTATION**

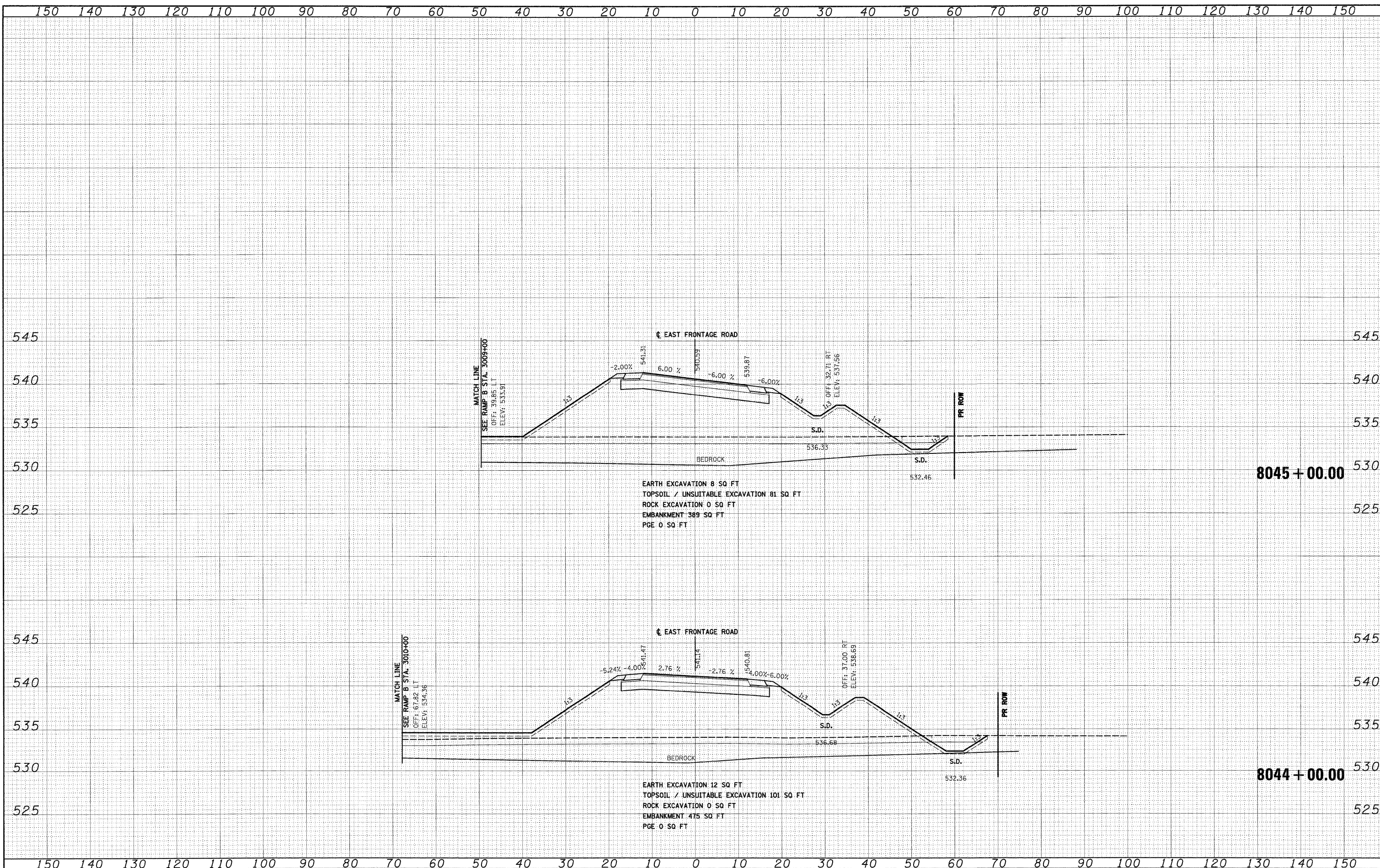
EAST FRONTAGE ROAD

SCALE: 1"=10'H; 1"=5'V SHEET NO. 21 OF 30 SHEETS STA. 8042+00.00 TO STA. 8043+00.00

F-A-1 R/E.	SECTION	COUNTY	TOTAL SHEETS	SHEET NO.
55	(99-1&2)AC-3	WILL	524	449
CONTRACT NO. 60C31				
FED. ROAD DIST. NO. 1 ILLINOIS FED. AID PROJECT				

FINAL SURVEY	DATE
SURVEYED	BY
PLOTTED	
NOTE BOOK	
AREAS	
AREAS CHECKED	
NO.	

ORIGINAL SURVEY	DATE
SURVEYED	BY
PLOTTED	
NOTE BOOK	
AREAS	
AREAS CHECKED	
NO.	



8045 + 00.00

EARTH EXCAVATION 8 SQ FT
TOPSOIL / UNSUITABLE EXCAVATION 81 SQ FT
ROCK EXCAVATION 0 SQ FT
EMBANKMENT 389 SQ FT
PGE 0 SQ FT

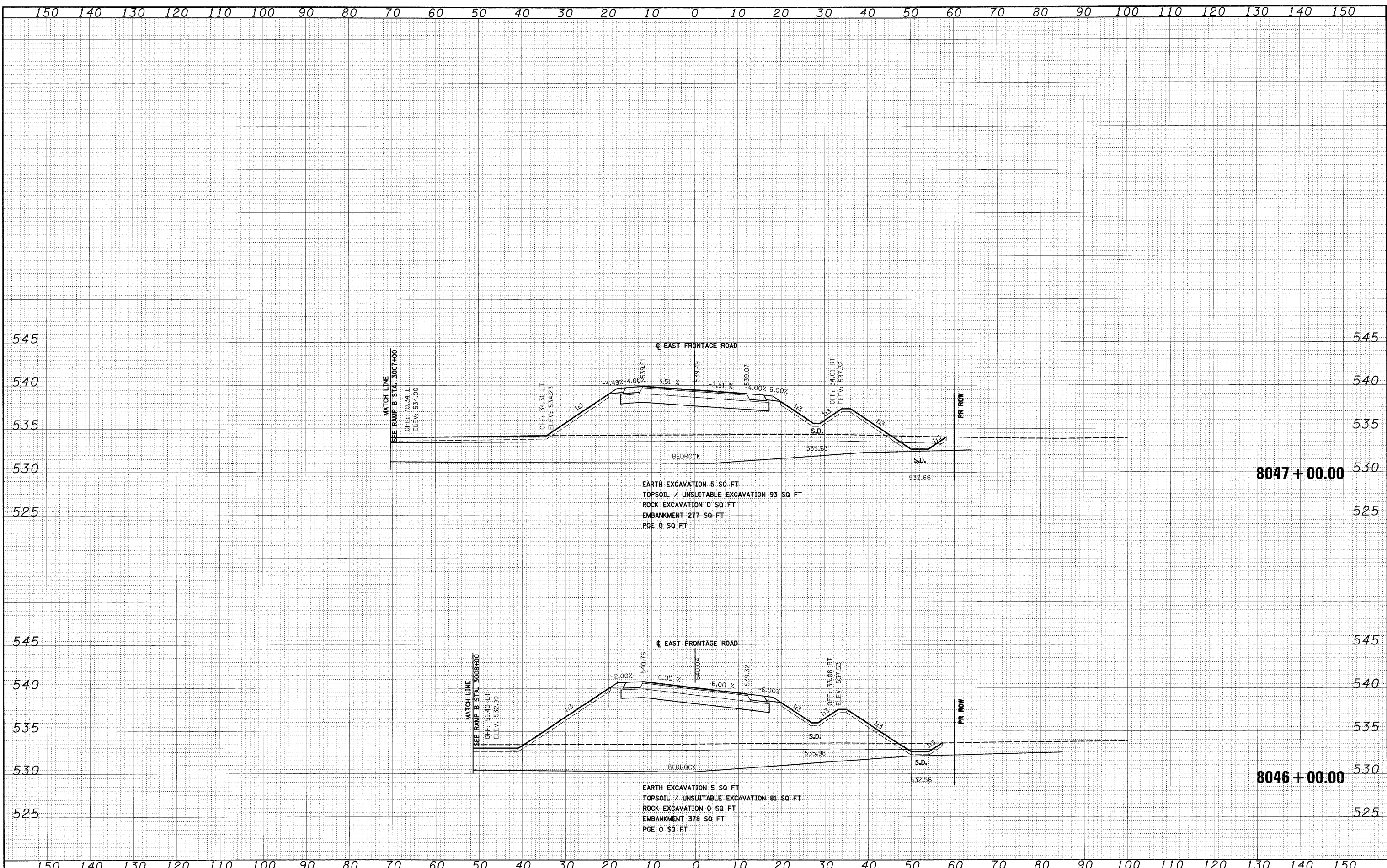
8044 + 00.00

EARTH EXCAVATION 12 SQ FT
TOPSOIL / UNSUITABLE EXCAVATION 101 SQ FT
ROCK EXCAVATION 0 SQ FT
EMBANKMENT 475 SQ FT
PGE 0 SQ FT

FILE NAME = D:\60C31-SHT-XSSH104.dgn	USER NAME = TKluage1	DESIGNED - TRK	REVISED -	STATE OF ILLINOIS DEPARTMENT OF TRANSPORTATION	EAST FRONTAGE ROAD	F-A-1 RTE. 55	SECTION (99-1&2)AC-3	COUNTY WILL	TOTAL SHEETS 524	SHEET NO. 450	
	PLOT SCALE = 1:10	CHECKED - DLT	REVISED -			SCALE: 1"=10'H; 1"=5'V	SHEET NO. 22 OF 30 SHEETS	STA. 8044+00.00 TO STA. 8045+00.00	FED. ROAD DIST. NO. 1	ILLINOIS FED. AID PROJECT	CONTRACT NO. 60C31
	PLOT DATE = 12/15/2009	DATE - 12/18/09	REVISED -								

DATE	
BY	
FINAL SURVEY	
SURVEYED	
PLOTTED	
NOTE BOOK	
AREAS CHECKED	
NO.	

DATE	
BY	
ORIGINAL SURVEY	
SURVEYED	
PLOTTED	
NOTE BOOK	
AREAS CHECKED	
NO.	



FILE NAME = 0160C31-SHT-XSSH04.dgn

USER NAME = IKluegel

DESIGNED - TRK

DRAWN - TRK

CHECKED - DLT

DATE - 12/18/09

REVISIED -

REVISIED -

REVISIED -

REVISIED -

**STATE OF ILLINOIS
DEPARTMENT OF TRANSPORTATION**

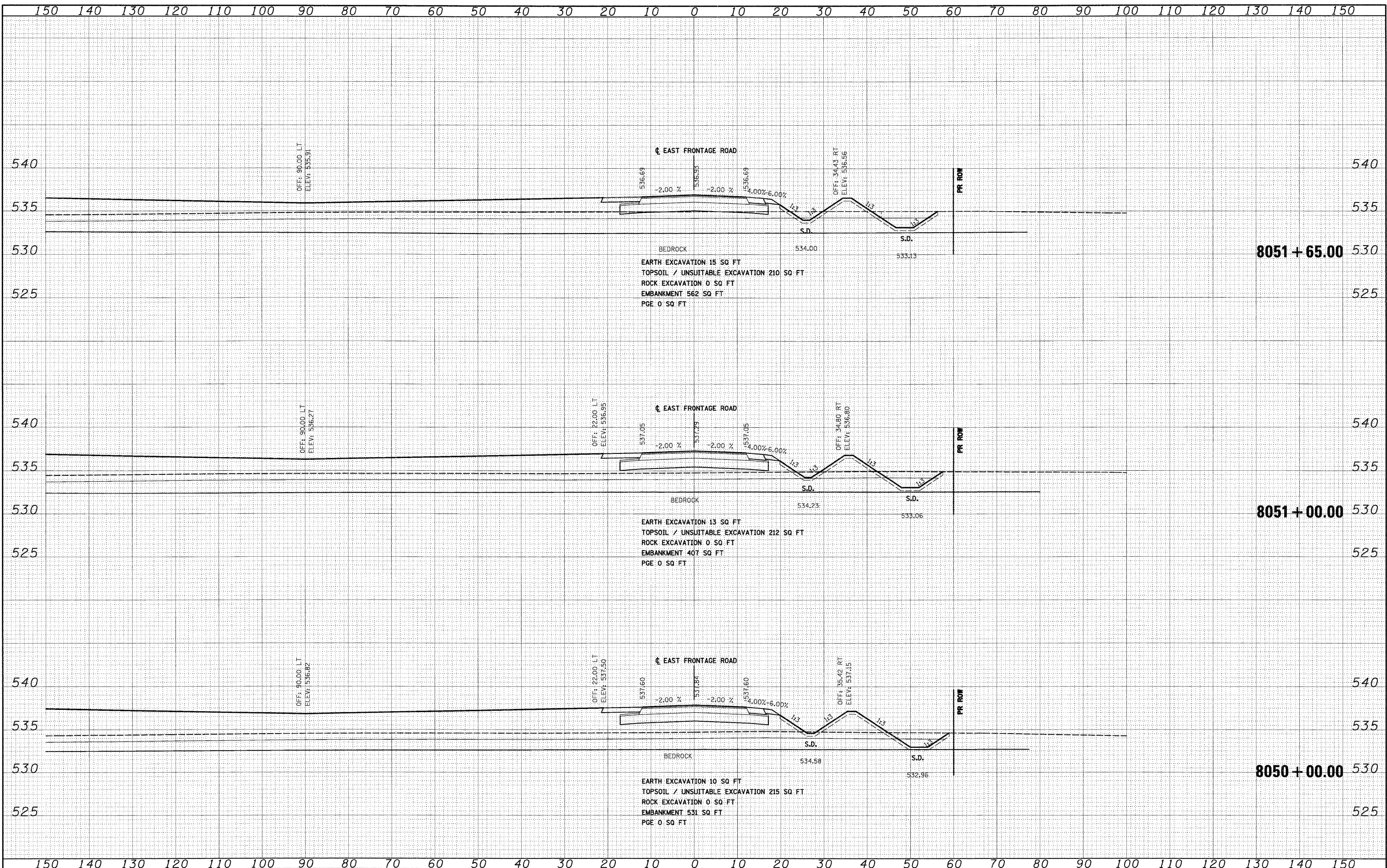
EAST FRONTAGE ROAD

SCALE: 1"=10'H; 1"=5' V SHEET NO. 23 OF 30 SHEETS STA. 8046+00.00 TO STA. 8047+00.00

F.A.1 RTE. 55	SECTION (99-1&2)AC-3	COUNTY WILL	TOTAL SHEETS 524	SHEET NO. 451
CONTRACT NO. 60C31			FED. ROAD DIST. NO. 1 ILLINOIS FED. AID PROJECT	

FINAL SURVEY	DATE
SURVEYED	
PLOTTED	
NOTE BOOK	
AREAS CHECKED	
NO.	

ORIGINAL SURVEY	DATE
SURVEYED	
PLOTTED	
NOTE BOOK	
AREAS CHECKED	
NO.	



FILE NAME = D:\82\31-SHT-XSSH104.dgn

USER NAME = TKluerg1

PLOT SCALE = 1:10

PLOT DATE = 12/15/2009

DESIGNED - TRK

DRAWN - TRK

CHECKED - DLT

DATE - 12/18/09

REVISED -

REVISED -

REVISED -

REVISED -

**STATE OF ILLINOIS
DEPARTMENT OF TRANSPORTATION**

EAST FRONTAGE ROAD

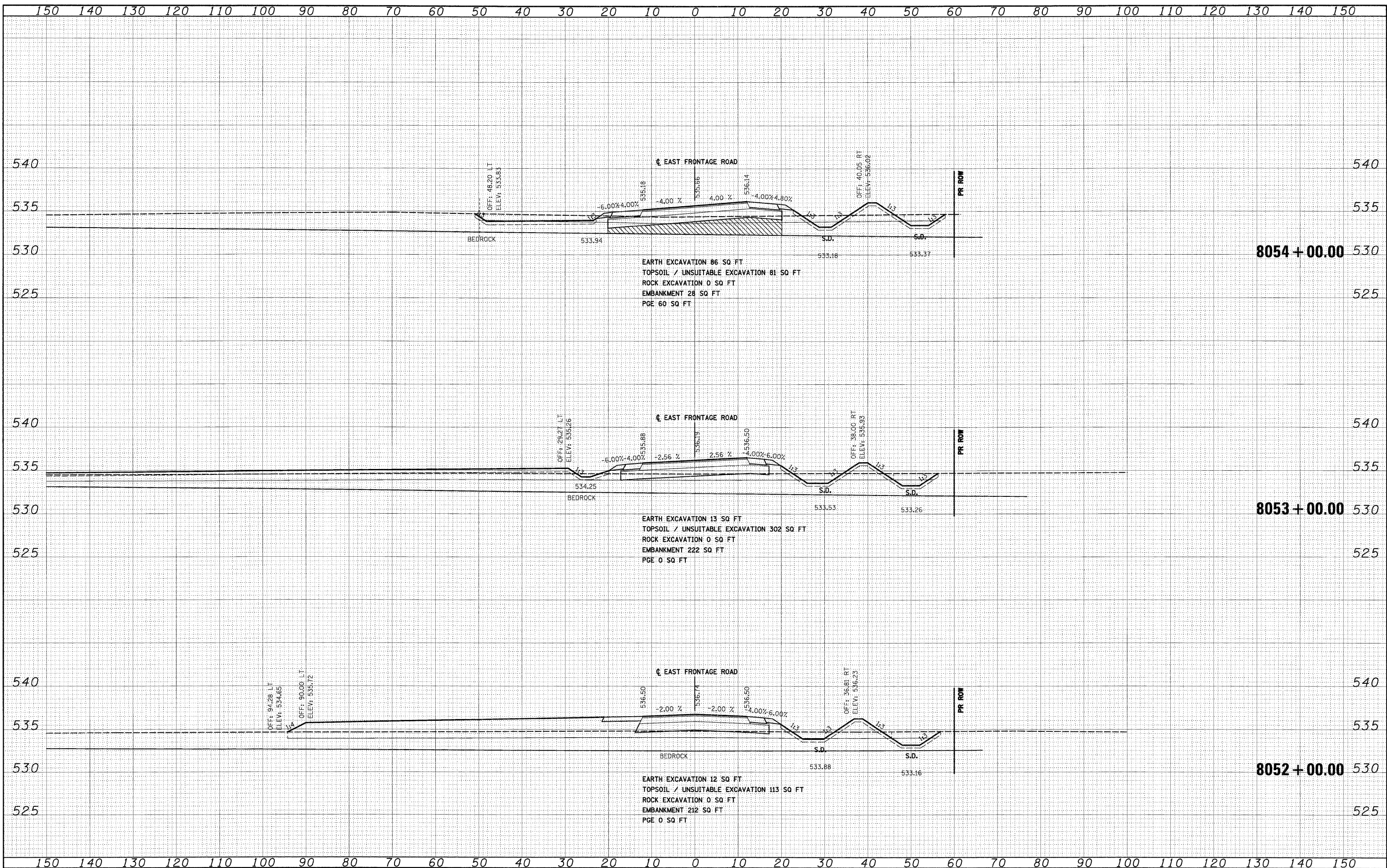
SCALE: 1"=10'H; 1"=5'V SHEET NO. 25 OF 30 SHEETS STA. 8050+00.00 TO STA. 8051+65.00

F.A.I. RTE. 55	SECTION (99-1&2)AC-3	COUNTY WILL	TOTAL SHEETS 524	SHEET NO. 453
CONTRACT NO. 60C31			FED. ROAD DIST. NO. 1 ILLINOIS FED. AID PROJECT	

FINAL

DATE	
BY	
SURVEYED	
PLOTTED	
NOTE BOOK	
AREAS	
CHECKED	
NO.	

DATE	
BY	
SURVEYED	
PLOTTED	
NOTE BOOK	
AREAS	
CHECKED	
NO.	



FILE NAME = D:\60C31-SHT-XSSH04.dgn

USER NAME = TKluergel	DESIGNED - TRK	REVISED -
PLT SCALE = 1:18	DRAWN - TRK	REVISED -
PLT DATE = 12/15/2009	CHECKED - DLT	REVISED -
	DATE - 12/18/09	REVISED -

**STATE OF ILLINOIS
DEPARTMENT OF TRANSPORTATION**

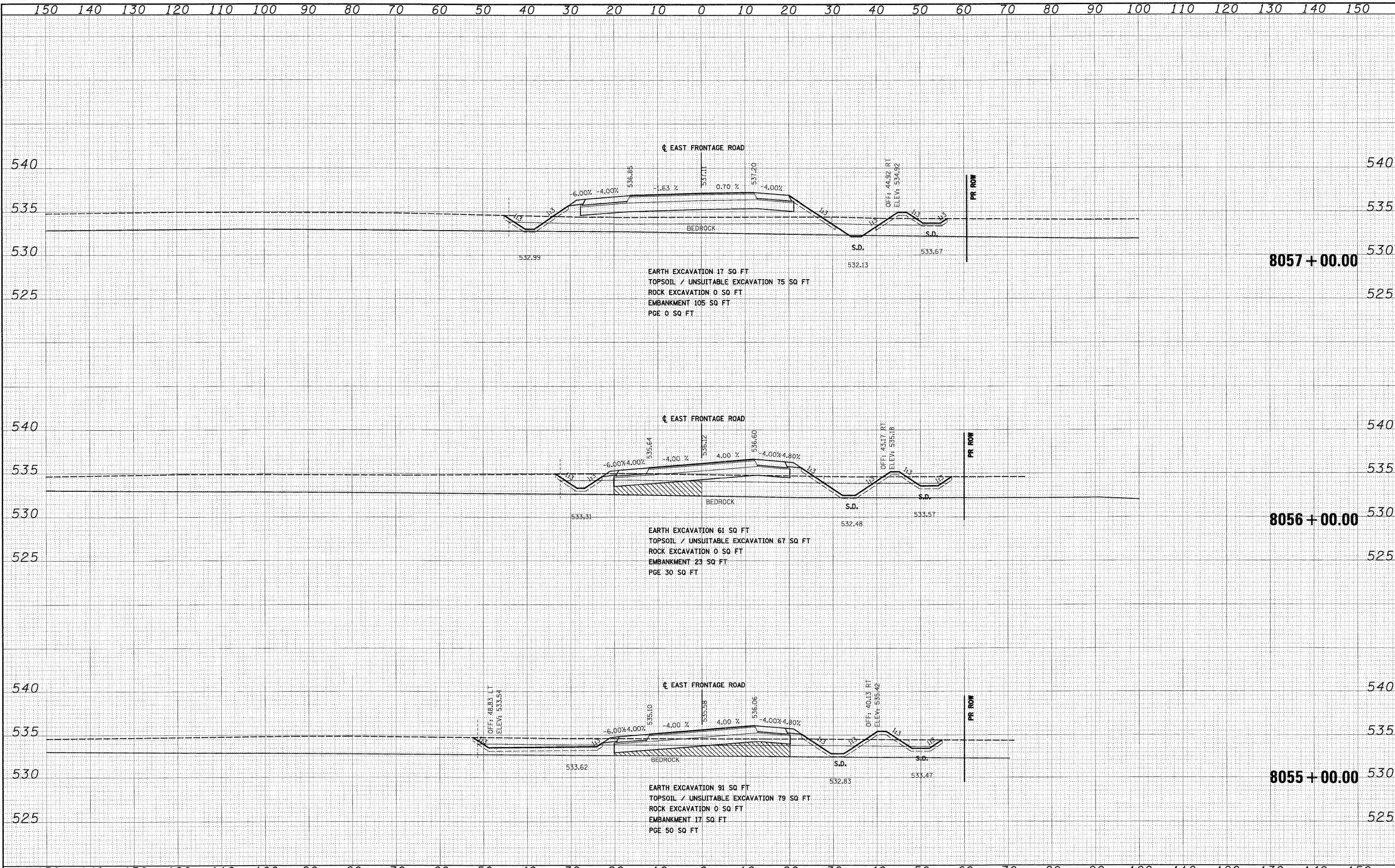
EAST FRONTAGE ROAD

SCALE: 1"=10'H; 1"=5'V SHEET NO. 26 OF 30 SHEETS STA. 8052+00.00 TO STA. 8054+00.00

F.A.I. RTE.	SECTION	COUNTY	TOTAL SHEETS	SHEET NO.
55	(99-1&2)AC-3	WILL	524	454
CONTRACT NO. 60C31				
FED. ROAD DIST. NO. 1 ILLINOIS FED. AID PROJECT				

DATE	
BY	
SURVEYED	
PLOTTED	
NOTE BOOK	
NO.	

DATE	
BY	
SURVEYED	
PLOTTED	
NOTE BOOK	
NO.	



EARTH EXCAVATION 17 SQ FT
 TOPSOIL / UNSUITABLE EXCAVATION 75 SQ FT
 ROCK EXCAVATION 0 SQ FT
 EMBANKMENT 105 SQ FT
 PGE 0 SQ FT

EARTH EXCAVATION 61 SQ FT
 TOPSOIL / UNSUITABLE EXCAVATION 67 SQ FT
 ROCK EXCAVATION 0 SQ FT
 EMBANKMENT 23 SQ FT
 PGE 30 SQ FT



EARTH EXCAVATION 91 SQ FT
 TOPSOIL / UNSUITABLE EXCAVATION 79 SQ FT
 ROCK EXCAVATION 0 SQ FT
 EMBANKMENT 17 SQ FT
 PGE 50 SQ FT

FILE NAME = D:\62C31-SHT-XSSH704.dgn	USER NAME = TKLuge1	DESIGNED - TRK	REVISED -	STATE OF ILLINOIS DEPARTMENT OF TRANSPORTATION	EAST FRONTAGE ROAD	F.A.I. RTE. 55	SECTION (99-1&2)AC-3	COUNTY WILL	TOTAL SHEETS 524	SHEET NO. 455	
PLOT SCALE = 1:10	CHECKED - DLT	REVISIED -	REVISIED -			SCALE: 1"=10'H; 1"=5'V SHEET NO. 27 OF 30 SHEETS	STA. 8055+00.00 TO STA. 8057+00.00	CONTRACT NO. 60C31		FED. ROAD DIST. NO. 1 ILLINOIS FED. AID PROJECT	
PLOT DATE = 12/15/2009	DATE - 12/18/09	REVISIED -	REVISIED -								

FINAL

DATE	
BY	
SURVEYED	
PLANTED	
NOTE BOOK	
AREAS CHECKED	
NO.	

DATE	
BY	
SURVEYED	
PLANTED	
NOTE BOOK	
AREAS CHECKED	
NO.	



FILE NAME = D:\68C31-SHT-X55-T04.dgn
 USER NAME = TKLurgej

DESIGNED - TRK
 DRAWN - TRK
 CHECKED - DLT
 DATE - 12/15/2009

REVISED -
 REVISED -
 REVISED -
 REVISED -

**STATE OF ILLINOIS
 DEPARTMENT OF TRANSPORTATION**

EAST FRONTAGE ROAD

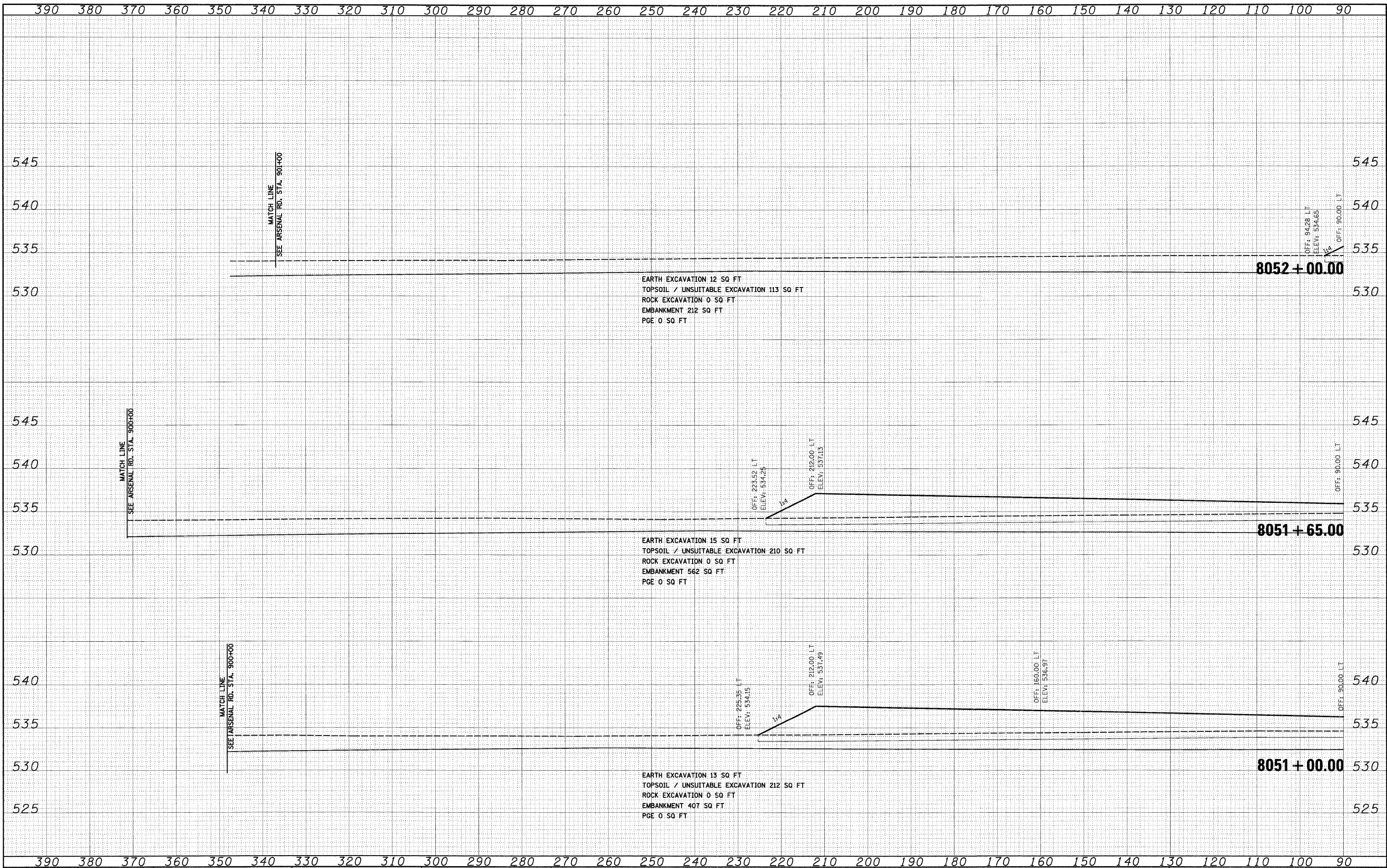
SCALE: 1"=10'H; 1/4"=5'V SHEET NO. 28 OF 30 SHEETS STA. 8049+00.00 TO STA. 8050+00.00

F.A.I. RTE.	SECTION	COUNTY	TOTAL SHEETS	SHEET NO.
55	(99-1&2)AC-3	WILL	524	456
CONTRACT NO. 60C31			FED. ROAD DIST. NO. 1 ILLINOIS FED. AID PROJECT	

FINAL SURVEY	DATE
SURVEYED	BY
PLOTTED	
NOTE BOOK	
AREAS CHECKED	
NO.	

ORIGINAL SURVEY	DATE
SURVEYED	BY
PLOTTED	
NOTE BOOK	
AREAS CHECKED	
NO.	

McDonough Associates Inc.
 Engineers/Architects
 100 East Randolph Street Chicago, Illinois 60601



FILE NAME =	USER NAME = TKL\urjel
D:\60C31-SHT-XSSH04.dgn	DESIGNED - TRK
	DRAWN - TRK
	CHECKED - DLT
	DATE - 12/18/09

PLT SCALE = 1:10	REVISED -
PLT DATE = 12/15/2009	REVISED -
	REVISED -
	REVISED -

**STATE OF ILLINOIS
 DEPARTMENT OF TRANSPORTATION**

EAST FRONTAGE ROAD

SCALE: 1"=10'H; 1"=5'V SHEET NO. 29 OF 30 SHEETS STA. 8051+00.00 TO STA. 8052+00.00

F.A.I. RTE.	SECTION	COUNTY	TOTAL SHEETS	SHEET NO.
55	(99-1&2)AC-3	WILL	524	457
CONTRACT NO. 60C31				
FED. ROAD DIST. NO. 1 ILLINOIS FED. AID PROJECT				


FINAL

390 380 370 360 350 340 330 320 310 300 290 280 270 260 250 240 230 220 210 200 190 180 170 160 150 140 130 120 110 100 90

FINAL SURVEY	SURVEYED	BY	DATE
NOTE BOOK NO.	PLOTTED		
	DATE		
	AREAS CHECKED		

OPTIONAL SURVEY	SURVEYED	BY	DATE
NOTE BOOK NO.	PLOTTED		
	DATE		
	AREAS CHECKED		

McDonough Associates Inc.
 Engineers/Architects
 139 East Randolph Street, Chicago, Illinois 60601



390 380 370 360 350 340 330 320 310 300 290 280 270 260 250 240 230 220 210 200 190 180 170 160 150 140 130 120 110 100 90

FILE NAME =	USER NAME = TKJuseg1
D162C31-SHT-XSSH104.dgn	

DESIGNED -	TRK	REVISED -	
DRAWN -	TRK	REVISED -	
CHECKED -	DLT	REVISED -	
DATE -	12/18/09	REVISED -	

DESIGNED -	TRK	REVISED -	
DRAWN -	TRK	REVISED -	
CHECKED -	DLT	REVISED -	
DATE -	12/18/09	REVISED -	

DESIGNED -	TRK	REVISED -	
DRAWN -	TRK	REVISED -	
CHECKED -	DLT	REVISED -	
DATE -	12/18/09	REVISED -	

**STATE OF ILLINOIS
 DEPARTMENT OF TRANSPORTATION**

EAST FRONTAGE ROAD

SCALE: 1"=10'H; 1"=5'V SHEET NO. 30 OF 30 SHEETS STA. 8053+00.00 TO STA. 8053+00.00

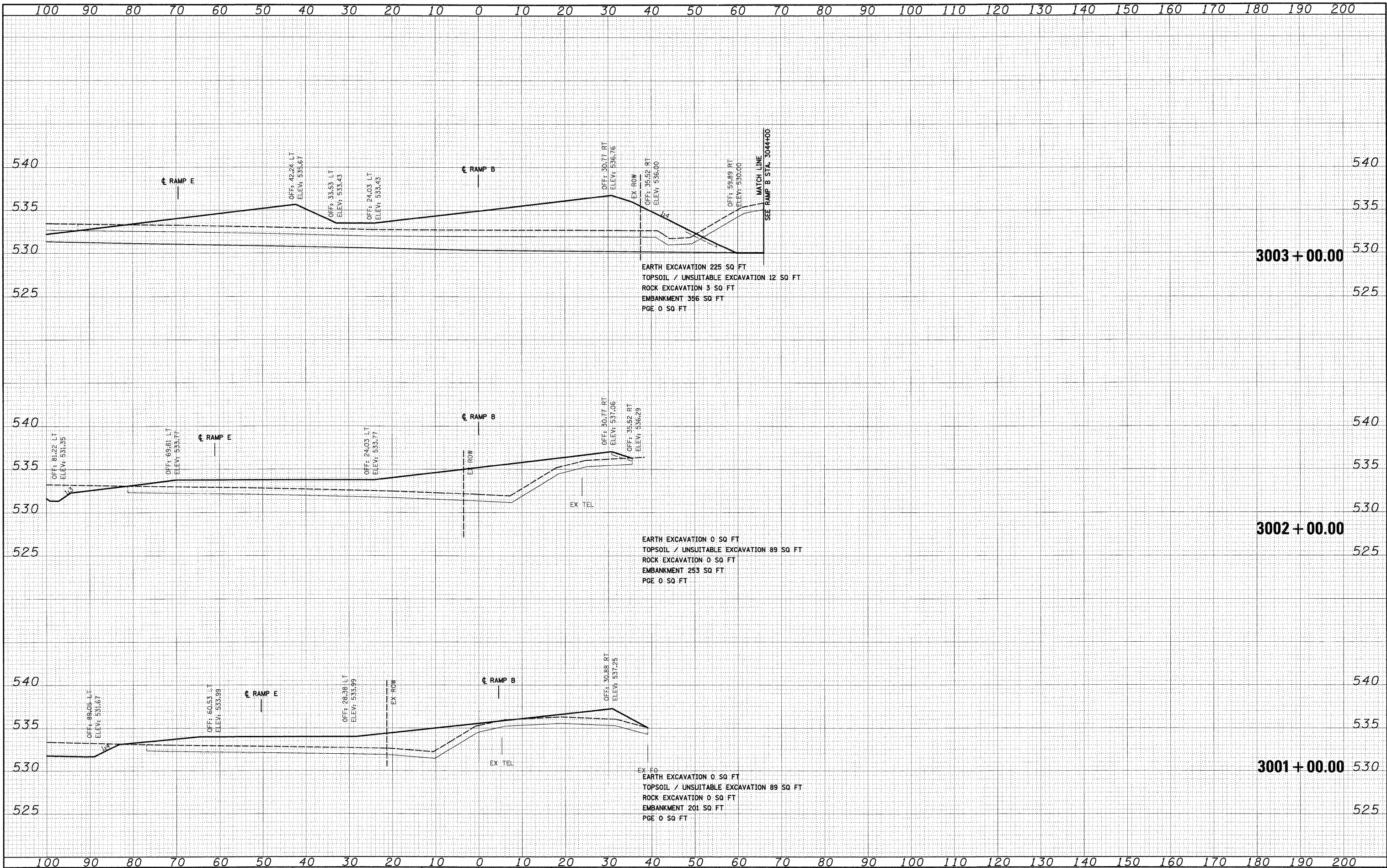
F.A.1 RIE.	SECTION	COUNTY	TOTAL SHEETS	SHEET NO.
55	(99-1&2)AC-3	WILL	524	458
CONTRACT NO. 60C31			FED. ROAD DIST. NO. 1 ILLINOIS FED. AID PROJECT	

FINAL

DATE	
BY	
NO.	
AREAS CHECKED	
AREAS	
DATE	
NO.	
AREAS CHECKED	
AREAS	
DATE	
NO.	
AREAS CHECKED	
AREAS	
DATE	
NO.	
AREAS CHECKED	
AREAS	
DATE	
NO.	
AREAS CHECKED	
AREAS	

DATE	
BY	
NO.	
AREAS CHECKED	
AREAS	
DATE	
NO.	
AREAS CHECKED	
AREAS	
DATE	
NO.	
AREAS CHECKED	
AREAS	
DATE	
NO.	
AREAS CHECKED	
AREAS	
DATE	
NO.	
AREAS CHECKED	
AREAS	

McDonough Associates Inc.
 Engineers / Architects
 19 East Randolph Street, Chicago, Illinois 60601



FILE NAME =	0160C31-SHT-XSSH105.dgn
USER NAME =	TKluigel
DESIGNED -	TRK
DRAWN -	TRK
CHECKED -	DLT
PL01 DATE =	12/11/2009
DATE -	12/18/09

REVISD -	
REVISD -	
REVISD -	
REVISD -	

**STATE OF ILLINOIS
 DEPARTMENT OF TRANSPORTATION**

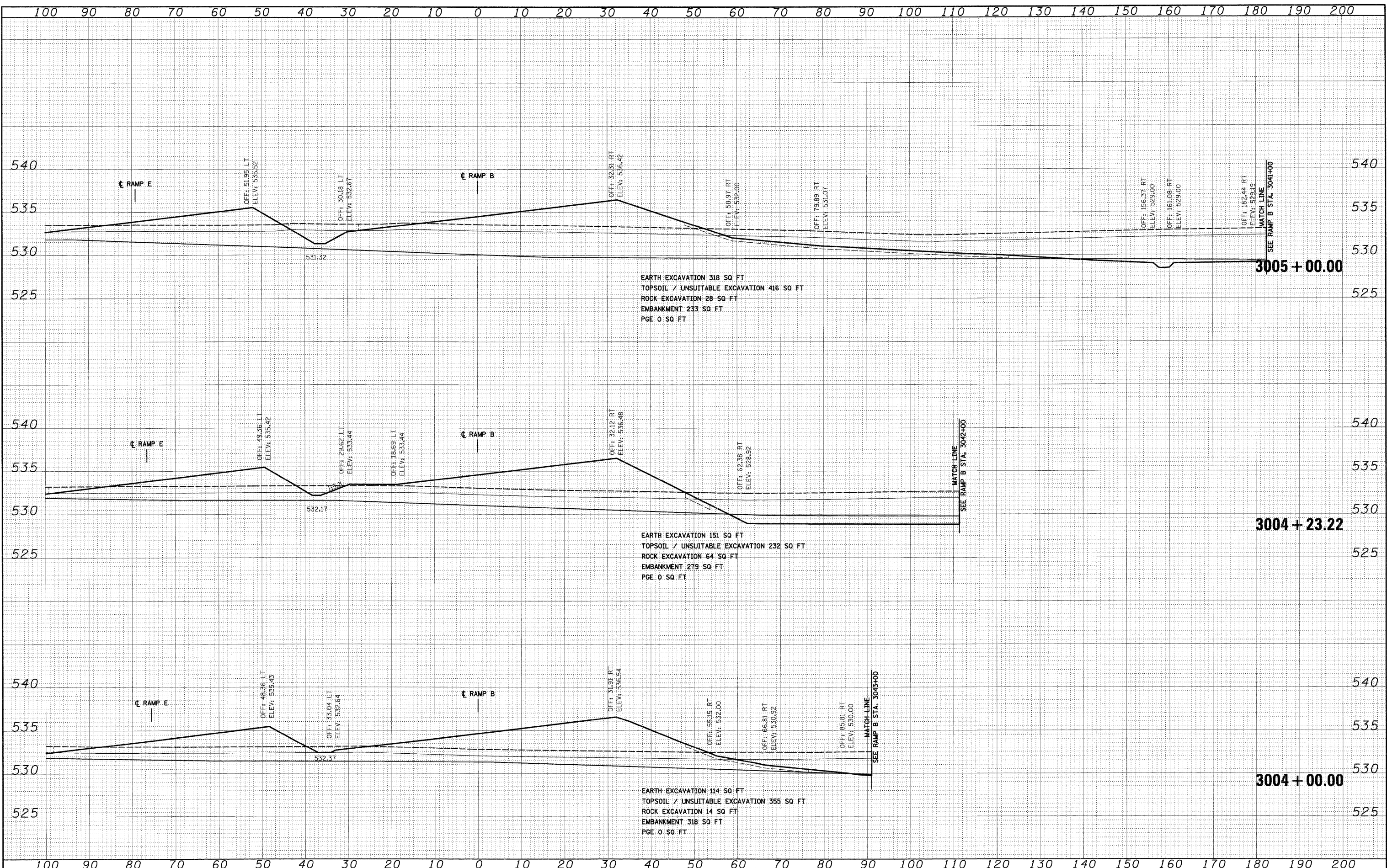
RAMP B CROSS SECTIONS

SCALE: 1"=10'H; 1/4"=5'V SHEET NO. 1 OF 36 SHEETS STA. 3001+00.00 TO STA. 3003+00.00

F.A.I. RTEL.	SECTION	COUNTY	TOTAL SHEETS	SHEET NO.
55	(99-1&2)AC-3	WILL	524	459
CONTRACT NO. 60C31				
FED. ROAD DIST. NO. 1 ILLINOIS FED. AID PROJECT				

FINAL SURVEY	BY	DATE
NOTE BOOK		
NO.		

ORIGINAL SURVEY	BY	DATE
NOTE BOOK		
NO.		



FILE NAME = 0168C31-SHT-XSSH05.dgn
 USER NAME = TKluigel
 PLOT SCALE = 1:10
 PLOT DATE = 12/11/2009

DESIGNED - TRK
 DRAWN - TRK
 CHECKED - DLT
 DATE - 12/18/09

REVISED -
 REVISED -
 REVISED -
 REVISED -

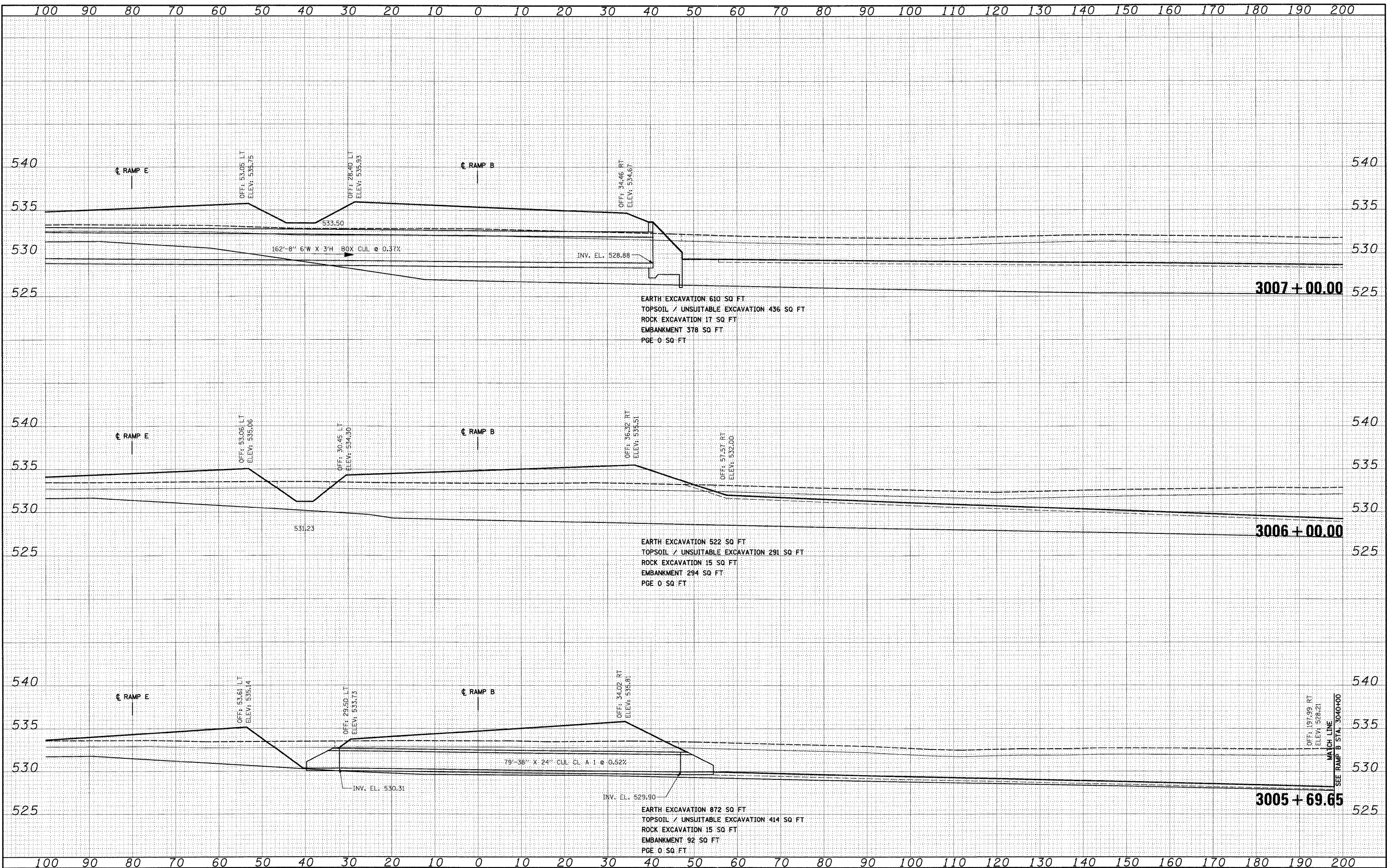
**STATE OF ILLINOIS
 DEPARTMENT OF TRANSPORTATION**

RAMP B CROSS SECTIONS
 SCALE: 1"=10'H; 1"=5'V SHEET NO. 2 OF 36 SHEETS
 STA. 3004+00.00 TO STA. 3005+00.00

SECTION	COUNTY	TOTAL SHEETS	SHEET NO.
(99-1&2)AC-3	WILL	524	460
CONTRACT NO. 60C31		FED. ROAD DIST. NO. 1 ILLINOIS FED. AID PROJECT	

DATE	
BY	
SURVEYED	
PLOTTED	
NOTE BOOK	
AREAS CHECKED	
NO.	

DATE	
BY	
SURVEYED	
PLOTTED	
NOTE BOOK	
AREAS CHECKED	
NO.	



FILE NAME = D:\62C31-SHT-XSSH105.dgn
 USER NAME = TKLuegl

DESIGNED	-	TRK	REVISED	-
DRAWN	-	TRK	REVISED	-
CHECKED	-	DLT	REVISED	-
DATE	-	12/18/09	REVISED	-

**STATE OF ILLINOIS
DEPARTMENT OF TRANSPORTATION**

RAMP B CROSS SECTIONS

SCALE: 1"=10'H; 1"=5'V SHEET NO. 3 OF 36 SHEETS STA. 3005+69.65 TO STA. 3007+00.00

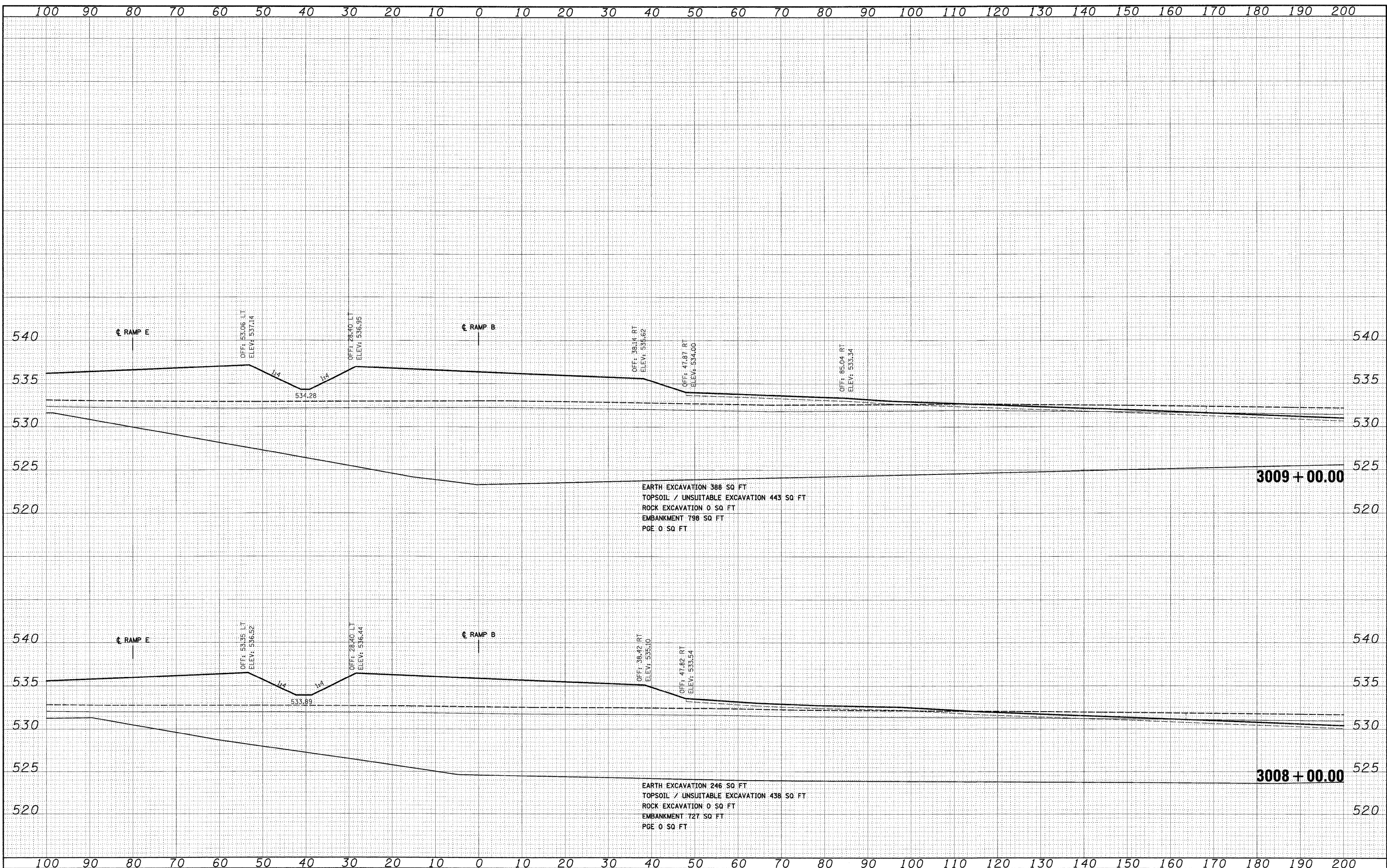
F.A.1 RTE.	SECTION	COUNTY	TOTAL SHEETS	SHEET NO.
55	(99-1&2)AC-3	WILL	524	461
CONTRACT NO. 60C31				

FINAL

FINAL SURVEY	BY	DATE
SURVEYED		
PLOTTED		
NOTE BOOK		
AREAS		
CHECKED		
NO.		

ORIGINAL SURVEY	BY	DATE
SURVEYED		
PLOTTED		
NOTE BOOK		
AREAS		
CHECKED		
NO.		

McDonough Associates Inc.
 Engineers / Architects
 120 East Randolph Street, Chicago, Illinois 60601



FILE NAME = D:\62C31-SHT-XSSH\05.dgn
 USER NAME = TKluogel
 DESIGNED - TRK
 DRAWN - TRK
 CHECKED - DLT
 DATE - 12/18/09

DESIGNED - TRK	REVISED -
DRAWN - TRK	REVISED -
CHECKED - DLT	REVISED -
DATE - 12/18/09	REVISED -

**STATE OF ILLINOIS
 DEPARTMENT OF TRANSPORTATION**

RAMP B CROSS SECTIONS
 SCALE: 1"=10'H; 1"=5'V SHEET NO. 4 OF 36 SHEETS STA. 3008+00.00 TO STA. 3009+00.00

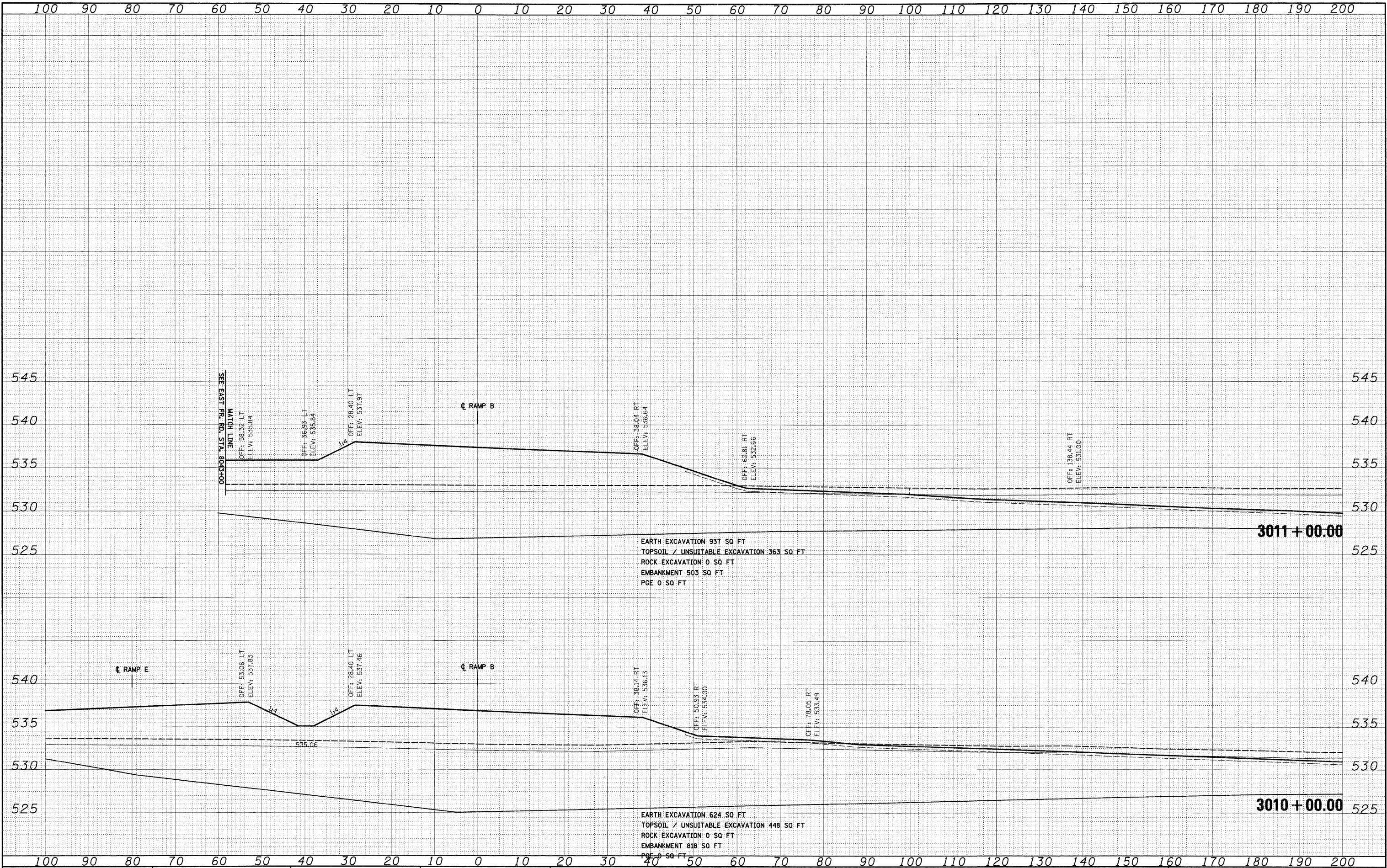
F.A.I. RTE. 55	SECTION (99-1&2)AC-3	COUNTY WILL	TOTAL SHEETS 524	SHEET NO. 462
CONTRACT NO. 60C31			FED. ROAD DIST. NO. 1 ILLINOIS FED. AID PROJECT	

FINAL

FINAL SURVEY	DATE
SURVEYED	BY
PLANNED	
NOTED	
AREAS CHECKED	

ORIGINAL SURVEY	DATE
SURVEYED	BY
PLANNED	
NOTED	
AREAS CHECKED	

McDonough Associates Inc.
 Engineers / Architects
 538 East Randolph Street, Chicago, Illinois 60601



FILE NAME = D:\62031-SHT-XSSH105.dgn
 USER NAME = TK.uegal

DESIGNED - TRK	REVISOR -
DRAWN - TRK	REVISIONS -
CHECKED - DLT	REVISIONS -
DATE - 12/18/09	REVISIONS -

SCALE: 1"=10'H; 1"=5'V	SHEET NO. 5 OF 36 SHEETS
STA. 3010+00.00 TO STA. 3011+00.00	FED. ROAD DIST. NO. 1 ILLINOIS FED. AID PROJECT

STATE OF ILLINOIS
DEPARTMENT OF TRANSPORTATION

RAMP B CROSS SECTIONS

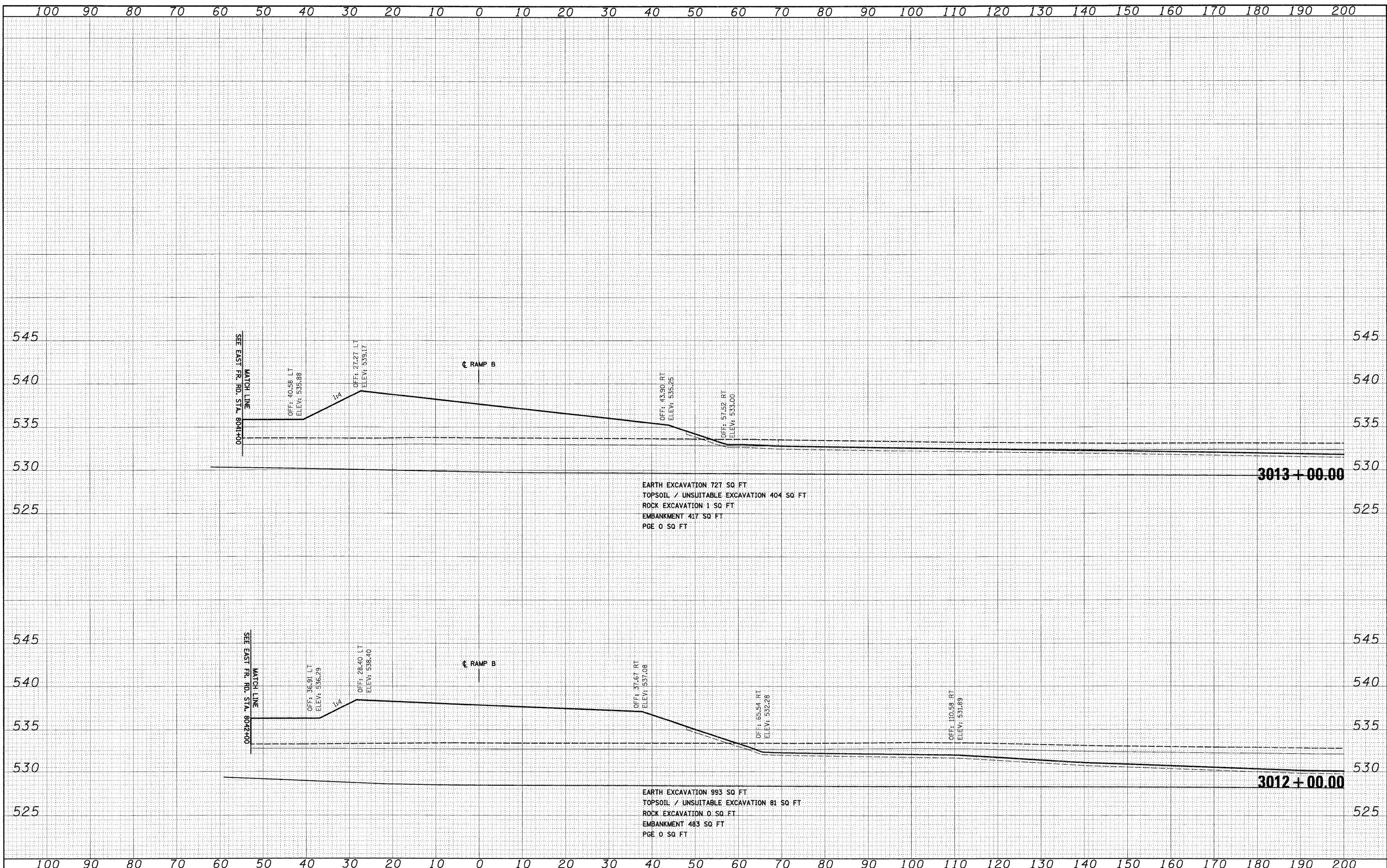
F.A.I. RTE.	SECTION	COUNTY	TOTAL SHEETS	SHEET NO.
55	(99-1&2)AC-3	WILL	524	463
CONTRACT NO. 60C31				

FINAL

FINAL SURVEY	BY	DATE
SURVEYED		
PLOTTED		
NOTE BOOK		
AREAS		
CHECKED		
NO.		

ORIGINAL SURVEY	BY	DATE
SURVEYED		
PLOTTED		
NOTE BOOK		
AREAS		
CHECKED		
NO.		

McDonough Associates Inc.
 Engineers / Architects
 191 East Randolph Street, Chicago, Illinois 60601



FILE NAME = D:\60C31-SHT-XSSHT05.dgn

USER NAME = TKLuege1	DESIGNED - TRK	REVISED -
PLOT SCALE = 1:10	DRAWN - TRK	REVISED -
PLOT DATE = 12/11/2009	CHECKED - DLT	REVISED -
	DATE - 12/18/09	REVISED -

**STATE OF ILLINOIS
 DEPARTMENT OF TRANSPORTATION**

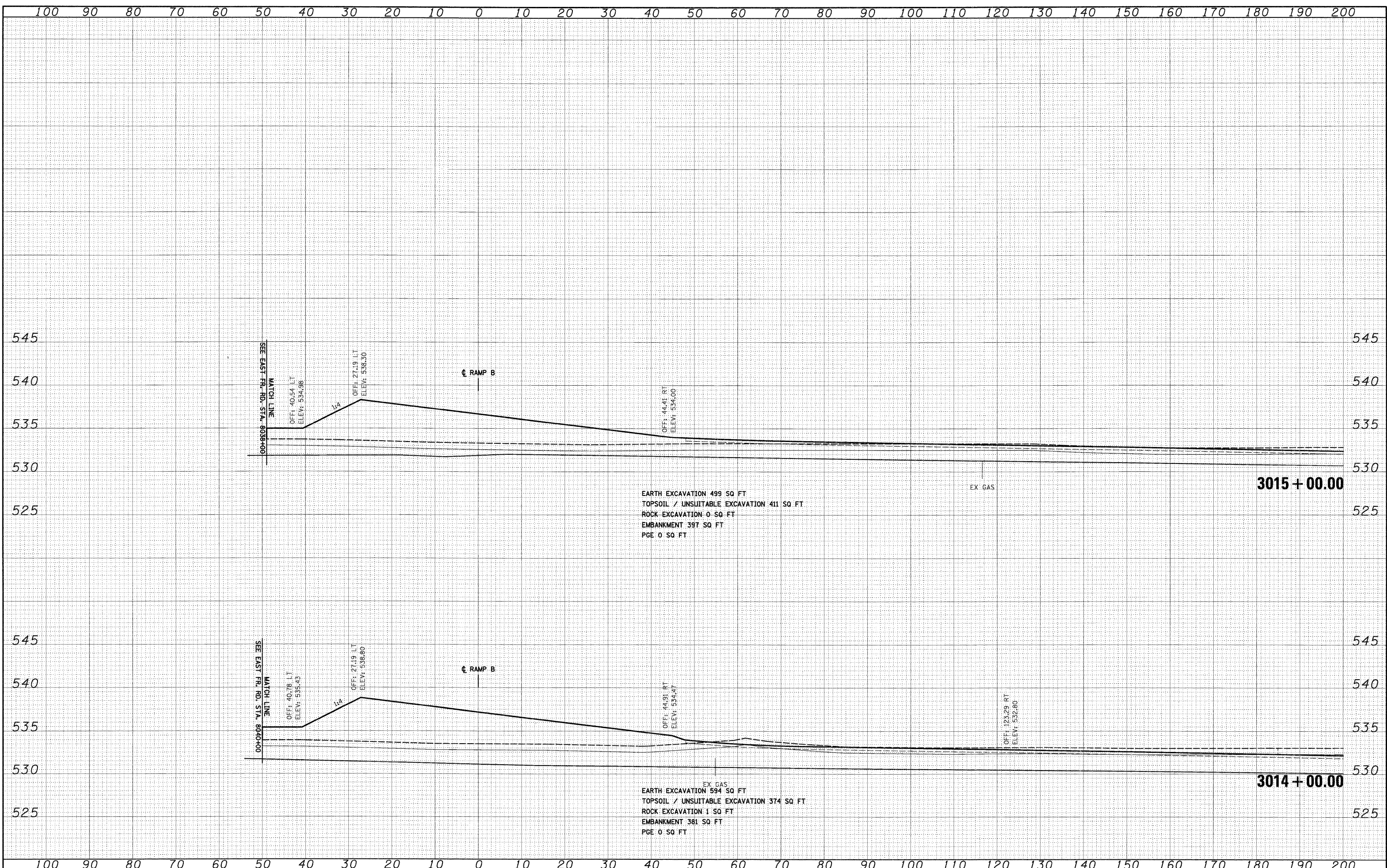
RAMP B CROSS SECTIONS
 SCALE: 1"=10'H; 1"=5'V SHEET NO. 6 OF 36 SHEETS STA. 3012+00.00 TO STA. 3013+00.00

F.A.1 RTE. 55	SECTION (99-1&2)AC-3	COUNTY WILL	TOTAL SHEETS 524	SHEET NO. 464
CONTRACT NO. 60C31			FED. ROAD DIST. NO. 1 ILLINOIS FED. AID PROJECT	

FINAL

FINAL SURVEY	BY	DATE
SURVEYED		
PLOTTED		
NOTE BOOK		
AREAS		
AREAS CHECKED		
NO.		

ORIGINAL SURVEY	BY	DATE
SURVEYED		
PLOTTED		
NOTE BOOK		
AREAS		
AREAS CHECKED		
NO.		



FILE NAME = D:\60C31-SHT-XSSH705.dgn
 USER NAME = TKluage1

DESIGNED - TRK
 DRAWN - TRK
 CHECKED - DLT
 DATE - 12/18/09

REVISIED -
 REVISIED -
 REVISIED -
 REVISIED -

**STATE OF ILLINOIS
 DEPARTMENT OF TRANSPORTATION**

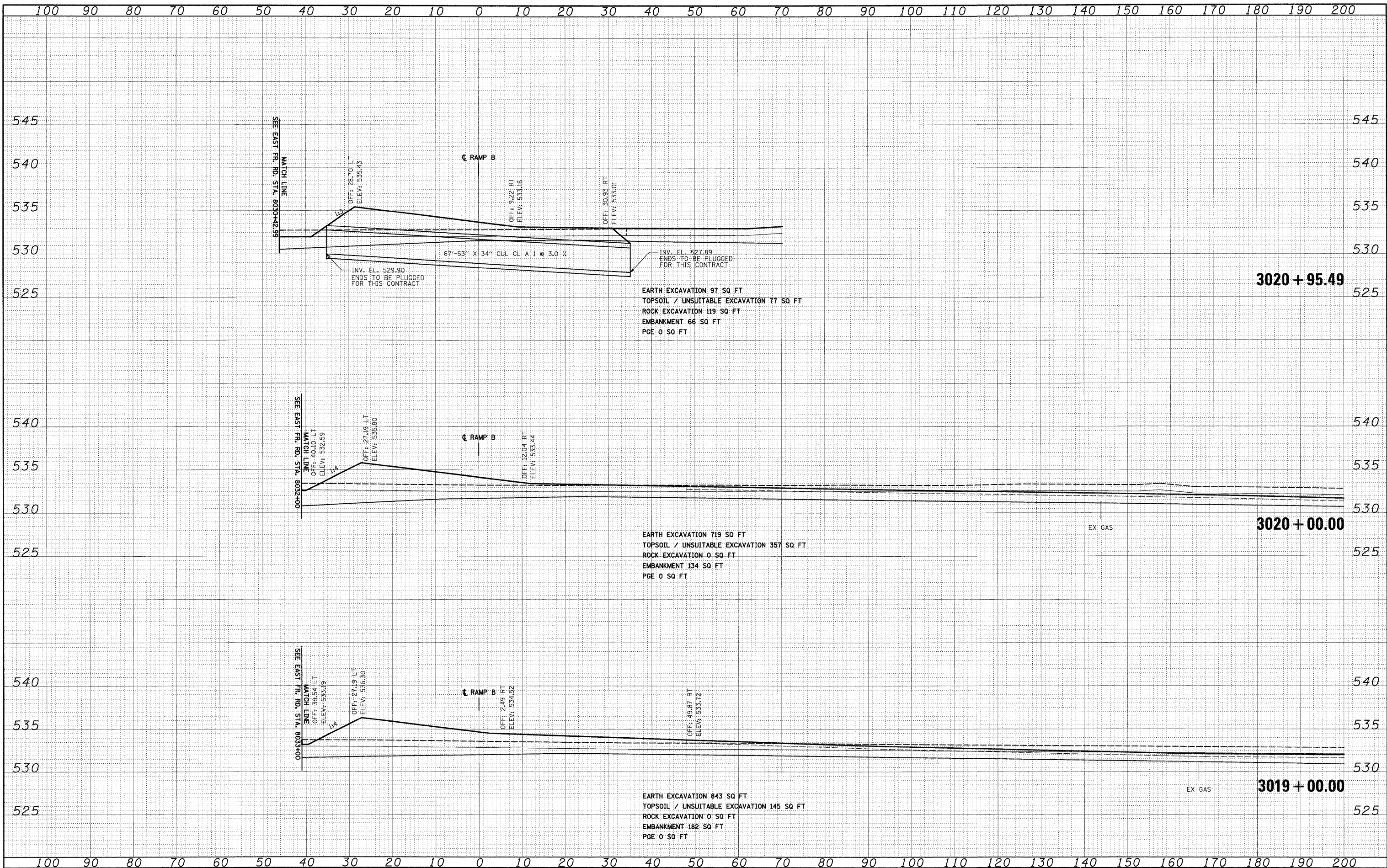
RAMP B CROSS SECTIONS

SCALE: 1"=10'H; 1"=5'V SHEET NO. 7 OF 36 SHEETS STA. 3014+00.00 TO STA. 3015+00.00

F.A.I. RTE. 55	SECTION (99-1&2)AC-3	COUNTY WILL	TOTAL SHEETS 524	SHEET NO. 465
CONTRACT NO. 60C31				
FED. ROAD DIST. NO. 1 ILLINOIS FED. AID PROJECT				

DATE	
BY	
SURVEYED	
PLOTTED	
IN DATE	
NOTE BOOK	
AREAS	
CHECKED	
NO.	

DATE	
BY	
SURVEYED	
PLOTTED	
IN DATE	
NOTE BOOK	
AREAS	
CHECKED	
NO.	



FILE NAME = D:\60C31-SHT-X55H125.dgn

USER NAME = TKluagel	DESIGNED - TRK	REVISED -
PLT SCALE = 1:18	DRAWN - TRK	REVISED -
PLT DATE = 12/11/2009	CHECKED - DLT	REVISED -
	DATE - 12/18/09	REVISED -

STATE OF ILLINOIS
DEPARTMENT OF TRANSPORTATION

RAMP B CROSS SECTIONS

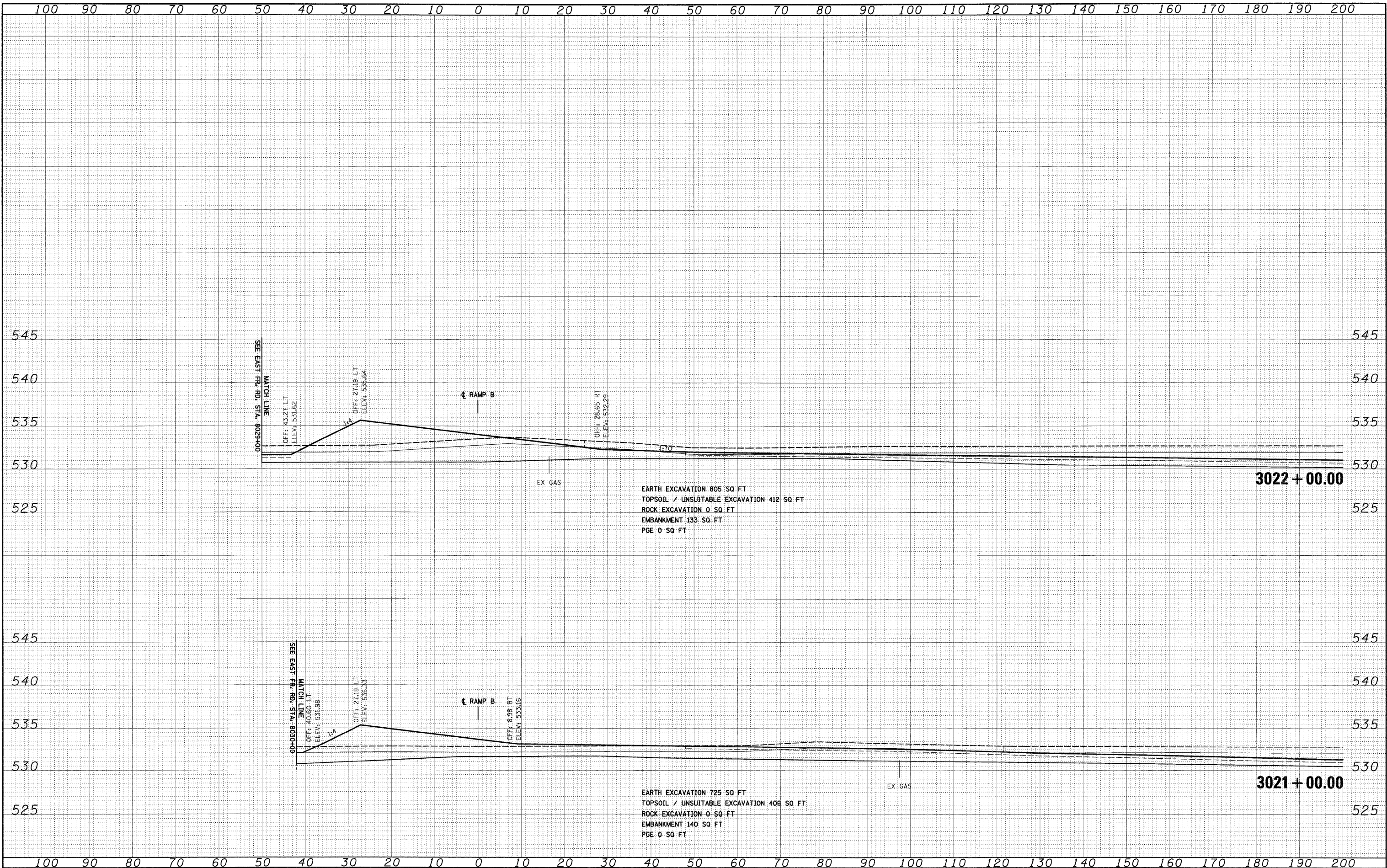
SCALE: 1"=10'H; 1"=5'V SHEET NO. 9 OF 36 SHEETS STA. 3019+00.00 TO STA. 3020+95.49

F.A.I. RTE. 55	SECTION (99-1&2)AC-3	COUNTY WILL	TOTAL SHEETS 524	SHEET NO. 467
CONTRACT NO. 60C31			FED. ROAD DIST. NO. 1 ILLINOIS FED. AID PROJECT	

FINAL

FINAL SURVEY	BY	DATE
SURVEYED		
PLOTTED		
NOTE BOOK		
AREAS CHECKED		
NO.		

ORIGINAL SURVEY	BY	DATE
SURVEYED		
PLOTTED		
NOTE BOOK		
AREAS CHECKED		
NO.		



FILE NAME = D:\62C31-SHT-XSSH105.dgn

USER NAME = TKLuege	DESIGNED - TRK	REVISED -
PLLOT SCALE = 1:10	DRAWN - TRK	REVISED -
PLLOT DATE = 12/11/2009	CHECKED - DLT	REVISED -
	DATE - 12/18/09	REVISED -

**STATE OF ILLINOIS
DEPARTMENT OF TRANSPORTATION**

RAMP B CROSS SECTIONS

SCALE: 1"=10'H; 1"=5'V SHEET NO. 10 OF 36 SHEETS STA. 3021+00.00 TO STA. 3022+00.00

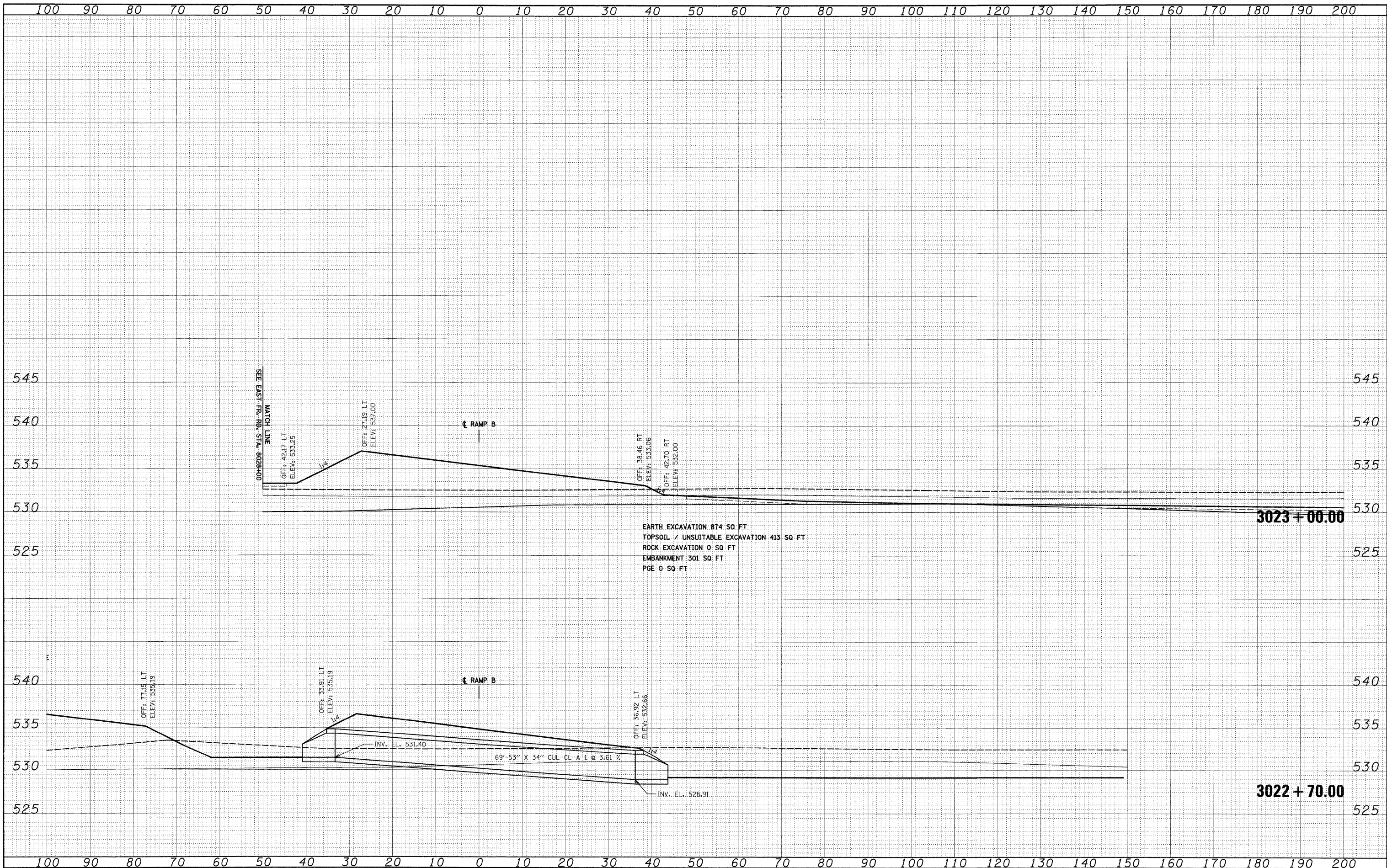
F.A.1 RTE.	SECTION	COUNTY	TOTAL SHEETS	SHEET NO.
55	(99-1&2)AC-3	WILL	524	468
CONTRACT NO. 60C31				

FINAL

FINAL SURVEY	SURVEYED	BY	DATE
NOTE BOOK NO.	PLOTTED		
	REPLATE		
	AREAS CHECKED		

ORIGINAL SURVEY	SURVEYED	BY	DATE
NOTE BOOK NO.	PLOTTED		
	REPLATE		
	AREAS CHECKED		

McDonough Associates Inc.
 Engineers/Architects
 180 East Randolph Street, Chicago, Illinois 60601



FILE NAME = D:\60C31-SHT-XSSH705.dgn

USFR NAME = TKluje1	DESIGNED - TRK	REVISED -
	DRAWN - TRK	REVISED -
PLOT SCALE = 1:12	CHECKED - DLT	REVISED -
PLOT DATE = 12/11/2009	DATE - 12/18/09	REVISED -

STATE OF ILLINOIS
DEPARTMENT OF TRANSPORTATION

RAMP B CROSS SECTIONS
 SCALE: 1"=10'H; 1"=5'V SHEET NO. 11 OF 36 SHEETS STA. 3022+70.00 TO STA. 3023+00.00

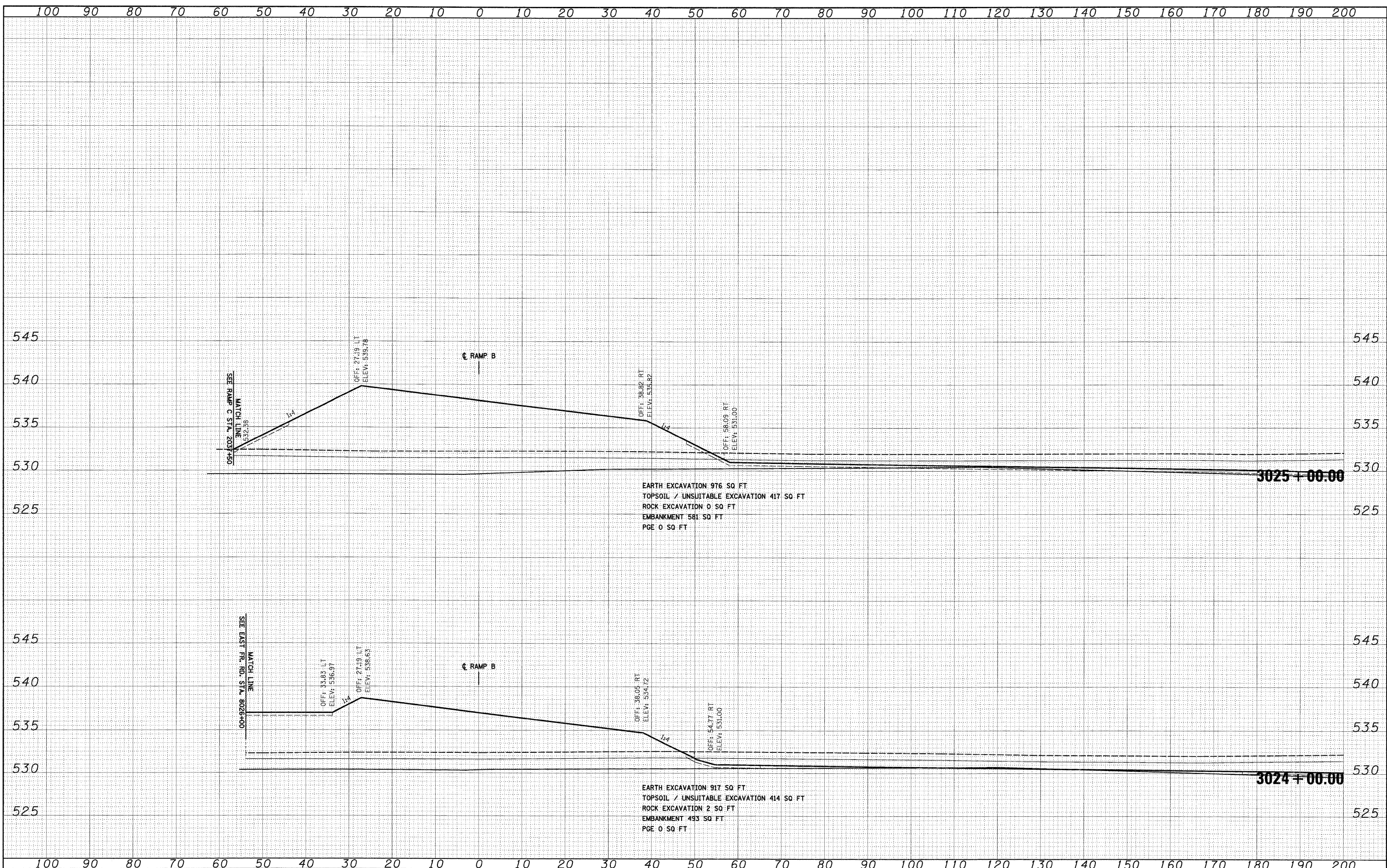
F.A.I. RTE.	SECTION	COUNTY	TOTAL SHEETS	SHEET NO.
55	(99-1&2)AC-3	WILL	524	469
CONTRACT NO. 60C31				
FED. ROAD DIST. NO. 1 ILLINOIS FED. AID PROJECT				

FINAL

FINAL SURVEY	BY	DATE
SURVEYED		
PLOTTED		
NOTE BOOK		
AREAS		
AREAS CHECKED		
NO.		

ORIGINAL SURVEY	BY	DATE
SURVEYED		
PLOTTED		
NOTE BOOK		
AREAS		
AREAS CHECKED		
NO.		

McDonough Associates Inc.
 Engineers Architects
 120 East Randolph Street, Chicago, Illinois 60601



FILE NAME = D:\62C31-SHT-XSSH105.dgn

USER NAME = TKluogel	DESIGNED - TRK	REVISED -
SCALE = 1:10	DRAWN - TRK	REVISED -
DATE = 12/11/2009	CHECKED - DLT	REVISED -
	DATE - 12/18/09	REVISED -

**STATE OF ILLINOIS
 DEPARTMENT OF TRANSPORTATION**

RAMP B CROSS SECTIONS

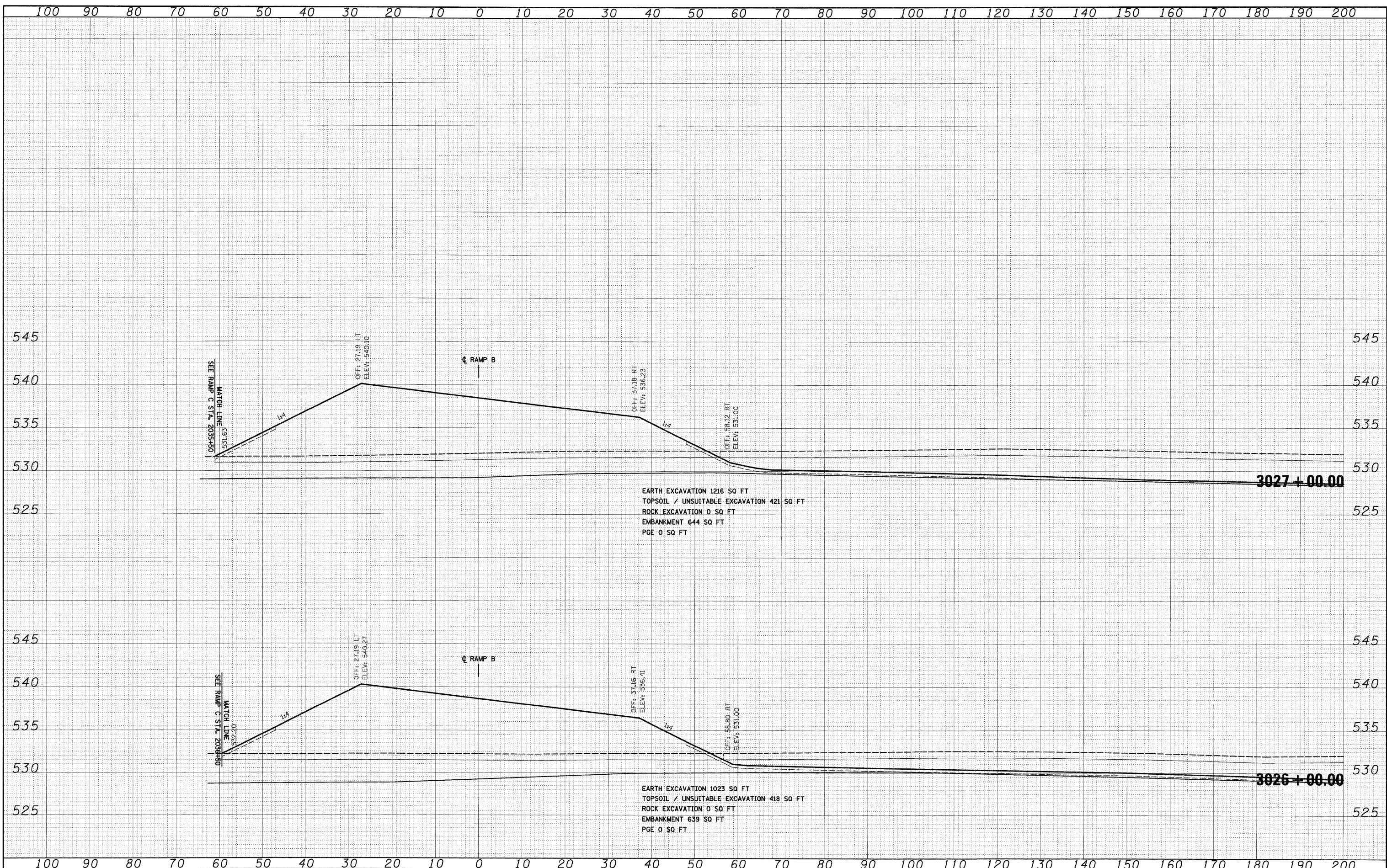
SCALE: 1"=10'H; 1"=5'V SHEET NO. 12 OF 36 SHEETS STA. 3024+00.00 TO STA. 3025+00.00

F.A.I. RTE. 55	SECTION (99-1&2)AC-3	COUNTY WILL	TOTAL SHEETS 524	SHEET NO. 470
CONTRACT NO. 60C31			ILLINOIS FED. AID PROJECT	

FINAL SURVEY	BY	DATE
SURVEYED		
PLOTTED		
NOTE BOOK		
AREAS		
CHECKED		
NO.		

ORIGINAL SURVEY	BY	DATE
SURVEYED		
PLOTTED		
NOTE BOOK		
AREAS		
CHECKED		
NO.		

McDonough Associates Inc.
 Engineers/Architects
 120 East Randolph Street, Chicago, Illinois 60601



FILE NAME = D:\62C31-SHT-XSSH05.dgn

USER NAME = TKluagl	DESIGNED - TRK	REVISED -
PLOT SCALE = 1:10	DRAWN - TRK	REVISED -
PLOT DATE = 12/11/2009	CHECKED - DLT	REVISED -
	DATE - 12/18/09	REVISED -

**STATE OF ILLINOIS
 DEPARTMENT OF TRANSPORTATION**

RAMP B CROSS SECTIONS

SCALE: 1"=10'H; 1"=5'V SHEET NO. 13 OF 36 SHEETS STA. 3026+00.00 TO STA. 3027+00.00

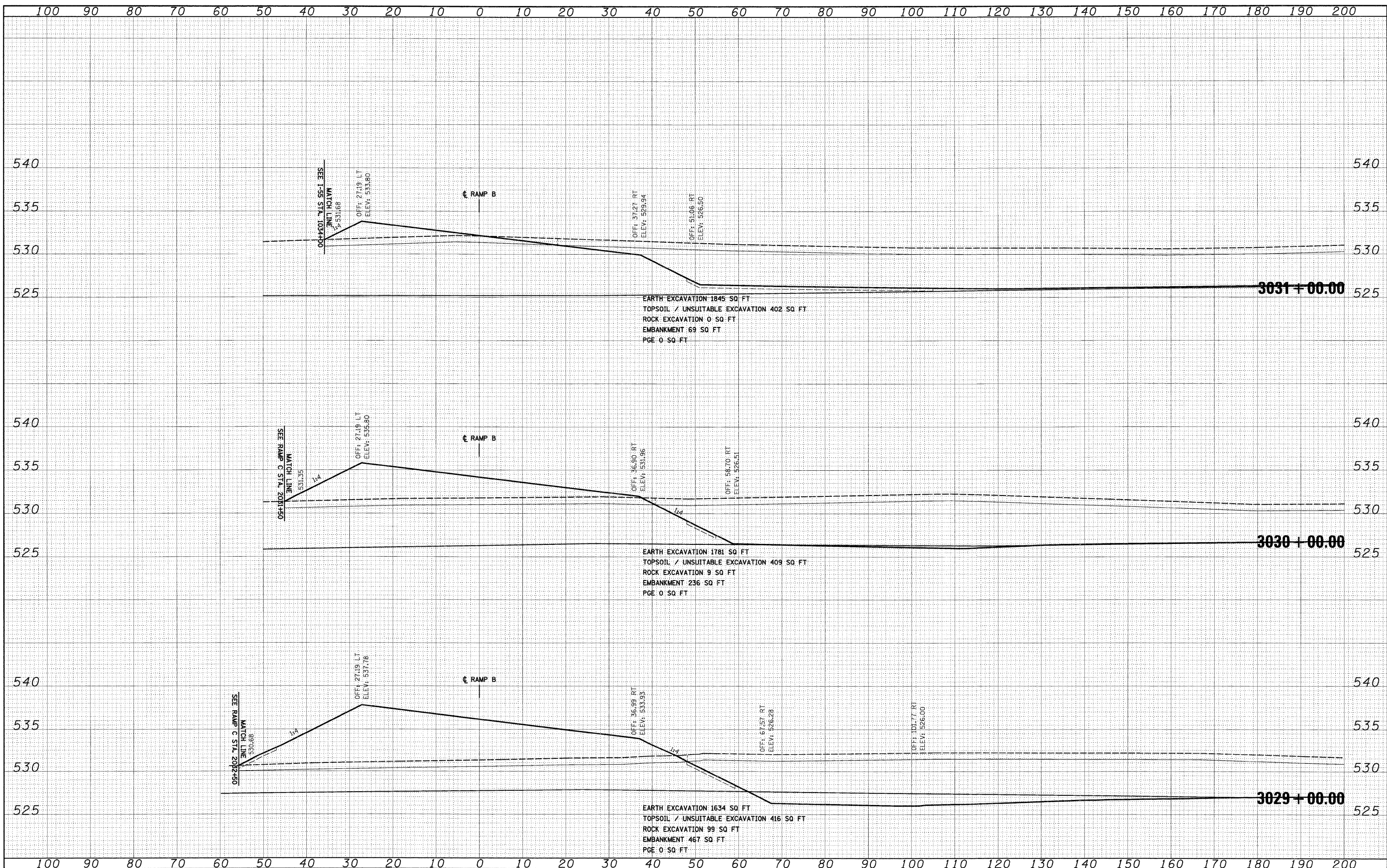
F.A.I. RTE. 55	SECTION (99-1&2)AC-3	COUNTY WILL	TOTAL SHEETS 524	SHEET NO. 471
CONTRACT NO. 60C31				
FED. ROAD DIST. NO. 1 (ILLINOIS) FED. AID PROJECT				

FINAL

FINAL	SURVEYED	BY	DATE
SURVEY	PLOTTED		
NOTE BOOK	TEMPLATE		
NO.	AREAS CHECKED		

ORIGINAL	SURVEYED	BY	DATE
SURVEY	PLOTTED		
NOTE BOOK	TEMPLATE		
NO.	AREAS CHECKED		

McDonough Associates Inc.
 Engineers / Architects
 130 East Randolph Street, Chicago, Illinois 60601



FILE NAME = D:\620C31-SHT-XSSH105.dgn
 USER NAME = TKluogal

DESIGNED -	TRK	REVISED -	
DRAWN -	TRK	REVISED -	
CHECKED -	DLT	REVISED -	
DATE -	12/18/09	REVISED -	

**STATE OF ILLINOIS
 DEPARTMENT OF TRANSPORTATION**

RAMP B CROSS SECTIONS

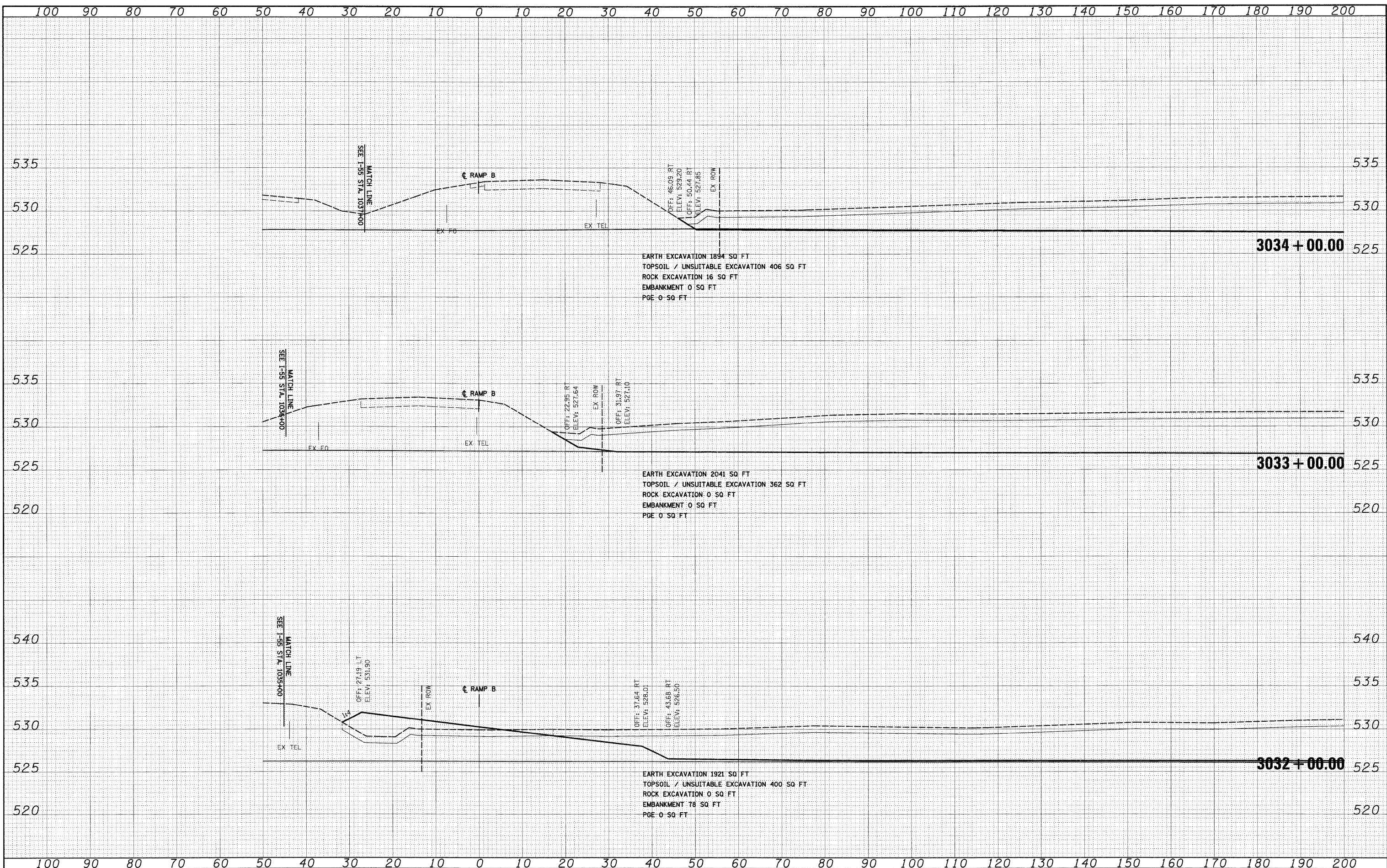
SCALE: 1"=10'H; 1"=5' V SHEET NO. 15 OF 36 SHEETS STA. 3029+00.00 TO STA. 3031+00.00

F.A.I. RTE.	SECTION	COUNTY	TOTAL SHEETS	SHEET NO.
55	(99-1&2)AC-3	WILL	524	473
CONTRACT NO. 60C31				
FED. ROAD DIST. NO. 1 ILLINOIS FED. AID PROJECT				

FINAL

FINAL SURVEY	DATE
PLOTTED	
NOTE BOOK	
AREAS CHECKED	
NO.	

ORIGINAL SURVEY	DATE
PLOTTED	
NOTE BOOK	
AREAS CHECKED	
NO.	



EARTH EXCAVATION 1894 SQ FT
 TOPSOIL / UNSUITABLE EXCAVATION 406 SQ FT
 ROCK EXCAVATION 16 SQ FT
 EMBANKMENT 0 SQ FT
 PGE 0 SQ FT

EARTH EXCAVATION 2041 SQ FT
 TOPSOIL / UNSUITABLE EXCAVATION 362 SQ FT
 ROCK EXCAVATION 0 SQ FT
 EMBANKMENT 0 SQ FT
 PGE 0 SQ FT

EARTH EXCAVATION 1921 SQ FT
 TOPSOIL / UNSUITABLE EXCAVATION 400 SQ FT
 ROCK EXCAVATION 0 SQ FT
 EMBANKMENT 78 SQ FT
 PGE 0 SQ FT

FILE NAME = D:\60C31-SHT-XSSH205.dgn
 USER NAME = TKlu@eal

DESIGNED - TRK
 DRAWN - TRK
 CHECKED - DLT
 DATE - 12/18/09

REVISED -
 REVISED -
 REVISED -
 REVISED -

**STATE OF ILLINOIS
 DEPARTMENT OF TRANSPORTATION**

RAMP B CROSS SECTIONS

SCALE: 1"=10'H; 1"=5'V SHEET NO. 16 OF 36 SHEETS STA. 3032+00.00 TO STA. 3034+00.00

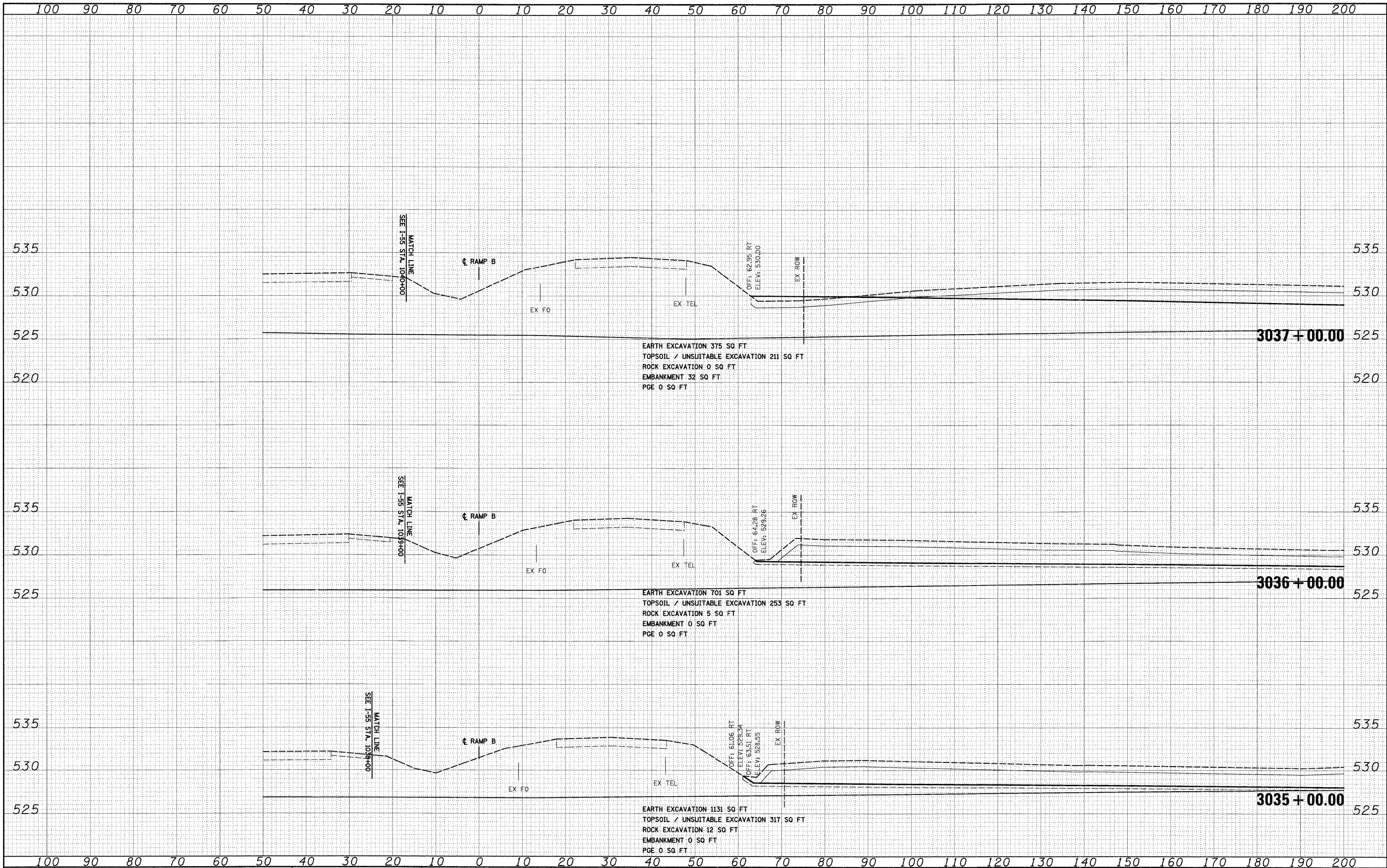
F.A.1 RTE.	SECTION	COUNTY	TOTAL SHEETS	SHEET NO.
55	(99-1&2)AC-3	WILL	524	474
CONTRACT NO. 60C31			FED. ROAD DIST. NO. 1 ILLINOIS FED. AID PROJECT	

FINAL

FINAL SURVEY	SURVEYED	BY	DATE
PLOTTED	DATE		
NO. BOOK	NO. DATE		
AREAS CHECKED			

ORIGINAL SURVEY	SURVEYED	BY	DATE
NOTE BOOK	NO. DATE		
AREAS CHECKED			

McDonough Associates Inc.
 Engineers/Architects
 130 East Randolph Street Chicago, Illinois 60601



FILE NAME = 0162C31-SHT-XSSH05.dgn
 USER NAME = TKluagej
 DESIGNED - TRK
 DRAWN - TRK
 CHECKED - DLT
 PLOT DATE = 12/11/2009

REVISIED -
 REVISIED -
 REVISIED -
 REVISIED -
 DATE - 12/18/09

**STATE OF ILLINOIS
 DEPARTMENT OF TRANSPORTATION**

RAMP B CROSS SECTIONS

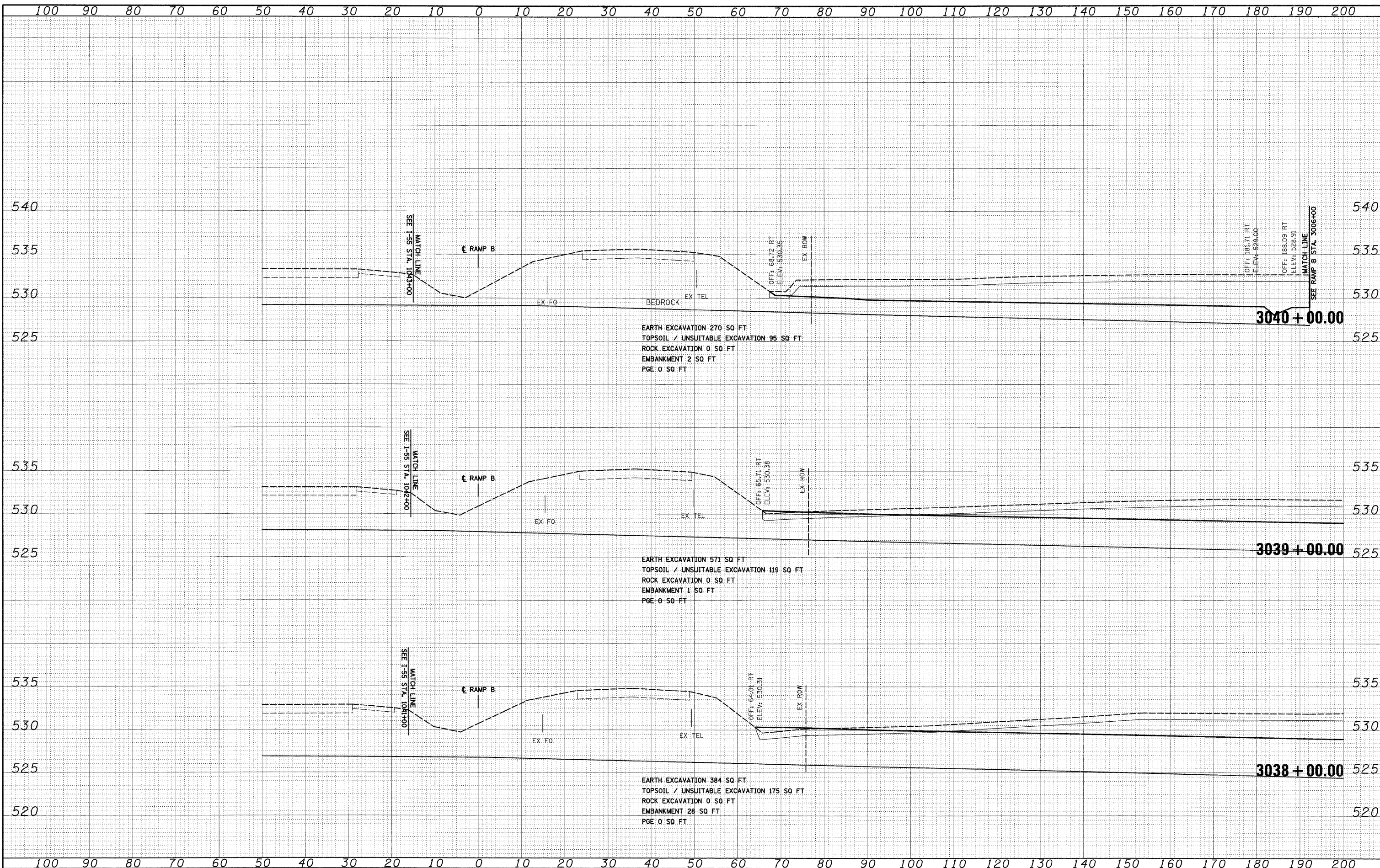
SCALE: 1"=10'H; 1"=5'V SHEET NO. 17 OF 36 SHEETS STA. 3035+00.00 TO STA. 3037+00.00

F.A.I. RTE.	SECTION	COUNTY	TOTAL SHEETS	SHEET NO.
55	(99-1&2)AC-3	WILL	524	475
CONTRACT NO. 60C31				
FED. ROAD DIST. NO. 1 ILLINOIS FED. AID PROJECT				

FINAL SURVEY	DATE
PLOTTED	BY
NOTE BOOK	
AREAS CHECKED	
NO.	

ORIGINAL SURVEY	DATE
PLOTTED	BY
NOTE BOOK	
AREAS CHECKED	
NO.	

McDonough Associates Inc.
 Engineers Architects
 150 East Randolph Street, Chicago, Illinois 60601



FILE NAME = D:\62C31-SHT-XSSH105.dgn
 USER NAME = TK1ueg1

DESIGNED - TRK	REVISED -
DRAWN - TRK	REVISED -
CHECKED - DLT	REVISED -
DATE - 12/18/09	REVISED -

STATE OF ILLINOIS
 DEPARTMENT OF TRANSPORTATION

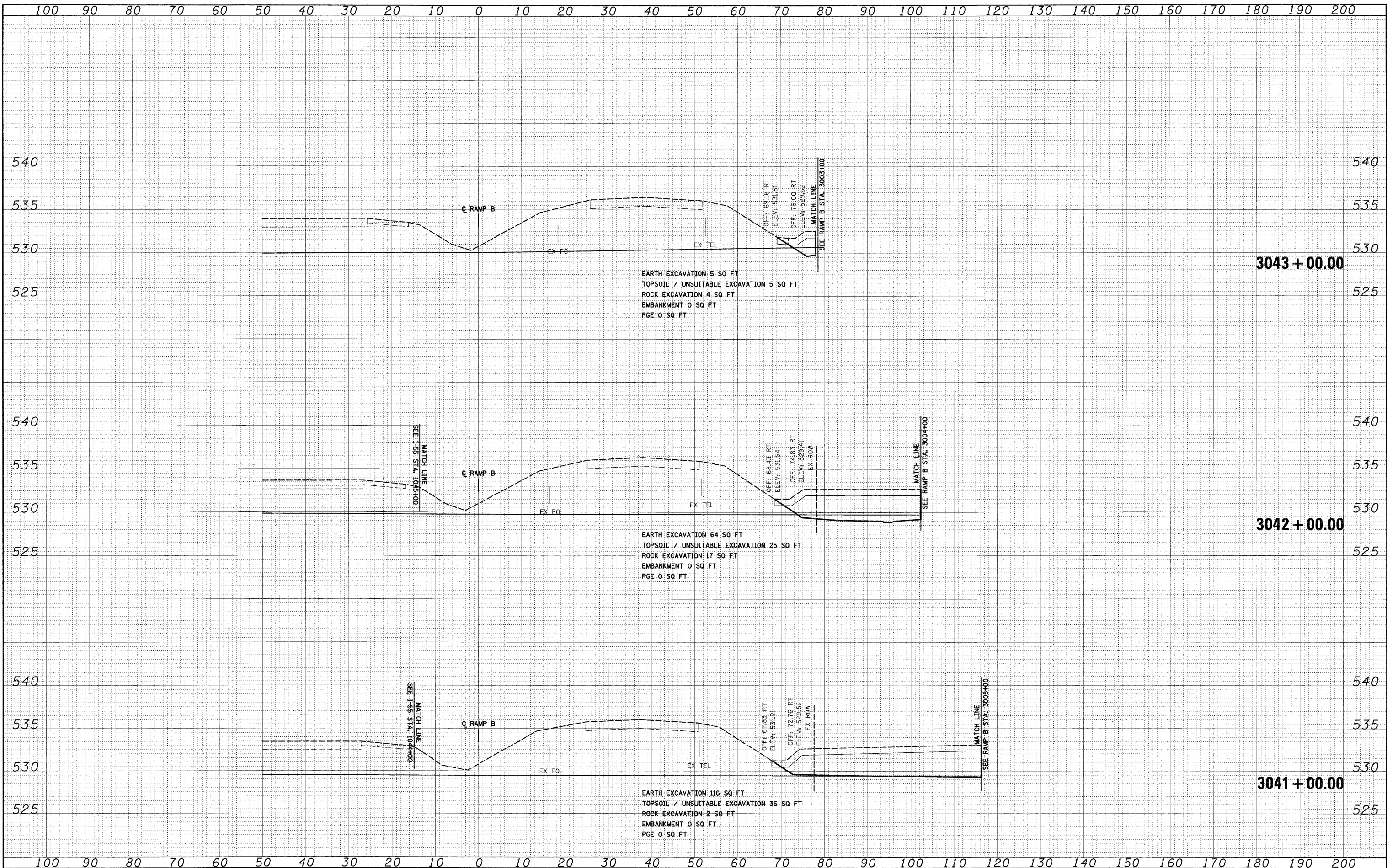
RAMP B CROSS SECTIONS
 SCALE: 1"=10'H; 1"=5'V
 SHEET NO. 18 OF 36 SHEETS
 STA. 3038+00.00 TO STA. 3040+00.00

F.A.I. RTE. 55	SECTION (99-1&2)AC-3	COUNTY WILL	TOTAL SHEETS 524	SHEET NO. 476
CONTRACT NO. 60C31			FED. ROAD DIST. NO. 1 ILLINOIS FED. AID PROJECT	

FINAL

DATE	
BY	
SURVEYED	
PLOTTED	
NOTE BOOK	
AREAS CHECKED	

DATE	
BY	
ORIGINAL SURVEY	
PLOTTED	
NOTE BOOK	
AREAS CHECKED	



FILE NAME = D:\60C31-SHT-XSSH105.dgn
 USER NAME = TKLuege1
 PLOT SCALE = 1:10
 PLOT DATE = 12/11/2009

DESIGNED - TRK	REVISED -
DRAWN - TRK	REVISED -
CHECKED - DLT	REVISED -
DATE - 12/18/09	REVISED -

**STATE OF ILLINOIS
DEPARTMENT OF TRANSPORTATION**

RAMP B CROSS SECTIONS

SCALE: 1"=10'H; 1"=5'V SHEET NO. 19 OF 36 SHEETS STA. 3041+00.00 TO STA. 3043+00.00

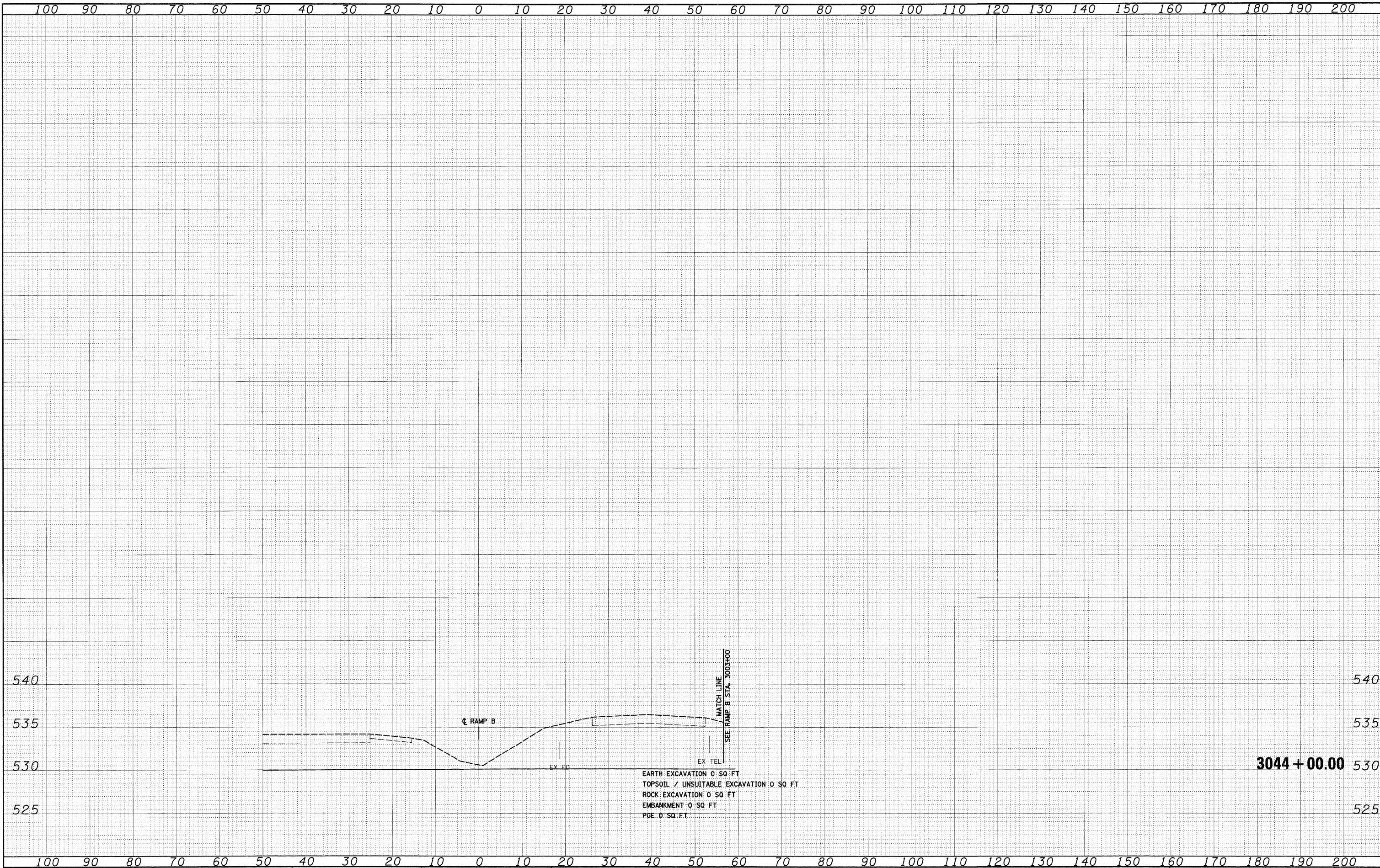
F.A.I. RTE.	SECTION	COUNTY	TOTAL SHEETS	SHEET NO.
55	(99-1&2)AC-3	WILL	524	477
CONTRACT NO. 60C31			ILLINOIS FED. AID PROJECT	

FINAL

FINAL SURVEY	SURVEYED	BY	DATE
NOTE BOOK NO.	PLOTTED		
	AREAS CHECKED		

ORIGINAL SURVEY	SURVEYED	BY	DATE
NOTE BOOK NO.	PLOTTED		
	AREAS CHECKED		

McDonough Associates Inc.
 Engineers/Architects
 130 East Randolph Street, Chicago, Illinois 60601



FILE NAME = D:\60C31-SHT-XSSH05.dgn

USER NAME = TKluegel	DESIGNED - TRK	REVISED -
PLOT SCALE = 1:10	DRAWN - TRK	REVISED -
PLOT DATE = 12/11/2009	CHECKED - DLT	REVISED -
	DATE - 12/18/09	REVISED -

**STATE OF ILLINOIS
 DEPARTMENT OF TRANSPORTATION**

RAMP B CROSS SECTIONS

SCALE: 1"=10'H; 1"=5'V SHEET NO. 20 OF 36 SHEETS STA. 3044+00.00 TO STA. 3044+00.00

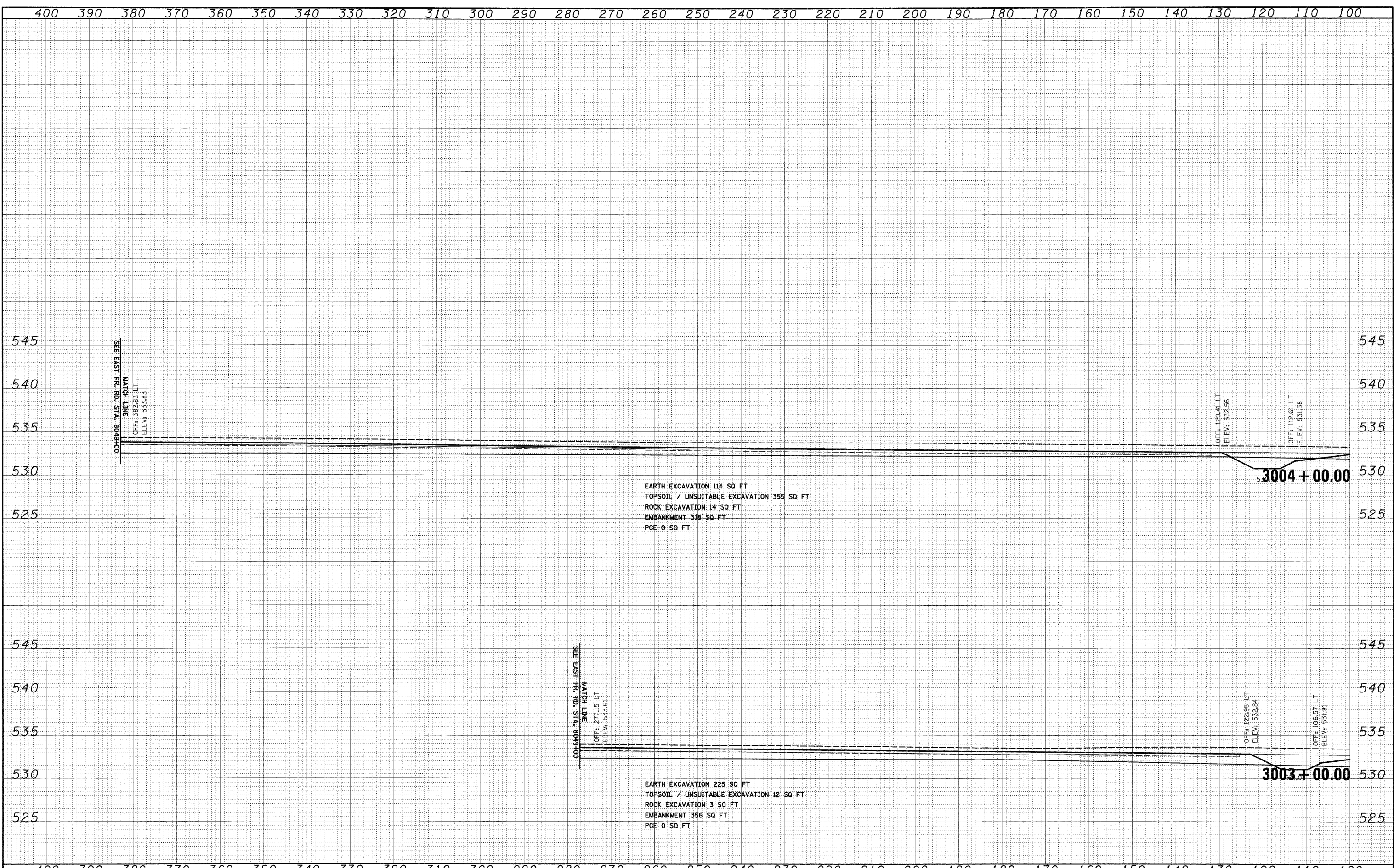
F.A.T. RTE.	SECTION	COUNTY	TOTAL SHEETS	SHEET NO.
55	(99-1&2)AC-3	WILL	524	478
CONTRACT NO. 60C31				

FED. ROAD DIST. NO. 1 ILLINOIS FED. AID PROJECT

FINAL

FINAL SURVEY	SURVEYED	DATE
NOTE BOOK	PLotted	BY
AREAS CHECKED	NO. DATE	

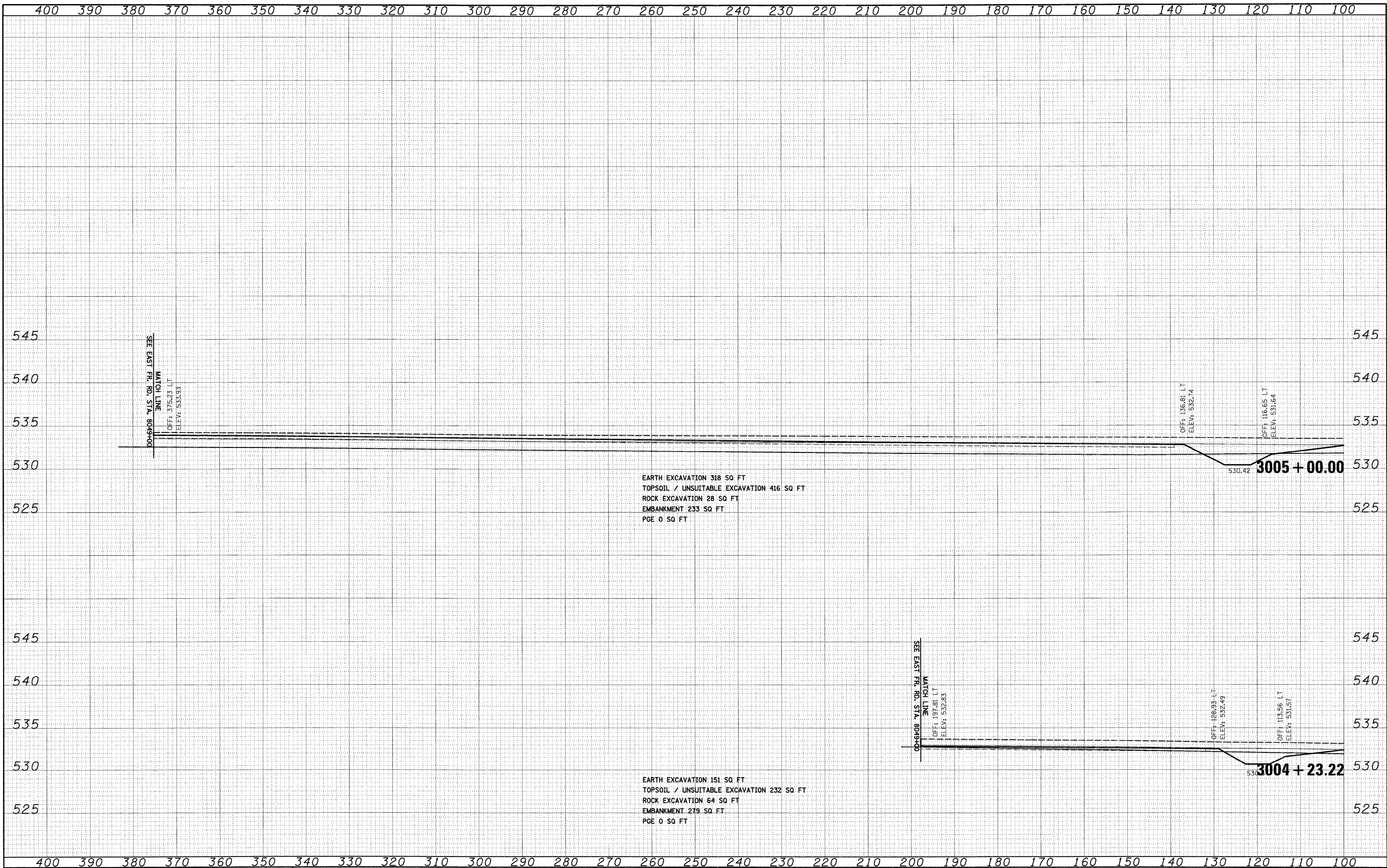
ORIGINAL SURVEY	SURVEYED	DATE
NOTE BOOK	PLotted	BY
AREAS CHECKED	NO. DATE	



FILE NAME = D:\60C31-SHT-XSSH105.dgn	USER NAME = TKluemel	DESIGNED - TRK	REVISED -	STATE OF ILLINOIS DEPARTMENT OF TRANSPORTATION	RAMP B CROSS SECTIONS		F.A.I. RTE. 55	SECTION (99-1&2)AC-3	COUNTY WILL	TOTAL SHEETS 524	SHEET NO. 479	
	PLLOT SCALE = 1:10	DRAWN - TRK	REVISED -		SCALE: 1"=10'H; 1"=5'V	SHEET NO. 21 OF 36 SHEETS	STA. 3003+00.00 TO STA. 3004+00.00	CONTRACT NO. 60C31				
	PLLOT DATE = 12/11/2009	CHECKED - DLT	REVISED -		FED. ROAD DIST. NO. 1 ILLINOIS FED. AID PROJECT							
		DATE = 12/18/09	REVISED -		FINAL							

FINAL SURVEY	SURVEYED	BY	DATE
PLOTTED	PLOTTED		
NOTE BOOK	NOTE BOOK		
AREAS	AREAS		
CHECKED	CHECKED		
NO.	NO.		

ORIGINAL SURVEY	SURVEYED	BY	DATE
PLOTTED	PLOTTED		
NOTE BOOK	NOTE BOOK		
AREAS	AREAS		
CHECKED	CHECKED		
NO.	NO.		



FILE NAME = D:\60C31-SHT-XSSH705.dgn
 USER NAME = TK1uege1
 PLOT SCALE = 1:10
 PLOT DATE = 12/11/2009

DESIGNED - TRK	REVISED -
DRAWN - TRK	REVISED -
CHECKED - DLT	REVISED -
DATE - 12/18/09	REVISED -

STATE OF ILLINOIS
DEPARTMENT OF TRANSPORTATION

RAMP B CROSS SECTIONS
 SCALE: 1"=10'H; 1"=5'V SHEET NO. 22 OF 36 SHEETS STA. 3004+23.22 TO STA. 3005+00.00

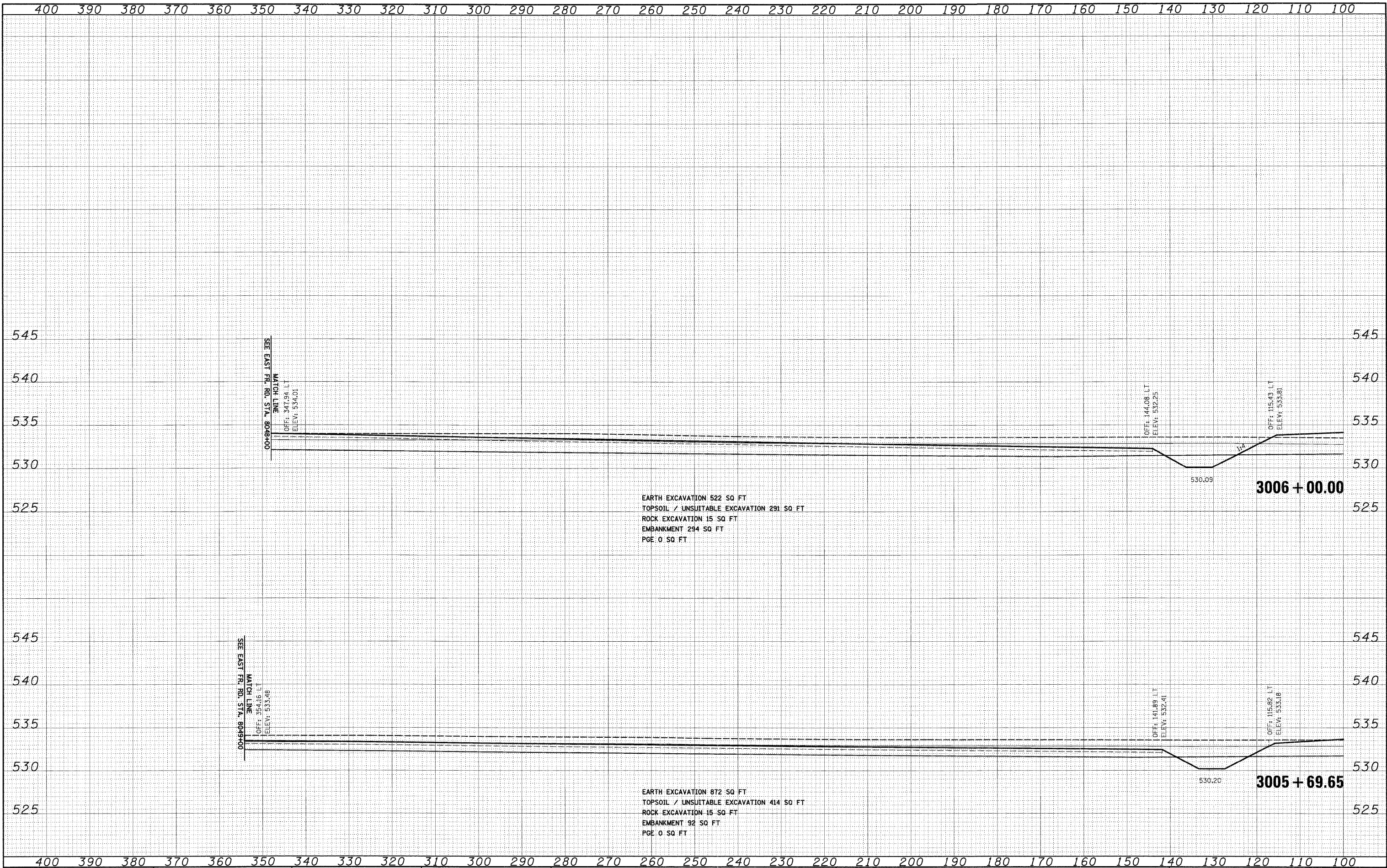
F.A.I. RTE.	SECTION	COUNTY	TOTAL SHEETS	SHEET NO.
55	(99-1&2)AC-3	WILL	524	480
CONTRACT NO. 60C31				
FED. ROAD DIST. NO. 1 ILLINOIS FED. AID PROJECT				

FINAL

FINAL SURVEY	SURVEYED	BY	DATE
NOTE BOOK	PLOTTED		
NO.	AREAS CHECKED		

ORIGINAL SURVEY	SURVEYED	BY	DATE
NOTE BOOK	PLOTTED		
NO.	AREAS CHECKED		

McDonough Associates Inc.
 Engineers/Architects
 700 East Randolph Street, Chicago, Illinois 60601



FILE NAME =	USER NAME = TKluerg1
D:\60C31-SHT-XSSH705.dgn	DESIGNED - TRK
	DRAWN - TRK
	CHECKED - DLT
	DATE - 12/18/09
	REVISOR -
	REVISION -
	REVISION -
	REVISION -

PLLOT SCALE = 1:10	DESIGNED - TRK	REVISOR -
PLLOT DATE = 12/11/2009	DRAWN - TRK	REVISION -
	CHECKED - DLT	REVISION -
	DATE - 12/18/09	REVISION -

**STATE OF ILLINOIS
 DEPARTMENT OF TRANSPORTATION**

RAMP B CROSS SECTIONS

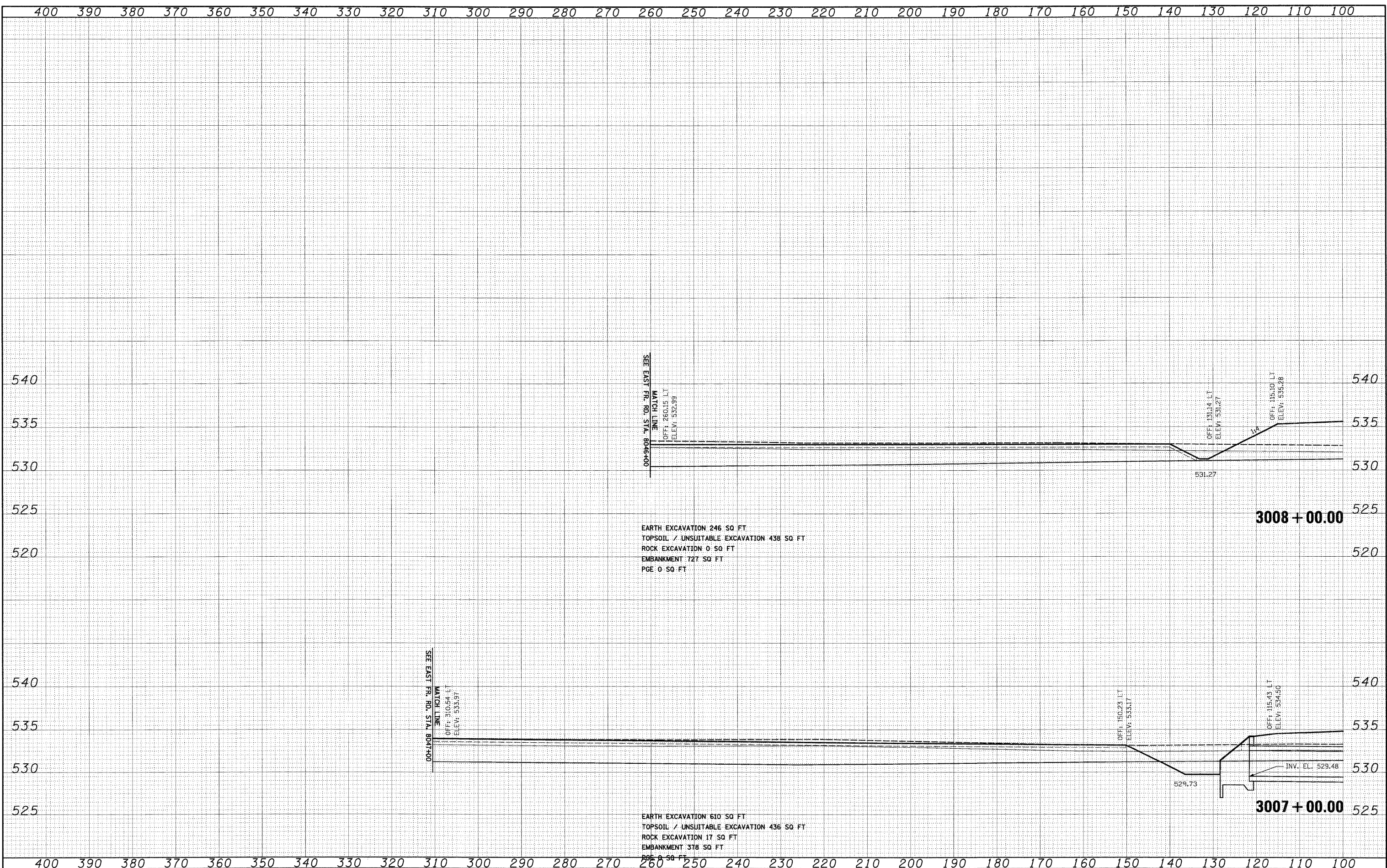
SCALE: 1"=10'H; 1"=5'V SHEET NO. 23 OF 36 SHEETS STA. 3005+69.65 TO STA. 3006+00.00

F.A.I. RTE.	SECTION	COUNTY	TOTAL SHEETS	SHEET NO.
55	(99-1&2)AC-3	WILL	524	481
CONTRACT NO. 60C31				
FED. ROAD DIST. NO. 1 ILLINOIS FED. AID PROJECT				

FINAL

FINAL SURVEY	BY	DATE
NOTE BOOK		
AREAS CHECKED		
NO.		

ORIGINAL SURVEY	BY	DATE
NOTE BOOK		
AREAS CHECKED		
NO.		



SEE EAST FR. RD. STA. 8046+00
MATCH LINE
OFF: 260.15 LT
ELEV: 532.99

EARTH EXCAVATION 246 SQ FT
TOPSOIL / UNSUITABLE EXCAVATION 438 SQ FT
ROCK EXCAVATION 0 SQ FT
EMBANKMENT 727 SQ FT
PGE 0 SQ FT

OFF: 131.14 LT
ELEV: 531.27

3008 + 00.00

SEE EAST FR. RD. STA. 8047+00
MATCH LINE
OFF: 310.54 LT
ELEV: 533.97

EARTH EXCAVATION 610 SQ FT
TOPSOIL / UNSUITABLE EXCAVATION 436 SQ FT
ROCK EXCAVATION 17 SQ FT
EMBANKMENT 378 SQ FT
PGE 0 SQ FT

OFF: 150.23 LT
ELEV: 533.17

3007 + 00.00

OFF: 115.43 LT
ELEV: 534.50

529.73

INV. EL. 529.48

FILE NAME =	USER NAME = TKluage1
D160C31-SHT-XSSH105.dgn	

DESIGNED - TRK	REVISED -
DRAWN - TRK	REVISED -
CHECKED - DLT	REVISED -
DATE - 12/18/09	REVISED -

DESIGNED - TRK	REVISED -
DRAWN - TRK	REVISED -
CHECKED - DLT	REVISED -
DATE - 12/18/09	REVISED -

STATE OF ILLINOIS
DEPARTMENT OF TRANSPORTATION

RAMP B CROSS SECTIONS

SCALE: 1"=10'H; 1"=5'V SHEET NO. 24 OF 36 SHEETS STA. 3007+00.00 TO STA. 3008+00.00


F.A.I. RTE. 55	SECTION (99-1&2)AC-3	COUNTY WILL	TOTAL SHEETS 524	SHEET NO. 482
CONTRACT NO. 60C31				
FED. ROAD DIST. NO. 1 ILLINOIS FED. AID PROJECT				

FINAL

400 390 380 370 360 350 340 330 320 310 300 290 280 270 260 250 240 230 220 210 200 190 180 170 160 150 140 130 120 110 100

FINAL SURVEY	DATE
SURVEYED	BY
PLOTTED	
NOTE BOOK	
AREAS	
AREAS CHECKED	
NO.	

ORIGINAL SURVEY	DATE
SURVEYED	BY
PLOTTED	
NOTE BOOK	
AREAS	
AREAS CHECKED	
NO.	



EARTH EXCAVATION 624 SQ FT
TOPSOIL / UNSUITABLE EXCAVATION 448 SQ FT
ROCK EXCAVATION 0 SQ FT
EMBANKMENT 818 SQ FT
PGE 0 SQ FT

EARTH EXCAVATION 388 SQ FT
TOPSOIL / UNSUITABLE EXCAVATION 443 SQ FT
ROCK EXCAVATION 0 SQ FT
EMBANKMENT 798 SQ FT
PGE 0 SQ FT

400 390 380 370 360 350 340 330 320 310 300 290 280 270 260 250 240 230 220 210 200 190 180 170 160 150 140 130 120 110 100

FILE NAME =	USER NAME = TKluegal
D:\62C31-SHT-XSSH105.dgn	

DESIGNED - TRK	REVISED -
DRAWN - TRK	REVISED -
CHECKED - DLT	REVISED -
DATE - 12/18/09	REVISED -

PLLOT SCALE = 1:10	REVISED -
PLLOT DATE = 12/11/2009	REVISED -

**STATE OF ILLINOIS
DEPARTMENT OF TRANSPORTATION**

RAMP B CROSS SECTIONS

SCALE: 1"=10'H; 1/2"=5' V SHEET NO. 25 OF 36 SHEETS STA. 3009+00.00 TO STA. 3010+00.00

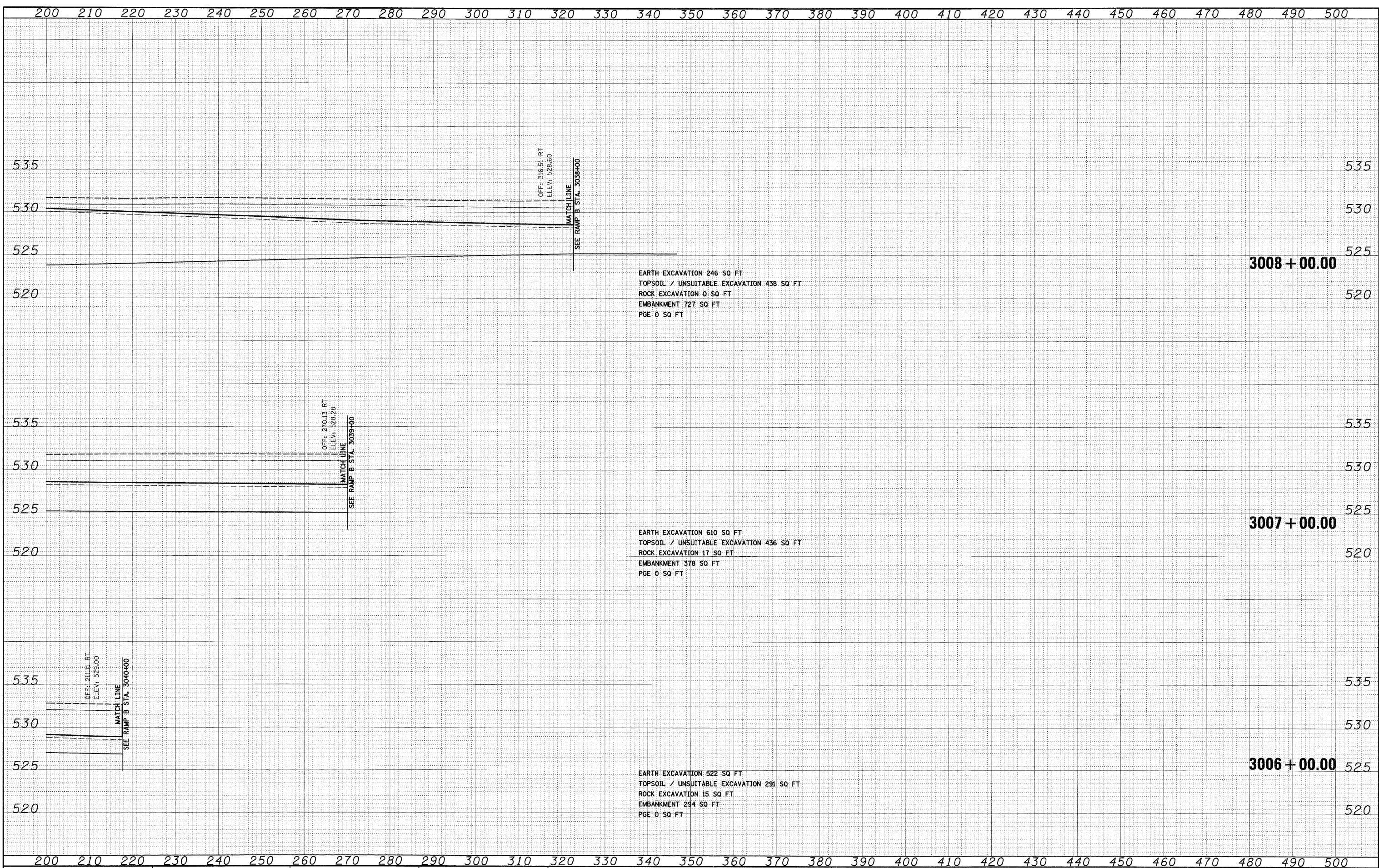
F.A.I. RTE. 55	SECTION (99-1&2)AC-3	COUNTY WILL	TOTAL SHEETS 524	SHEET NO. 483
CONTRACT NO. 60C31			ILLINOIS FED. AID PROJECT	

FINAL

DATE	
BY	
FINAL SURVEY	
SURVEYED	
PLOTTED	
NOTE BOOK	
AREAS CHECKED	
NO.	

DATE	
BY	
ORIGINAL SURVEY	
SURVEYED	
PLOTTED	
NOTE BOOK	
AREAS CHECKED	
NO.	

McDonough Associates Inc.
 Engineers/Architects
 100 East Randolph Street Chicago, Illinois 60601



FILE NAME =	D:\B0C31-SHT-XSSH06.dgn
USER NAME =	Tkluegel
DESIGNED -	TRK
DRAWN -	TRK
CHECKED -	DLT
PLLOT DATE =	12/11/2009
DATE	12/18/09

REVISIED -	-
REVISIED -	-
REVISIED -	-
REVISIED -	-

**STATE OF ILLINOIS
 DEPARTMENT OF TRANSPORTATION**

RAMP B CROSS SECTIONS

SCALE: 1"=10'H; 1"=5'V SHEET NO. 26 OF 36 SHEETS STA. 3001+00.00 TO STA. 3008+00.00


F.A.I. RTE.	SECTION	COUNTY	TOTAL SHEETS	SHEET NO.
55	(99-1&2)AC-3	WILL	524	484
CONTRACT NO. 60C31				
FED. ROAD DIST. NO. 1 ILLINOIS FED. AID PROJECT				

FINAL

FINAL SURVEY	SURVEYED	BY	DATE
NOTE BOOK	PLOTTED		
NO.	AREAS CHECKED		

ORIGINAL SURVEY	SURVEYED	BY	DATE
NOTE BOOK	PLOTTED		
NO.	AREAS CHECKED		

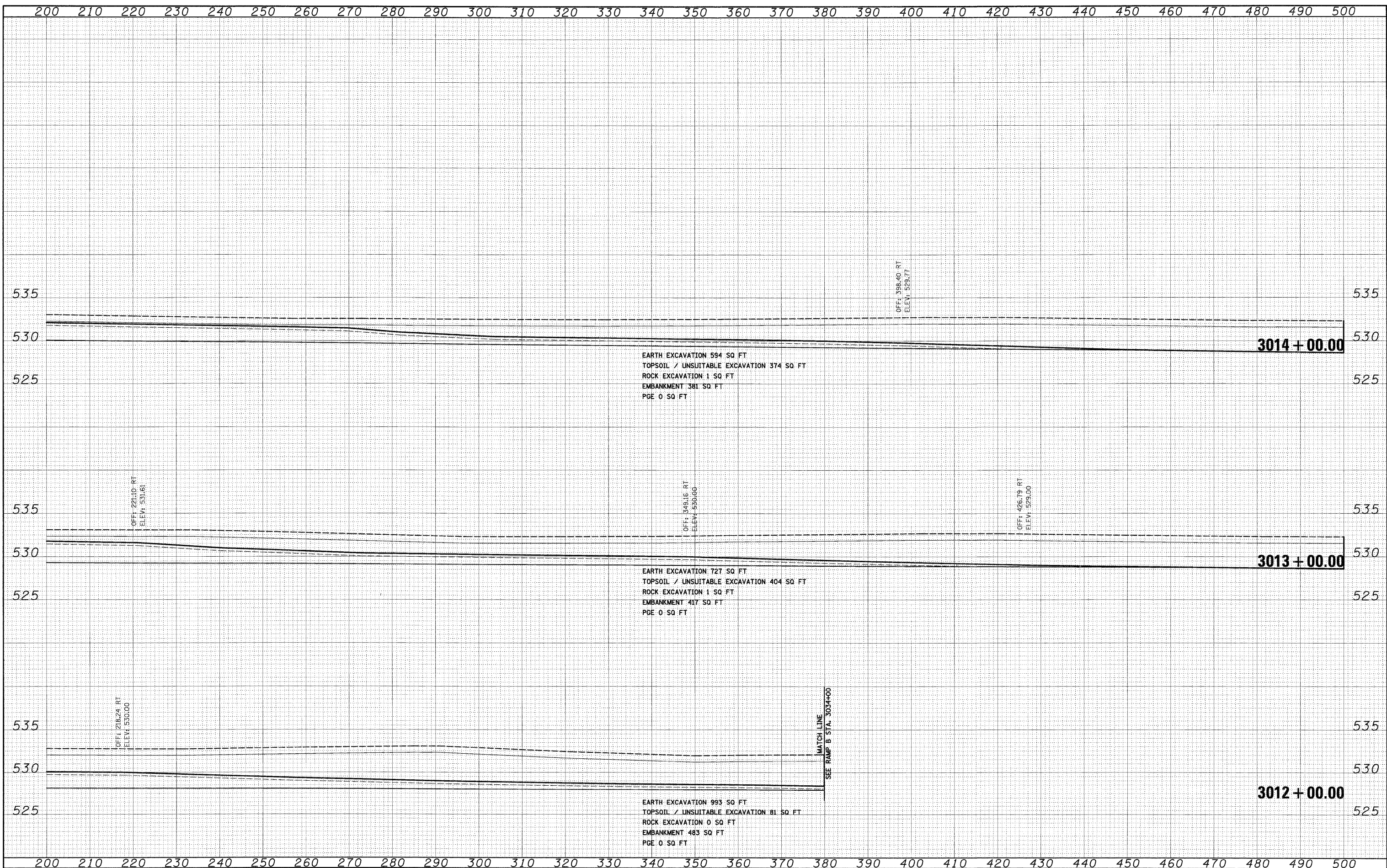
McDonough Associates Inc.
 Engineers/Architects
 100 East Randolph Street Chicago, Illinois 60601



FILE NAME = D:\60C31-SHT-XSSH05.dgn	USER NAME = TKluemel	DESIGNED - TRK	REVISED -	STATE OF ILLINOIS DEPARTMENT OF TRANSPORTATION	RAMP B CROSS SECTIONS	F.A.I. RTE. 55	SECTION (99-1&2)AC-3	COUNTY WILL	TOTAL SHEETS 524	SHEET NO. 485	
	PLOT SCALE = 1:10	DRAWN - TRK	REVISED -			SCALE: 1"=10'H; 1"=5'V	SHEET NO. 27 OF 36 SHEETS	STA. 3009+00.00 TO STA. 3011+00.00	CONTRACT NO. 60C31		
	PLOT DATE = 12/11/2009	CHECKED - DLT	REVISED -			FED. ROAD DIST. NO. 1 ILLINOIS FED. AID PROJECT					
		DATE - 12/18/09	REVISED -			FINAL					

FINAL	SURVEYED	BY	DATE
SURVEY	PLOTTED		
NOTE BOOK	DATE		
AREAS	CHECKED		
NO.			

ORIGINAL	SURVEYED	BY	DATE
SURVEY	PLOTTED		
NOTE BOOK	DATE		
AREAS	CHECKED		
NO.			



FILE NAME =	USER NAME = TKlu@e1
D:\620C31-SHT-XSSH105.dgn	DESIGNED - TRK
	DRAWN - TRK
	CHECKED - DLT
	DATE - 12/18/09

DESIGNED - TRK	REVISED -
DRAWN - TRK	REVISED -
CHECKED - DLT	REVISED -
DATE - 12/18/09	REVISED -

SCALE = 1:10	PLT DATE = 12/11/2009
--------------	-----------------------

**STATE OF ILLINOIS
DEPARTMENT OF TRANSPORTATION**

RAMP B CROSS SECTIONS

SCALE: 1"=10'H; 1"=5'V SHEET NO. 28 OF 36 SHEETS STA. 3012+00.00 TO STA. 3014+00.00

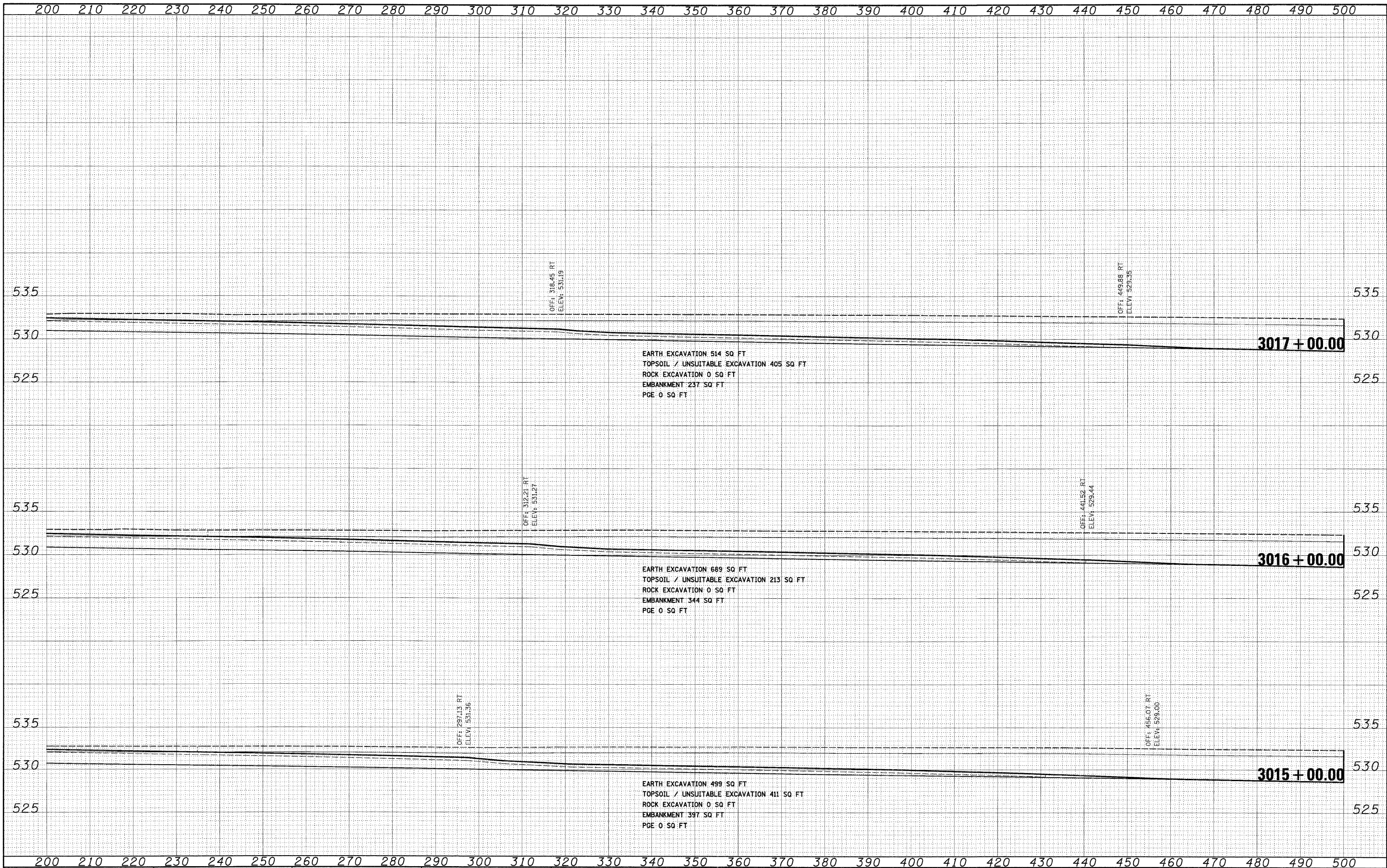
F.A.I. RTE. 55	SECTION (99-1&2)AC-3	COUNTY WILL	TOTAL SHEETS 524	SHEET NO. 486
CONTRACT NO. 60C31			FED. ROAD DIST. NO. 1 ILLINOIS FED. AID PROJECT	

FINAL

FINAL SURVEY	SURVEYED	BY	DATE
NOTE BOOK NO.	PLOTTED		
	DATE		
	AREAS CHECKED		

ORIGINAL SURVEY	SURVEYED	BY	DATE
NOTE BOOK NO.	PLOTTED		
	DATE		
	AREAS CHECKED		

McDonough Associates Inc.
 Engineers/Architects
 70 East Randolph Street Chicago, Illinois 60601



FILE NAME = D:\60C31-SHT-XSSH\025.dgn
 USER NAME = TKluergel
 PLOT SCALE = 1:10
 PLOT DATE = 12/11/2009

DESIGNED - TRK	REVISIED -
DRAWN - TRK	REVISIED -
CHECKED - DLT	REVISIED -
DATE - 12/18/09	REVISIED -

**STATE OF ILLINOIS
 DEPARTMENT OF TRANSPORTATION**

RAMP B CROSS SECTIONS

SCALE: 1"=10'H; 1"=5'V SHEET NO. 29 OF 36 SHEETS STA. 3015+00.00 TO STA. 3017+00.00

F.A.I. RTE.	SECTION	COUNTY	TOTAL SHEETS	SHEET NO.
55	(99-1&2)AC-3	WILL	524	487
CONTRACT NO. 60C31				

FED. ROAD DIST. NO. 1 ILLINOIS FED. AID PROJECT


FINAL

200 210 220 230 240 250 260 270 280 290 300 310 320 330 340 350 360 370 380 390 400 410 420 430 440 450 460 470 480 490 500

FINAL SURVEY	SURVEYED	BY	DATE
NOTE BOOK NO.	PLOTTED DATE		
	AREAS CHECKED		

ORIGINAL SURVEY	SURVEYED	BY	DATE
NOTE BOOK NO.	PLOTTED DATE		
	AREAS CHECKED		

McDonough Associates Inc.
 Engineers / Architects
 130 East Randolph Street, Chicago, Illinois 60601



EARTH EXCAVATION 719 SQ FT
 TOPSOIL / UNSUITABLE EXCAVATION 357 SQ FT
 ROCK EXCAVATION 0 SQ FT
 EMBANKMENT 134 SQ FT
 PGE 0 SQ FT

EARTH EXCAVATION 843 SQ FT
 TOPSOIL / UNSUITABLE EXCAVATION 145 SQ FT
 ROCK EXCAVATION 0 SQ FT
 EMBANKMENT 182 SQ FT
 PGE 0 SQ FT

EARTH EXCAVATION 514 SQ FT
 TOPSOIL / UNSUITABLE EXCAVATION 405 SQ FT
 ROCK EXCAVATION 0 SQ FT
 EMBANKMENT 242 SQ FT
 PGE 0 SQ FT

200 210 220 230 240 250 260 270 280 290 300 310 320 330 340 350 360 370 380 390 400 410 420 430 440 450 460 470 480 490 500

FILE NAME =	USER NAME = TKlu@e1
D160C31-SH-XSSH06.dgn	

DESIGNED - TRK	REVISED -
DRAWN - TRK	REVISED -
CHECKED - DLT	REVISED -
DATE - 12/18/09	REVISED -

STATE OF ILLINOIS
DEPARTMENT OF TRANSPORTATION

RAMP B CROSS SECTIONS
 SCALE: 1"=10'H; 1"=5'V SHEET NO. 30 OF 36 SHEETS STA. 3018+00.00 TO STA. 3020+00.00

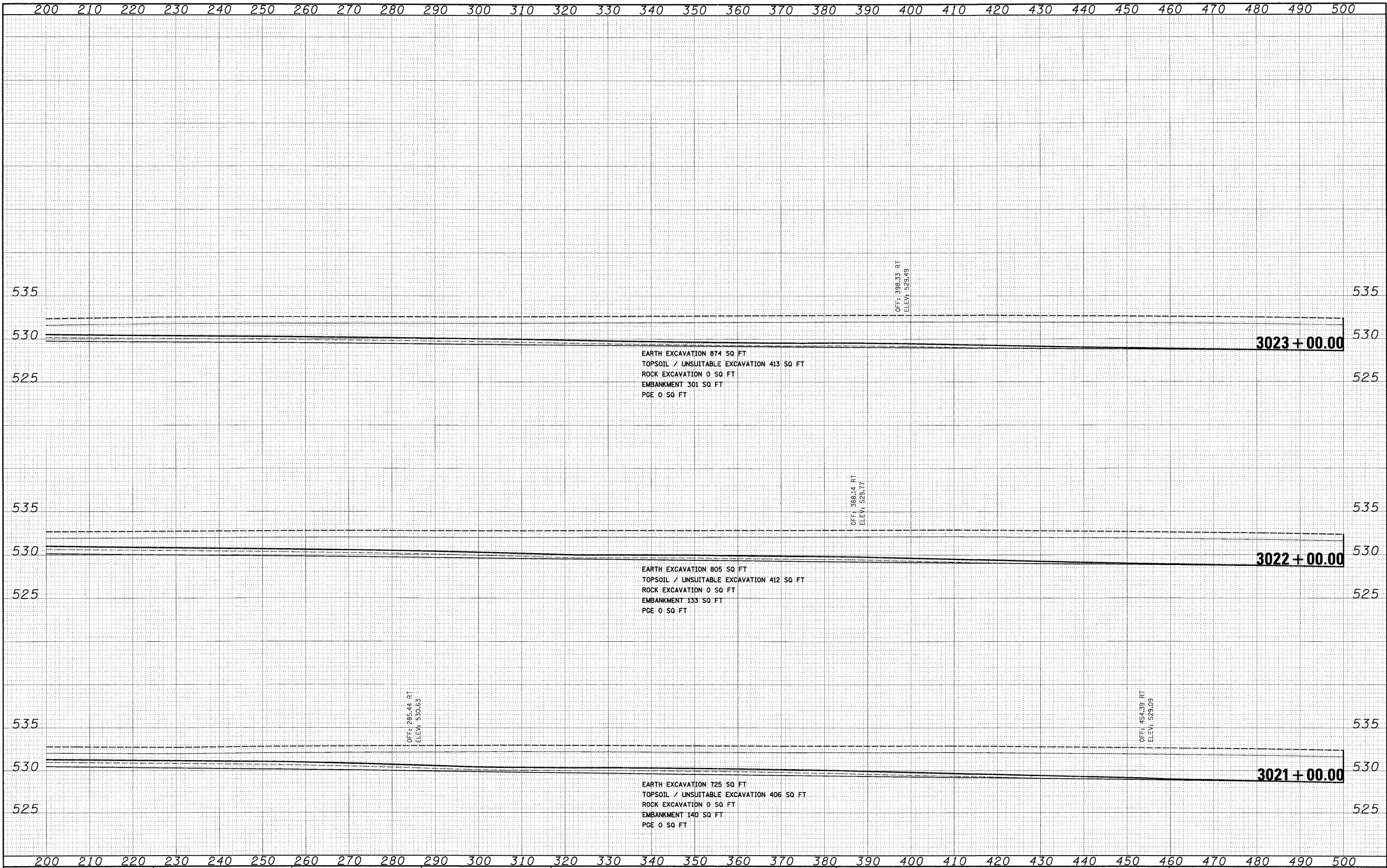
F.A.1 R.T.E. 55	SECTION (99-1&2)AC-3	COUNTY WILL	TOTAL SHEETS 524	SHEET NO. 488
CONTRACT NO. 60C31			FED. ROAD DIST. NO. 1 ILLINOIS FED. AID PROJECT	

FINAL

FINAL SURVEY	SURVEYED	BY	DATE
NOTE BOOK NO.	PLOTTED DATE		
	AREAS CHECKED		

ORIGINAL SURVEY	SURVEYED	BY	DATE
NOTE BOOK NO.	PLOTTED DATE		
	AREAS CHECKED		

McDonough Associates Inc.
 Engineers/Architects
 60 East Randolph Street Chicago, Illinois 60601



FILE NAME = D:\60C31-SHT-XSSH705.dgn
 USER NAME = TKluergel

DESIGNED - TRK
 DRAWN - TRK
 CHECKED - DLT
 PLOT DATE = 12/11/2009

REVISED -
 REVISED -
 REVISED -
 REVISED -

DATE = 12/18/09


**STATE OF ILLINOIS
 DEPARTMENT OF TRANSPORTATION**

RAMP B CROSS SECTIONS
 SCALE: 1"=10'H; 1"=5'V SHEET NO. 31 OF 36 SHEETS STA. 3021+00.00 TO STA. 3023+00.00

F.A.I. RTE.	SECTION	COUNTY	TOTAL SHEETS	SHEET NO.
55	(99-1&2)AC-3	WILL	524	489
CONTRACT NO. 60C31			FED. ROAD DIST. NO. 1 ILLINOIS FED. AID PROJECT	

FINAL

200 210 220 230 240 250 260 270 280 290 300 310 320 330 340 350 360 370 380 390 400 410 420 430 440 450 460 470 480 490 500



FINAL	SURVEYED	BY	DATE
SURVEY	PLOTTED		
NOTE BOOK	NO. _____		
AREAS CHECKED			

ORIGINAL	SURVEYED	BY	DATE
SURVEY	PLOTTED		
NOTE BOOK	NO. _____		
AREAS CHECKED			

McDonough Associates Inc.
 Engineers Architects
 100 East Randolph Street, Chicago, Illinois 60601

200 210 220 230 240 250 260 270 280 290 300 310 320 330 340 350 360 370 380 390 400 410 420 430 440 450 460 470 480 490 500

FILE NAME =	USER NAME = TKluage1
D:\60C31-SHT-XSSH105.dgn	

DESIGNED -	TRK	REVISED -	
DRAWN -	TRK	REVISED -	
CHECKED -	DLT	REVISED -	
DATE -	12/18/09	REVISED -	

PLLOT SCALE =	1:10
PLLOT DATE =	12/11/2009

STATE OF ILLINOIS
DEPARTMENT OF TRANSPORTATION

RAMP B CROSS SECTIONS

SCALE: 1"=10'H; 1"=5'V SHEET NO. 32 OF 36 SHEETS STA. 3024+00.00 TO STA. 3026+00.00

F.A.I. RTE.	SECTION	COUNTY	TOTAL SHEETS	SHEET NO.
55	(99-1&2)AC-3	WILL	524	490
CONTRACT NO. 60C31				

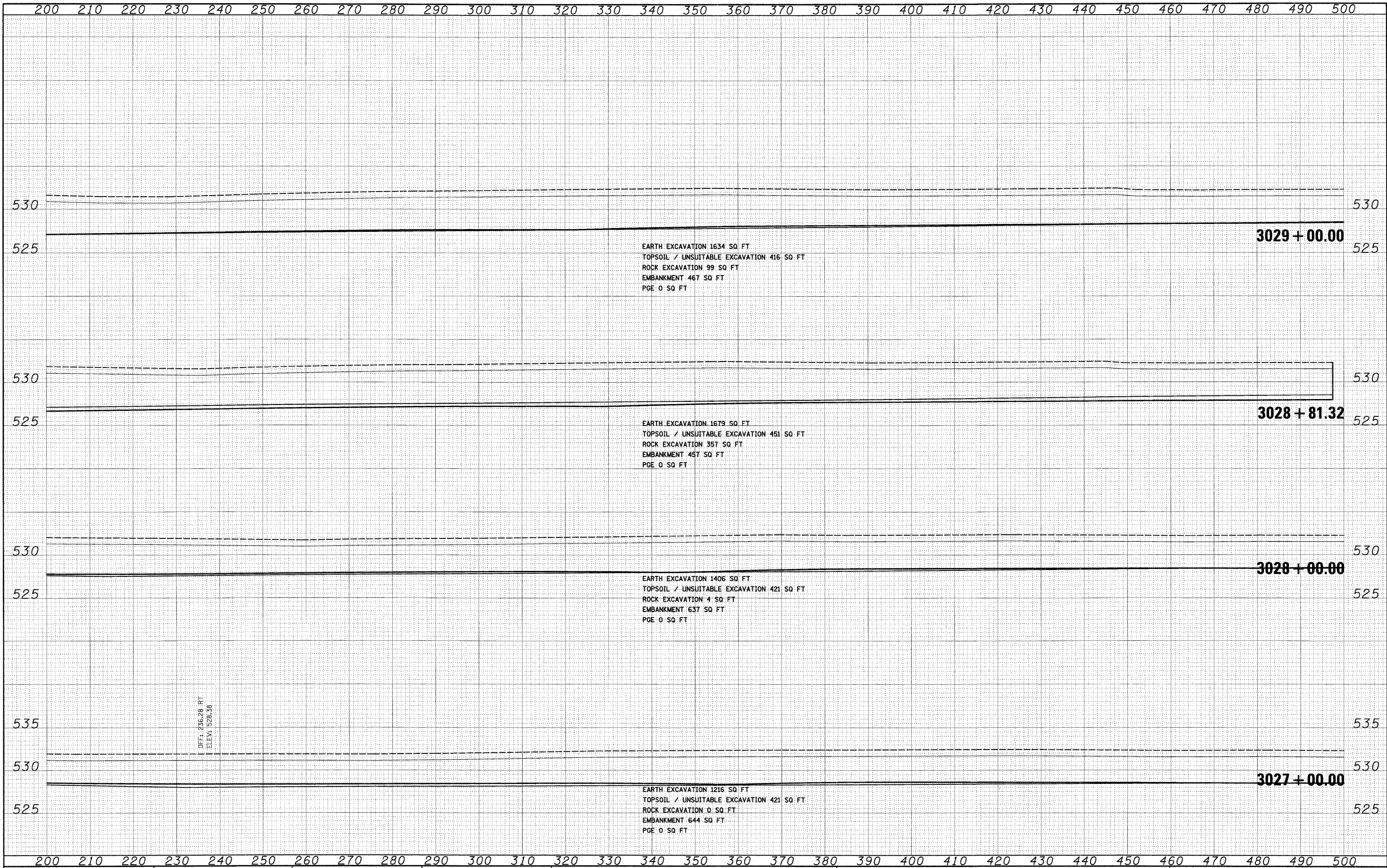
FED. ROAD DIST. NO. 1 ILLINOIS FED. AID PROJECT

FINAL

FINAL SURVEY	DATE
SURVEYED	BY
PLOTTED	
NOTE BOOK	
AREAS CHECKED	
NO.	

ORIGINAL SURVEY	DATE
SURVEYED	BY
PLOTTED	
NOTE BOOK	
AREAS CHECKED	
NO.	

McDonough Associates Inc.
 Engineers/Architects
 10 East Randolph Street Chicago, Illinois 60601



FILE NAME =	USER NAME = TKluengel
D160C31-SHT-XSSH105.dgn	DESIGNED - TRK
	DRAWN - TRK
	CHECKED - DLT
	DATE - 12/18/09
	REVISOR -
	REVISION -
	REVISION -
	REVISION -

PLLOT SCALE = 1:10	DESIGNED - TRK
PLLOT DATE = 12/11/2009	DRAWN - TRK
	CHECKED - DLT
	DATE - 12/18/09
	REVISOR -
	REVISION -
	REVISION -
	REVISION -

**STATE OF ILLINOIS
 DEPARTMENT OF TRANSPORTATION**

RAMP B CROSS SECTIONS

SCALE: 1"=10'H; 1"=5'V SHEET NO. 33 OF 36 SHEETS STA. 3027+00.00 TO STA. 3029+00.00

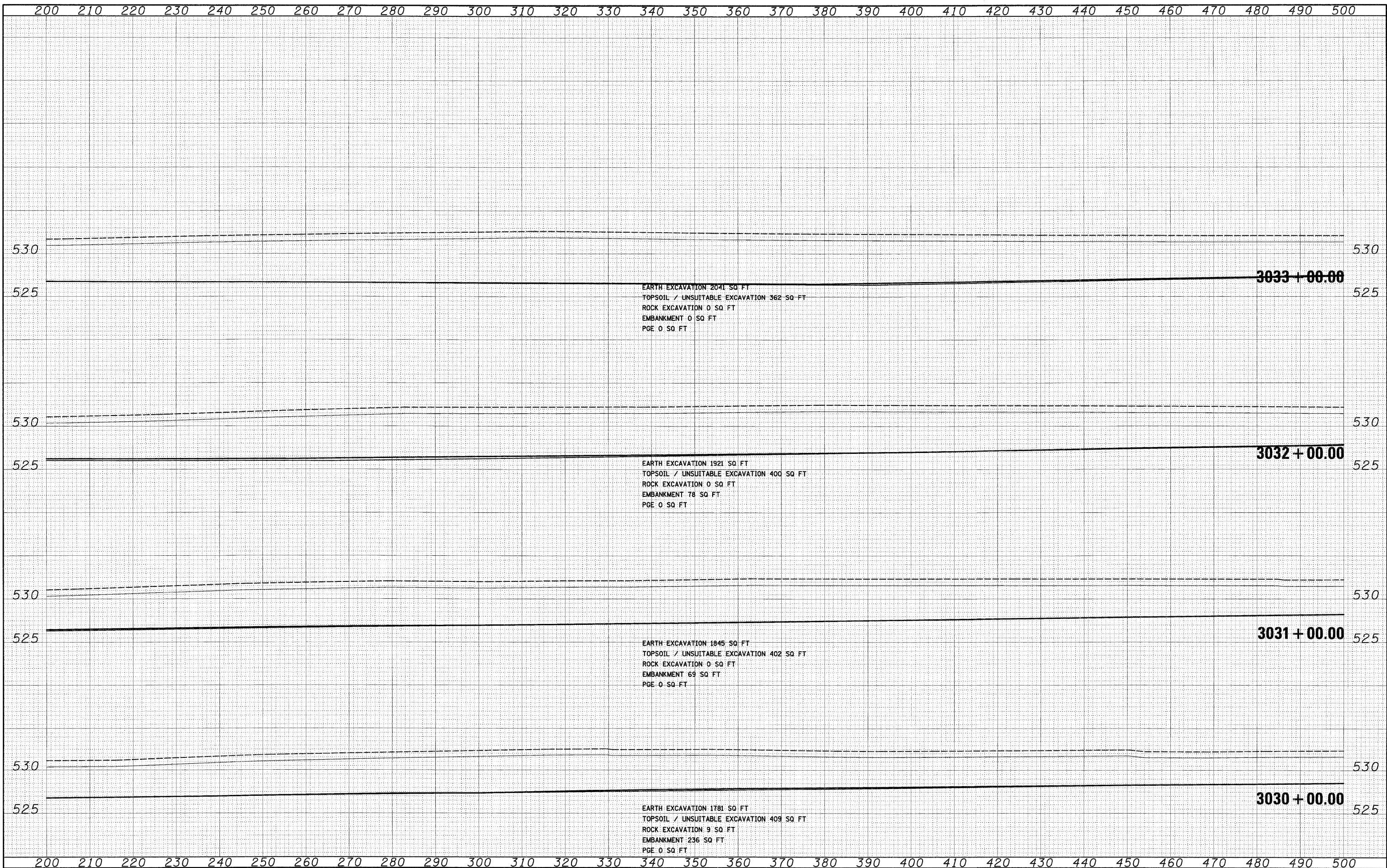
F.A.I. RTE.	SECTION	COUNTY	TOTAL SHEETS	SHEET NO.
55	(99-1&2)AC-3	WILL	524	491
CONTRACT NO. 60C31				
FED. ROAD DIST. NO. 1 ILLINOIS FED. AID PROJECT				

FINAL

FINAL SURVEY	DATE
PLOTTED	
NOTE BOOK	
AREAS CHECKED	
NO.	

ORIGINAL SURVEY	DATE
PLOTTED	
NOTE BOOK	
AREAS CHECKED	
NO.	

McDonough Associates Inc.
 Engineers / Architects
 131 East Randolph Street, Chicago, Illinois 60601



FILE NAME =	USER NAME = TK1ueg1
D160C31-SHT-XSSHT05.dgn	DESIGNED - TRK
	DRAWN - TRK
	CHECKED - DLT
	DATE - 12/18/09
	REVISED -
	REVISED -
	REVISED -

STATE OF ILLINOIS
DEPARTMENT OF TRANSPORTATION


RAMP B CROSS SECTIONS
 SCALE: 1"=10'H; 1"=5'V SHEET NO. 34 OF 36 SHEETS STA. 3030+00.00 TO STA. 3033+00.00

F.A.I. RTE.	SECTION	COUNTY	TOTAL SHEETS	SHEET NO.
55	(99-1&2)AC-3	WILL	524	492
CONTRACT NO. 60C31				
FED. ROAD DIST. NO. 1 ILLINOIS FED. AID PROJECT				

FINAL

FINAL SURVEY	DATE
SURVEYED	BY
PLOTTED	
NOTE BOOK	
AREAS	
AREAS CHECKED	
NO.	

ORIGINAL SURVEY	DATE
SURVEYED	BY
PLOTTED	
NOTE BOOK	
AREAS	
AREAS CHECKED	
NO.	



FILE NAME = D:\60C31-SHT-XSSH105.dgn

USER NAME = TKluigel	DESIGNED - TRK	REVISED -
PLDT SCALE = 1:10	DRAWN - TRK	REVISED -
PLDT DATE = 12/11/2009	CHECKED - DLT	REVISED -
	DATE - 12/18/09	REVISED -

**STATE OF ILLINOIS
DEPARTMENT OF TRANSPORTATION**

RAMP B CROSS SECTIONS

SCALE: 1"=10'H; 1/2"=5'V SHEET NO. 35 OF 36 SHEETS STA. 3034+00.00 TO STA. 3037+00.00

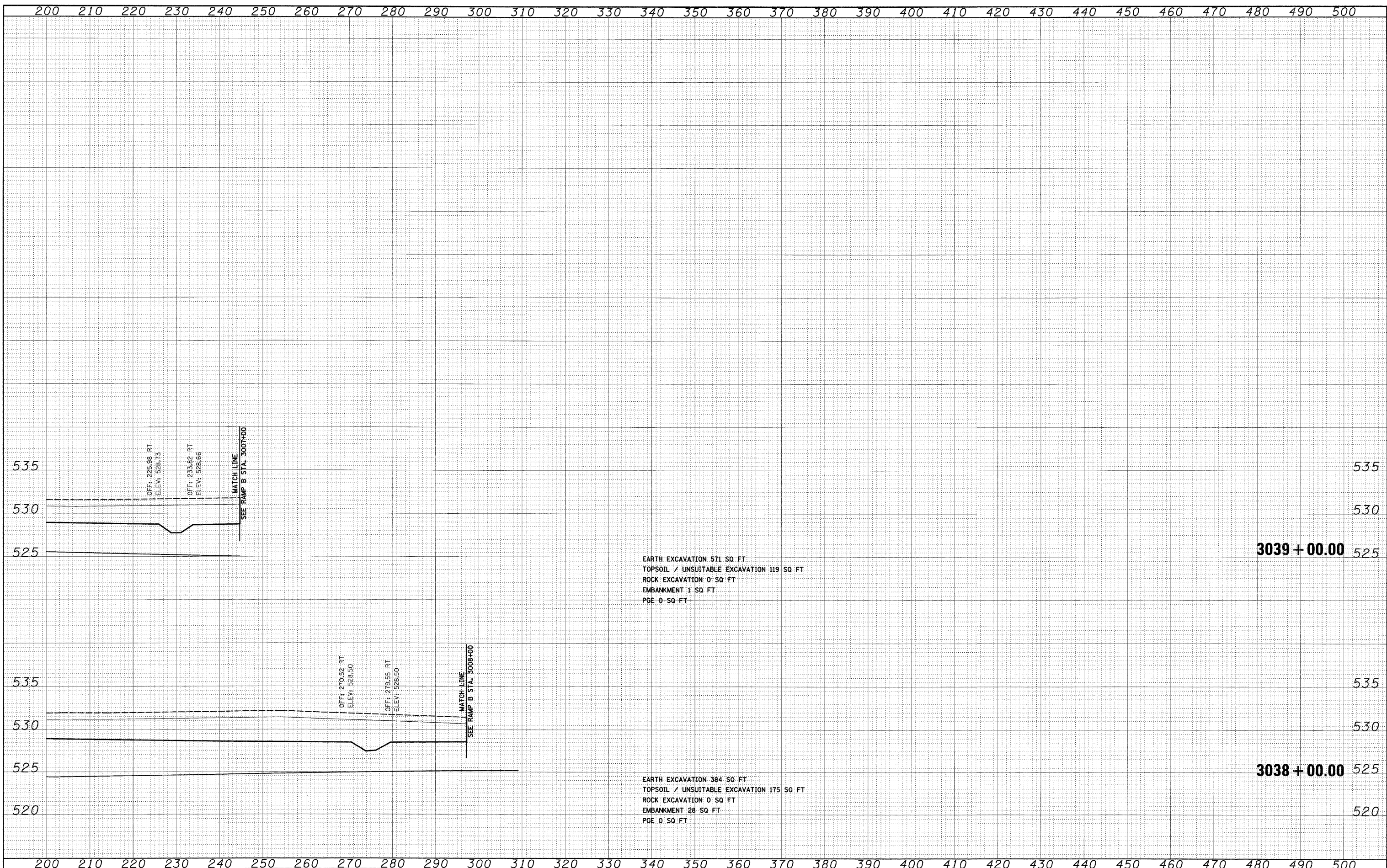
F.A.1 R.T.E. 55	SECTION (99-1&2)AC-3	COUNTY WILL	TOTAL SHEETS 524	SHEET NO. 493
CONTRACT NO. 60C31			FED. ROAD DIST. NO. 1 ILLINOIS FED. AID PROJECT	

FINAL

FINAL SURVEY	BY	DATE
SURVEYED		
PLOTTED		
NOTE BOOK		
AREAS		
CHECKED		
NO.		

ORIGINAL SURVEY	BY	DATE
SURVEYED		
PLOTTED		
NOTE BOOK		
AREAS		
CHECKED		
NO.		

McDonough Associates Inc.
 Engineers / Architects
 100 East Randolph Street, Chicago, Illinois 60601



EARTH EXCAVATION 571 SQ FT
 TOPSOIL / UNSUITABLE EXCAVATION 119 SQ FT
 ROCK EXCAVATION 0 SQ FT
 EMBANKMENT 1 SQ FT
 PGE 0 SQ FT

EARTH EXCAVATION 384 SQ FT
 TOPSOIL / UNSUITABLE EXCAVATION 175 SQ FT
 ROCK EXCAVATION 0 SQ FT
 EMBANKMENT 28 SQ FT
 PGE 0 SQ FT

200 210 220 230 240 250 260 270 280 290 300 310 320 330 340 350 360 370 380 390 400 410 420 430 440 450 460 470 480 490 500

FILE NAME =	USER NAME = TKluigel
D:\60C31-SHT-XSSH125.dgn	

DESIGNED - TRK	REVISED -
DRAWN - TRK	REVISED -
CHECKED - DLT	REVISED -
DATE - 12/18/09	REVISED -

STATE OF ILLINOIS
DEPARTMENT OF TRANSPORTATION

RAMP B CROSS SECTIONS

SCALE: 1"=10'H; 1"=5'V SHEET NO. 36 OF 36 SHEETS STA. 3038+00.00 TO STA. 3039+00.00

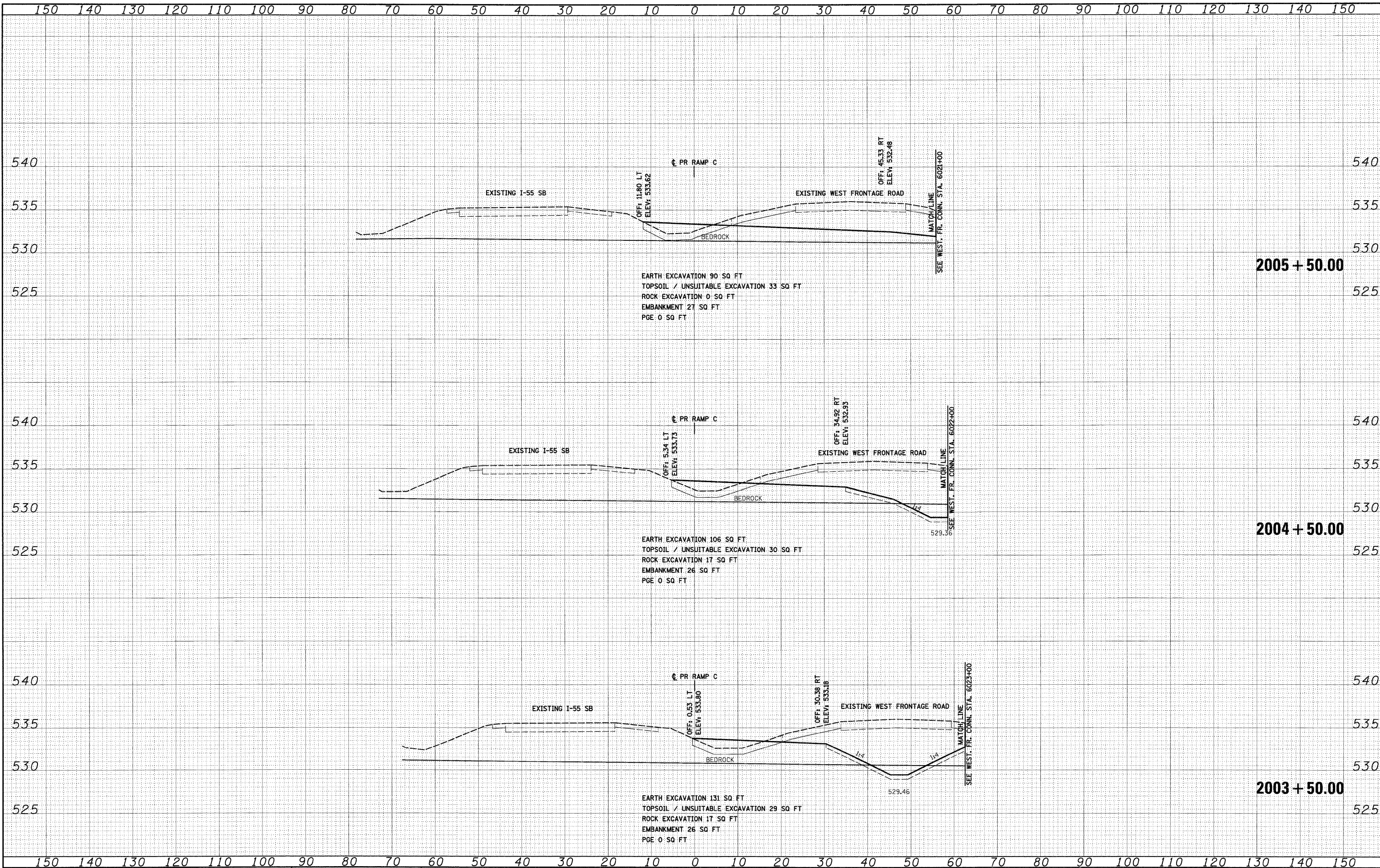
F.A.I. RTE.	SECTION	COUNTY	TOTAL SHEETS	SHEET NO.
55	(99-1&2)AC-3	WILL	524	494
CONTRACT NO. 60C31				

FINAL

FINAL SURVEY	DATE
NO. 1	
NO. 2	
NO. 3	
NO. 4	
NO. 5	
NO. 6	
NO. 7	
NO. 8	
NO. 9	
NO. 10	

ORIGINAL SURVEY	DATE
NO. 1	
NO. 2	
NO. 3	
NO. 4	
NO. 5	
NO. 6	
NO. 7	
NO. 8	
NO. 9	
NO. 10	

McDonough Associates Inc.
 Engineers/Architects
 100 East Randolph Street, Chicago, Illinois 60601



FILE NAME = D:\60C31-SHT-XSSH106.dgn
 USER NAME = TKluigel

DESIGNED - TRK	REVISED -
DRAWN - TRK	REVISED -
CHECKED - DLT	REVISED -
DATE - 12/18/09	REVISED -

**STATE OF ILLINOIS
 DEPARTMENT OF TRANSPORTATION**

RAMP C CROSS SECTIONS

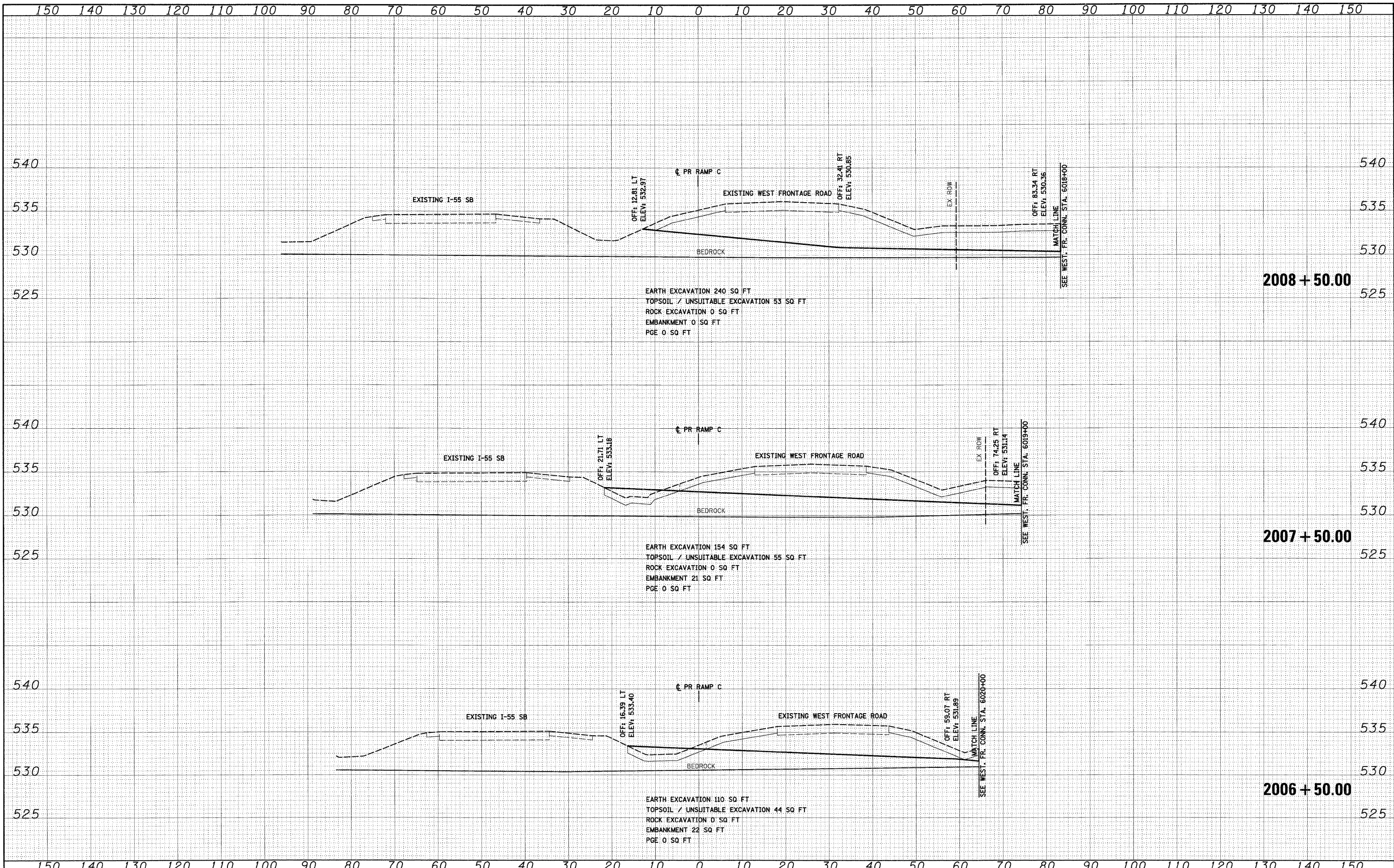
SCALE: 1"=10'H; 1"=5'V SHEET NO. 1 OF 21 SHEETS STA. 2003+50.00 TO STA. 2005+50.00

F.A.I. RTE.	SECTION	COUNTY	TOTAL SHEETS	SHEET NO.
55	(99-1&2)AC-3	WILL	524	495
CONTRACT NO. 60C31				
FED. ROAD DIST. NO. 1 ILLINOIS FED. AID PROJECT				

FINAL SURVEY	BY	DATE
PLOTTED		
NOTE BOOK		
AREAS CHECKED		
NO.		

ORIGINAL SURVEY	BY	DATE
PLOTTED		
NOTE BOOK		
AREAS CHECKED		
NO.		

McDonough Associates Inc.
 Engineers/Architects
 138 East Randolph Street, Chicago, Illinois 60601



EARTH EXCAVATION 240 SQ FT
 TOPSOIL / UNSUITABLE EXCAVATION 53 SQ FT
 ROCK EXCAVATION 0 SQ FT
 EMBANKMENT 0 SQ FT
 PGE 0 SQ FT

EARTH EXCAVATION 154 SQ FT
 TOPSOIL / UNSUITABLE EXCAVATION 55 SQ FT
 ROCK EXCAVATION 0 SQ FT
 EMBANKMENT 21 SQ FT
 PGE 0 SQ FT

EARTH EXCAVATION 110 SQ FT
 TOPSOIL / UNSUITABLE EXCAVATION 44 SQ FT
 ROCK EXCAVATION 0 SQ FT
 EMBANKMENT 22 SQ FT
 PGE 0 SQ FT

FILE NAME =
 0160C31-SHT-XSSH106.dgn

USER NAME = TKJuegel
 DESIGNED - TRK
 DRAWN - TRK
 CHECKED - DLT
 DATE - 12/18/09

REVISED -
 REVISED -
 REVISED -
 REVISED -

**STATE OF ILLINOIS
 DEPARTMENT OF TRANSPORTATION**

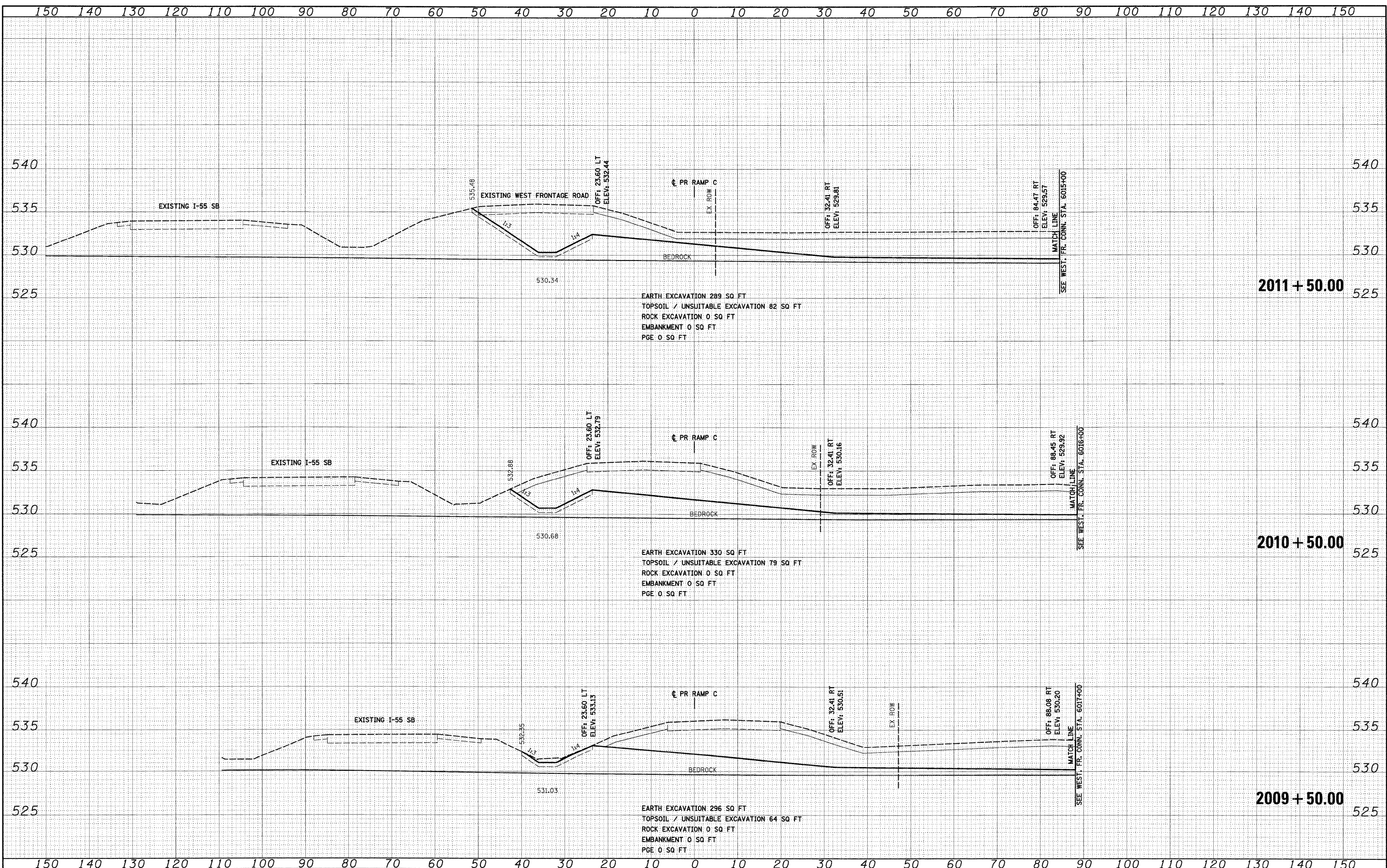
RAMP C CROSS SECTIONS
 SCALE: 1"=10'H; 1"=5'V SHEET NO. 2 OF 21 SHEETS STA. 2006+50.00 TO STA. 2008+50.00

F.A.I. RTE.	SECTION	COUNTY	TOTAL SHEETS	SHEET NO.
55	(99-1&2)AC-3	WILL	524	496
CONTRACT NO. 60C31			ILLINOIS FED. AID PROJECT	

FINAL

DATE	
BY	
FINAL SURVEY	
PLOTTED	
NOTE BOOK	
AREAS CHECKED	
NO.	

DATE	
BY	
ORIGINAL SURVEY	
PLOTTED	
NOTE BOOK	
AREAS CHECKED	
NO.	



FILE NAME =	USER NAME = TKluigel
D160C31-SHT-XSSH106.dgn	DESIGNED - TRK
	DRAWN - TRK
	CHECKED - DLT
	DATE - 12/18/09
	REVISIONS
	REVISIONS
	REVISIONS
	REVISIONS

DESIGNED - TRK	REVISIONS
DRAWN - TRK	REVISIONS
CHECKED - DLT	REVISIONS
DATE - 12/18/09	REVISIONS

**STATE OF ILLINOIS
DEPARTMENT OF TRANSPORTATION**

RAMP C CROSS SECTIONS
SCALE: 1"=10'H; 1"=5'V SHEET NO. 3 OF 21 SHEETS STA. 2009+50.00 TO STA. 2011+50.00

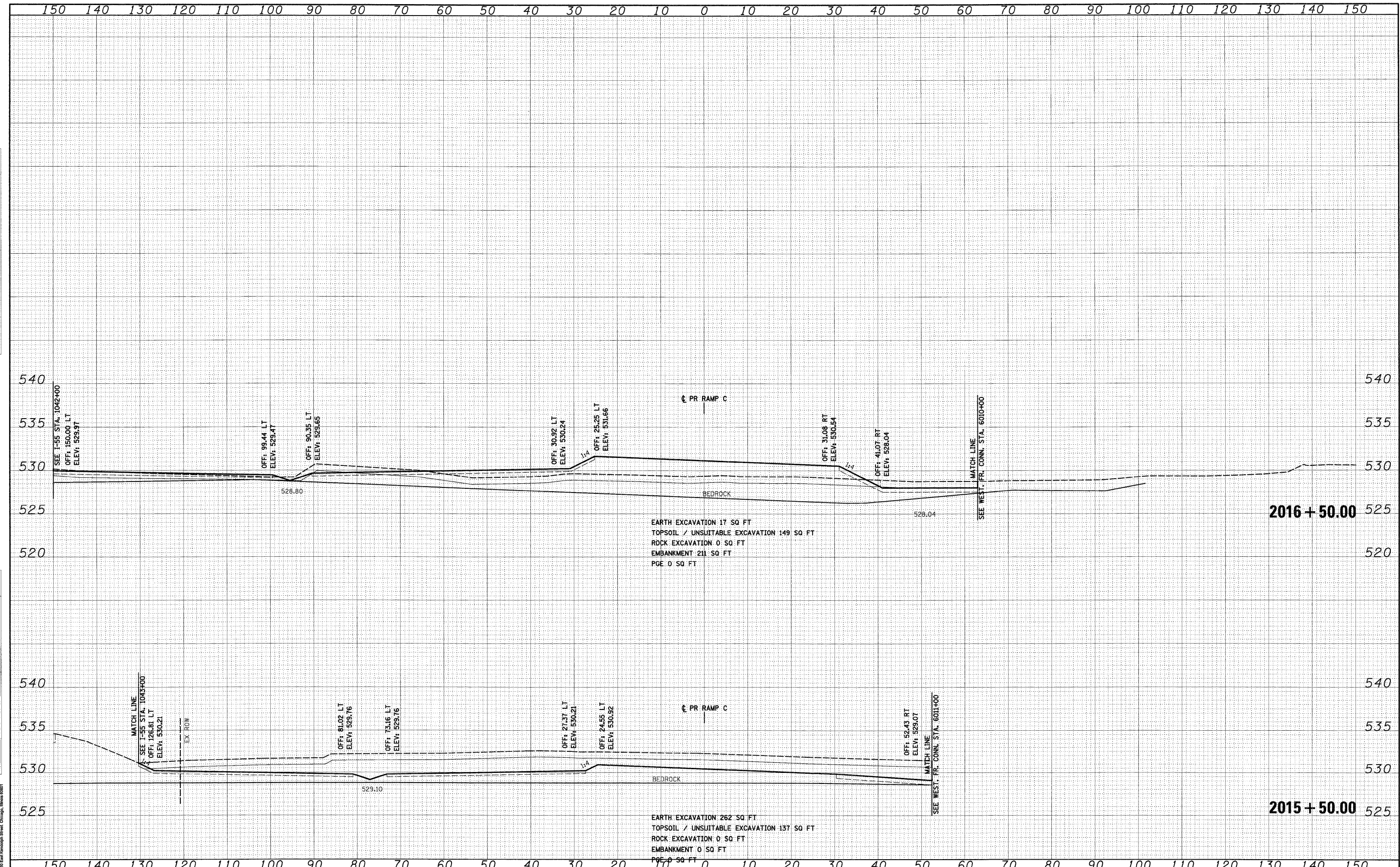
F.A.I. RTE. 55	SECTION (99-1&2)AC-3	COUNTY WILL	TOTAL SHEETS 524	SHEET NO. 497
CONTRACT NO. 60C31			ILLINOIS FED. AID PROJECT	

FINAL

FINAL SURVEY	DATE
SURVEYED	BY
NOTED	BY
PLOTTED	BY
AREAS CHECKED	BY
NO.	

OR. G.M.A.	DATE
SURVEY	BY
NOTED	BY
PLOTTED	BY
AREAS CHECKED	BY
NO.	

McDonough Associates Inc.
 Engineers / Architects
 100 East Randolph Street, Chicago, Illinois 60601



FILE NAME = D:\160C31-SHT-XSS-1106.dgn
 USER NAME = TKluegel
 PLOT SCALE = 1/10
 PLOT DATE = 12/14/2009

DESIGNED - TRK	REVISED -
DRAWN - TRK	REVISED -
CHECKED - DLT	REVISED -
DATE - 12/18/09	REVISED -

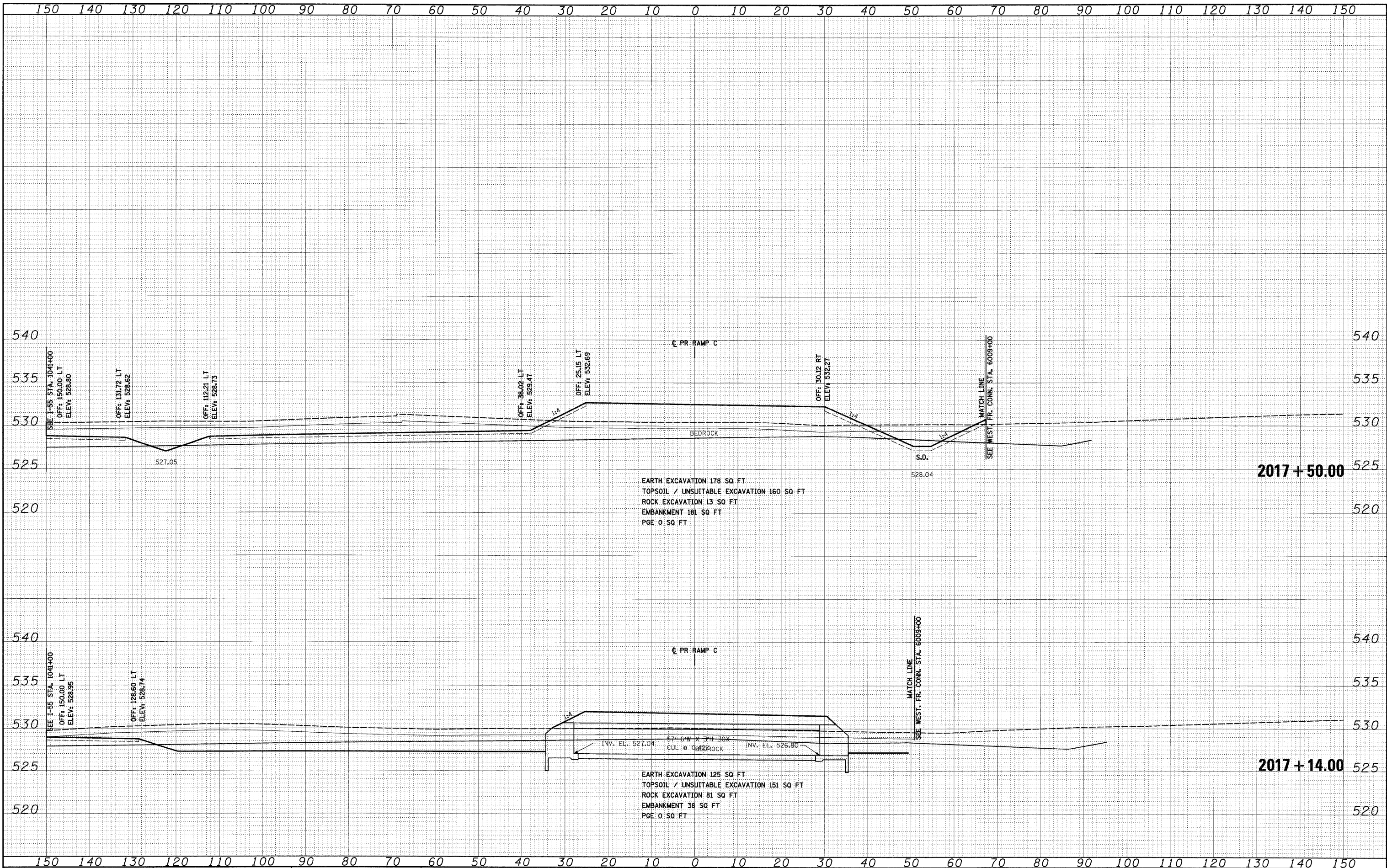
**STATE OF ILLINOIS
 DEPARTMENT OF TRANSPORTATION**

RAMP C CROSS SECTIONS
 SCALE: 1"=10'H; 1"=5'V SHEET NO. 5 OF 21 SHEETS STA. 2015+50.00 TO STA. 2016+50.00

F.A.1 RTE.	SECTION	COUNTY	TOTAL SHEETS	SHEET NO.
55	(99-1&2)AC-3	WILL	524	499
CONTRACT NO. 60C31				
FED. ROAD DIST. NO. 1 ILLINOIS FED. AID PROJECT				

FINAL SURVEY	SURVEYED	BY	DATE
NOTE BOOK	PLOTTED		
AREAS CHECKED	DATE		
NO.			

ORIGINAL SURVEY	SURVEYED	BY	DATE
NOTE BOOK	PLOTTED		
AREAS CHECKED	DATE		
NO.			



FILE NAME = D:\60C31-SHT-XSSH706.dgn

USER NAME = TKluegel
 DESIGNED - TRK
 DRAWN - TRK
 CHECKED - DLT
 PLOT DATE = 12/15/2009

REVISED -
 REVISED -
 REVISED -
 REVISED -

**STATE OF ILLINOIS
 DEPARTMENT OF TRANSPORTATION**

RAMP C CROSS SECTIONS

SCALE: 1"=10'H; 1"=5'V SHEET NO. 6 OF 21 SHEETS STA. 2017+14.00 TO STA. 2017+50.00

F.A.I. R.T.E.	SECTION	COUNTY	TOTAL SHEETS	SHEET NO.
55	(99-1&2)AC-3	WILL	524	500
CONTRACT NO. 60C31				
FED. ROAD DIST. NO. 1 ILLINOIS FED. AID PROJECT				

FINAL