











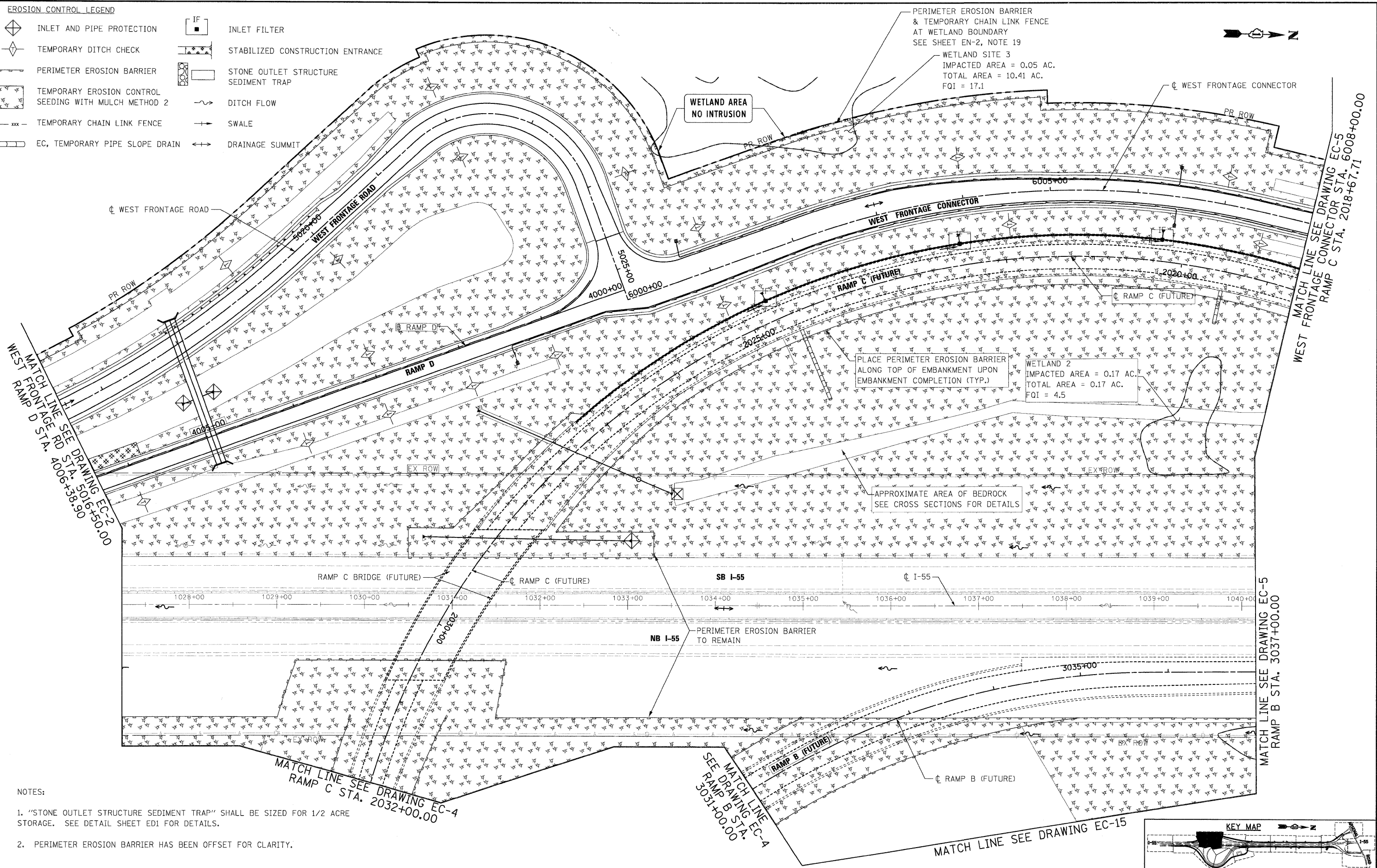


**EROSION CONTROL LEGEND**

-  INLET AND PIPE PROTECTION
-  TEMPORARY DITCH CHECK
-  PERIMETER EROSION BARRIER
-  TEMPORARY EROSION CONTROL SEEDING WITH MULCH METHOD 2
-  TEMPORARY CHAIN LINK FENCE
-  EC, TEMPORARY PIPE SLOPE DRAIN
-  INLET FILTER
-  STABILIZED CONSTRUCTION ENTRANCE
-  STONE OUTLET STRUCTURE SEDIMENT TRAP
-  DITCH FLOW
-  SWALE
-  DRAINAGE SUMMIT



- NOTES:
- "STONE OUTLET STRUCTURE SEDIMENT TRAP" SHALL BE SIZED FOR 1/2 ACRE STORAGE. SEE DETAIL SHEET ED1 FOR DETAILS.
  - PERIMETER EROSION BARRIER HAS BEEN OFFSET FOR CLARITY.

**McDonough Associates Inc.**  
 Engineers / Architects  
 130 East Randolph Street, Chicago, Illinois 60601

FILE NAME =	USER NAME = TKLuegl
D162C31-SHT-EROS13.dgn	

DESIGNED - JCL	REVISOR -
DRAWN - JCL	REVISION -
CHECKED - DLT	REVISION -
DATE - 12/18/09	REVISION -

DESIGNED - JCL	REVISOR -
DRAWN - JCL	REVISION -
CHECKED - DLT	REVISION -
DATE - 12/18/09	REVISION -

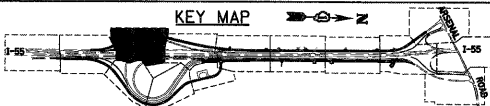
DESIGNED - JCL	REVISOR -
DRAWN - JCL	REVISION -
CHECKED - DLT	REVISION -
DATE - 12/18/09	REVISION -

**STATE OF ILLINOIS  
DEPARTMENT OF TRANSPORTATION**

**EROSION AND SEDIMENT CONTROL PLAN**

SCALE: 1"=50' SHEET NO. 3 OF 15 SHEETS STA. TO STA.

F.A.I. RTE.	SECTION	COUNTY	TOTAL SHEETS	SHEET NO.
55	(99-1&2)AC-3	WILL	524	130
CONTRACT NO. 60C31			ILLINOIS FED. AID PROJECT	



**FINAL**