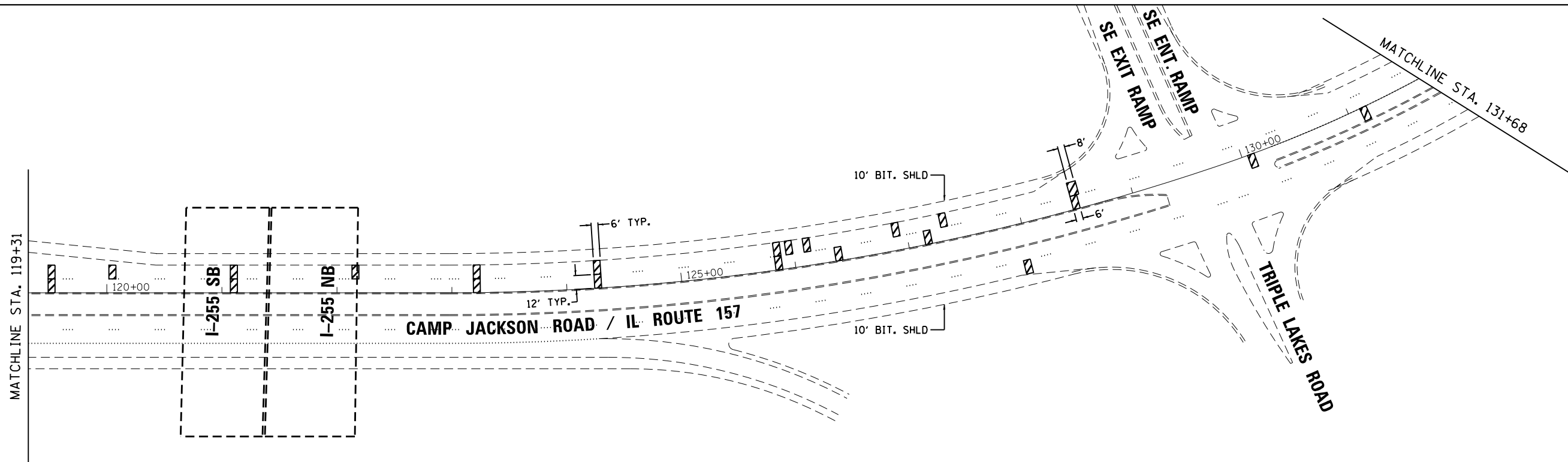

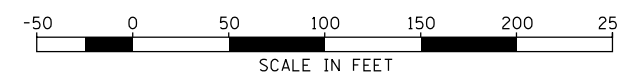


**LEGEND**  
PCC PATCHING

MATCHLINE STA. 119+31



**LEGEND**  
PCC PATCHING



FILE NAME = G:\SL14\0005\Road\dgn\076680-PL-001.dgn	USER NAME = m_jreker	DESIGNED -	REVISED -
		DRAWN -	REVISED -
	PLOT SCALE = 100.0000' / 1in.	CHECKED -	REVISED -
Default	PLOT DATE = 6/5/2014	DATE -	REVISED -

**STATE OF ILLINOIS  
DEPARTMENT OF TRANSPORTATION**

**PCC PATCHING PLANS**

SCALE: SHEET OF SHEETS STA. TO STA.

SECTION	COUNTY	TOTAL SHEETS	SHEET NO.
121-IRS-1	ST. CLAIR	32	13
F.A.P. RTE 592/F.A.U. RTE 9190		CONTRACT NO. 76680	
FED. ROAD DIST. NO. 8 ILLINOIS FED. AID PROJECT			