



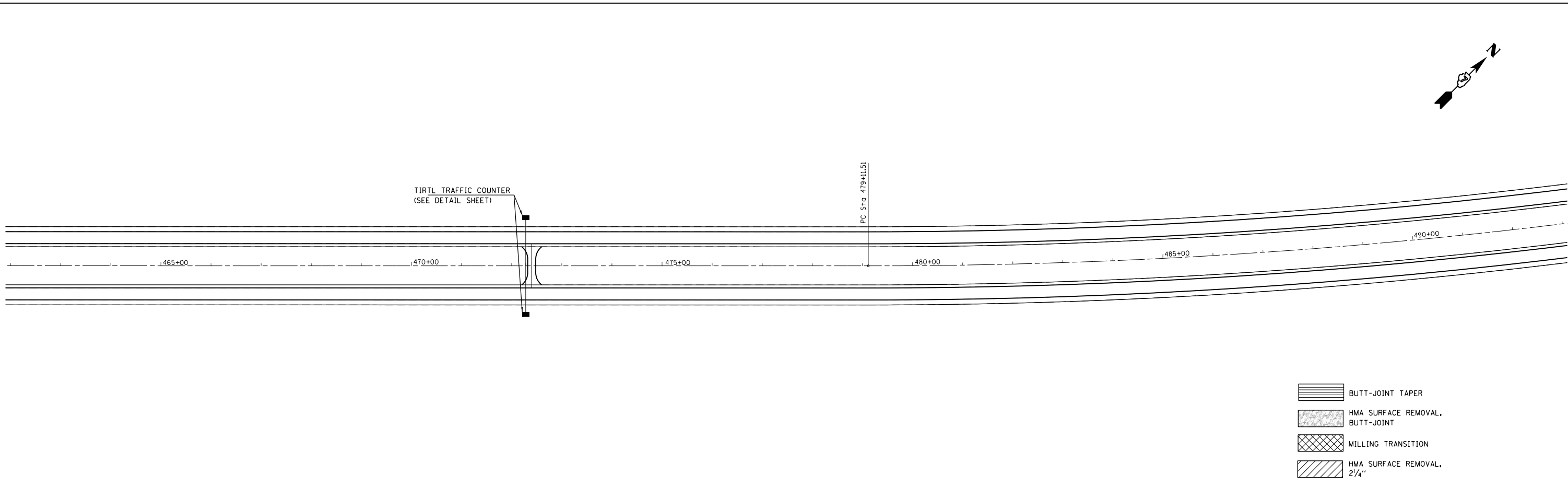






-  BUTT-JOINT TAPER
-  HMA SURFACE REMOVAL, BUTT-JOINT
-  MILLING TRANSITION
-  HMA SURFACE REMOVAL, 2 1/4"



-  BUTT-JOINT TAPER
-  HMA SURFACE REMOVAL, BUTT-JOINT
-  MILLING TRANSITION
-  HMA SURFACE REMOVAL, 2 1/4"

FILE NAME =	USER NAME = steffenmk	DESIGNED -	REVISED -
ci:\pw\work\p\dot\steffenmk\d0186637\074470-sh-t-plan.dgn		DRAWN -	REVISED -
Default	PLOT SCALE = 200.0000' / in.	CHECKED -	REVISED -
	PLOT DATE = 6/13/2014	DATE -	REVISED -

**STATE OF ILLINOIS
DEPARTMENT OF TRANSPORTATION**

PLAN			
SCALE: 100	SHEET 6 OF 10 SHEETS	STA. 431+00	TO STA. 493+00

F.A.I. RTE.	SECTION	COUNTY	TOTAL SHEETS	SHEET NO.
72	(58-64, 65)RS-1	MACON	47	26
CONTRACT NO. 74470				
ILLINOIS FED. AID PROJECT				