

STATE OF ILLINOIS
 DEPARTMENT OF TRANSPORTATION
 DIVISION OF HIGHWAYS

**PROPOSED
 HIGHWAY PLANS**

ROUTE: IL 34 (FAP 869)
 SECTION: 101RS-5
 PROJECT F-0869(040)
 TYPE of IMPROVEMENT: RESURFACING
 FRANKLIN COUNTY

C-99-034-11

F.A.P. RTE.	SECTION	COUNTY	TOTAL SHEETS	SHEET NO.
869	101RS-5	FRANKLIN	16	1
		ILLINOIS	CONTRACT NO. 78247	

FOR INDEX OF SHEETS, SEE SHEET NO. 3
 FOR SUMMARY OF QUANTITIES, SEE SHEET NO. 5

ADT (2011)
 PV = 6463
 MU = 77
 SU = 258
 TRUCKS = 5.2%

EQUATION STATIONS:
 EQ. STA. 926+09.7 (BK) = STA. 926+12.3 (A.H.)
 EQ. STA. 948+33 (BK) = STA. 0+00 (A.H.)
 EQ. STA. 50+10.4 (BK) = STA. 50+00 (A.H.)

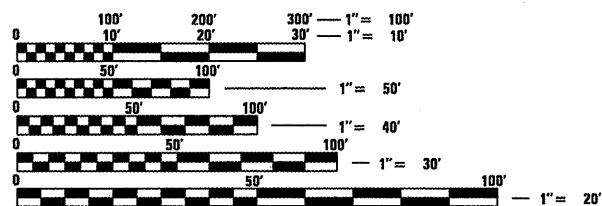
OMISSIONS:
 STA. 42+93.96 TO STA. 48+40.65

TOWNSHIP - BENTON

PROJECT BEGINS
 FAP 869 (IL 34)
 STA. 896+22

SN 028-0084
 (OMISSION)

PROJECT ENDS
 FAP 869 (IL 34)
 STA. 66+49

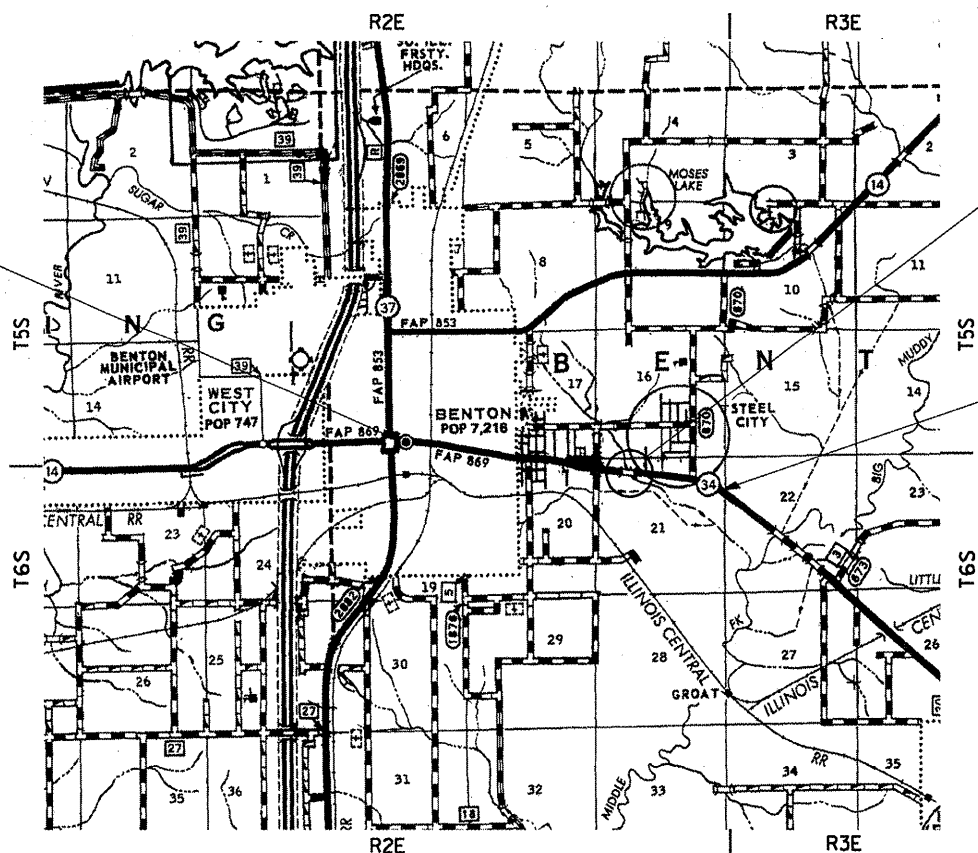


FULL SIZE PLANS HAVE BEEN PREPARED USING STANDARD ENGINEERING SCALES. REDUCED SIZED PLANS WILL NOT CONFORM TO STANDARD SCALES. IN MAKING MEASUREMENTS ON REDUCED PLANS, THE ABOVE SCALES MAY BE USED.

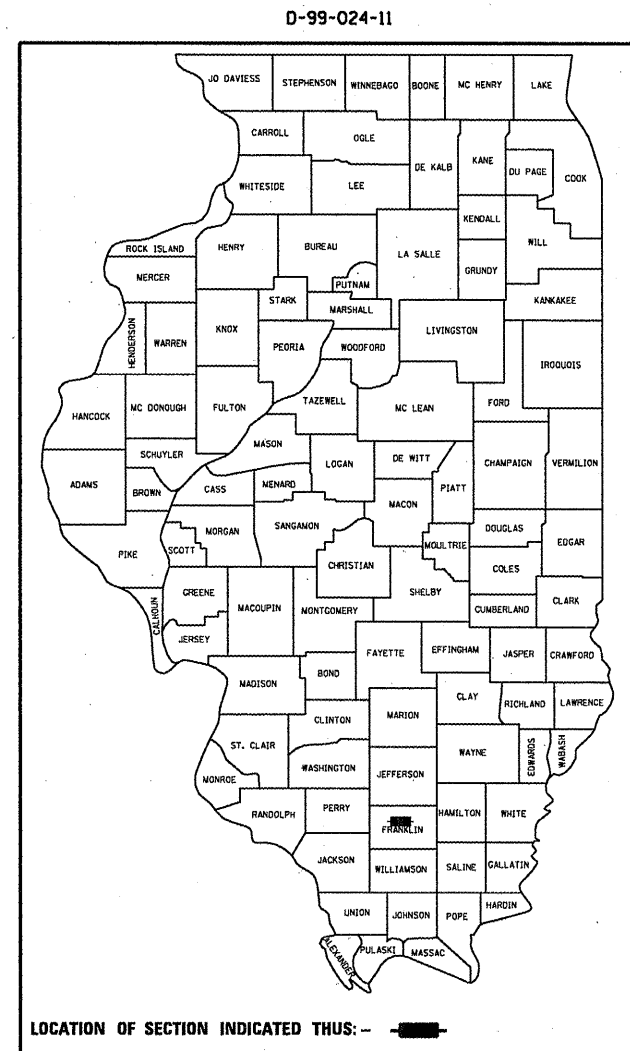
J.U.L.I.E.
 JOINT UTILITY LOCATION INFORMATION FOR EXCAVATION
 1-800-892-0123
 OR 811

PROJECT ENGINEER: CHARLES STEIN 618-351-5210
 PROJECT MANAGER: JULIO S. AYBAR 618-351-5215

CONTRACT NO.78247



GROSS LENGTH = 11,867.8 FT. = 2.24 MILES
 OMISSION LENGTH = 546.69 FT = .1 MILES
 NET LENGTH = 11321.1 FT. = 2.14 MILES
 DESIGN DESIGNATION: OTHER PRINCIPAL ARTERIAL



STATE OF ILLINOIS
 DEPARTMENT OF TRANSPORTATION
 DIVISION OF HIGHWAYS

SUBMITTED *May 6 2011*
M. J. Ramis
 DEPUTY DIRECTOR OF HIGHWAYS, REGION ENGINEER

July 1 2011
Scott E. Still P.E.
 ENGINEER OF DESIGN AND ENVIRONMENT

July 1 2011
Christine M. Reed
 DIRECTOR OF HIGHWAYS, CHIEF ENGINEER

**PRINTED BY THE AUTHORITY
 OF THE STATE OF ILLINOIS**