

STATE OF ILLINOIS
DEPARTMENT OF TRANSPORTATION
DIVISION OF HIGHWAYS

**PROPOSED
HIGHWAY PLANS**

FAP ROUTE 799 (ILLINOIS AVE)
SECTION 1-BR, DS-1
BRIDGE DECK SEALING (NOT INCLUDING SUSPENDED SPAN)
AND APPROACH WORK
ST. CLAIR COUNTY
C-98-033-11

F.A.P. RTE.	SECTION	COUNTY	TOTAL SHEETS	SHEET NO.
799	1-BR, DS-1	ST. CLAIR	29	1
		ILLINOIS	CONTRACT NO. 76E72	

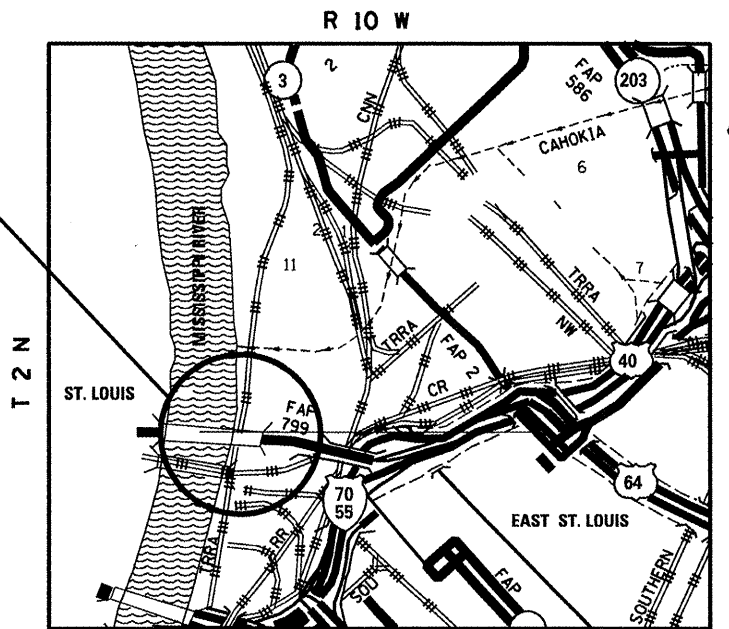
FOR INDEX OF SHEETS, SEE SHEET NO. 2

D-98-033-11

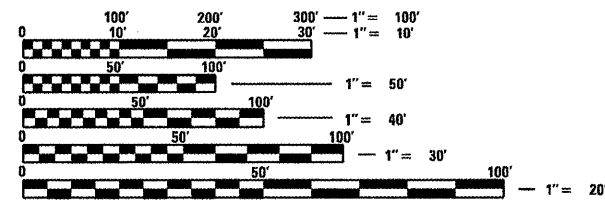


MLK BRIDGE OVER MISSISSIPPI RIVER SN 082-6001

- DECK SEALING STA 3+28.07 TO STA. 15+90.42
- DECK SEALING OMISSION STA 15+90.42 TO STA. 23+13.25
- DECK SEALING STA 23+13.25 TO STA. 43+38.39
- OMISSION STA. 43+38.39 TO 43+41.40
- BIT SHLDR CURB STA. 43+41.40 TO STA. 50+01.40
- OMISSION STA. 50+13 TO STA. 60+28
- APPROACH WORK STA. 60+28 TO STA. 60+83
AND STA. 34+96.92 TO STA. 35+51.92



EAST ST. LOUIS TOWNSHIP

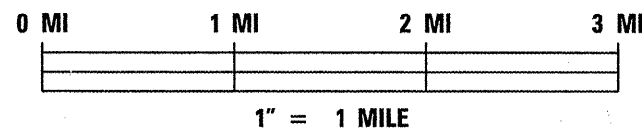


FULL SIZE PLANS HAVE BEEN PREPARED USING STANDARD ENGINEERING SCALES. REDUCED SIZED PLANS WILL NOT CONFORM TO STANDARD SCALES. IN MAKING MEASUREMENTS ON REDUCED PLANS, THE ABOVE SCALES MAY BE USED.

J.U.L.I.E.
JOINT UTILITY LOCATION INFORMATION FOR EXCAVATION
1-800-892-0123
OR 811

TRAFFIC DATA
ADT: 28000 (2011)
30900 (2031)
SU: 3.0%
MU: 3.8%

LAYOUT



LATITUDE: 38.6305 LONGITUDE: 90.1747

GROSS LENGTH = 5,754.93 FT. = 1.09 MILES
NET LENGTH = 4017.1 FT. = 0.76 MILES

PROJECT ENGINEER: MICHAEL PRITCHETT (618)346-3180
DESIGNER: DONNA LANG (618)346-3141
CONTRACT NO. 76E72

STATE OF ILLINOIS
DEPARTMENT OF TRANSPORTATION
DIVISION OF HIGHWAYS

SUBMITTED June 23 20 11
Mary C. James
DEPUTY DIRECTOR OF HIGHWAYS, REGION ENGINEER

July 1 20 11
Scott E. Stitt, P.E.
ENGINEER OF DESIGN AND ENVIRONMENT

July 1 20 11
Christine M. Reed
DIRECTOR OF HIGHWAYS, CHIEF ENGINEER

PRINTED BY THE AUTHORITY
OF THE STATE OF ILLINOIS