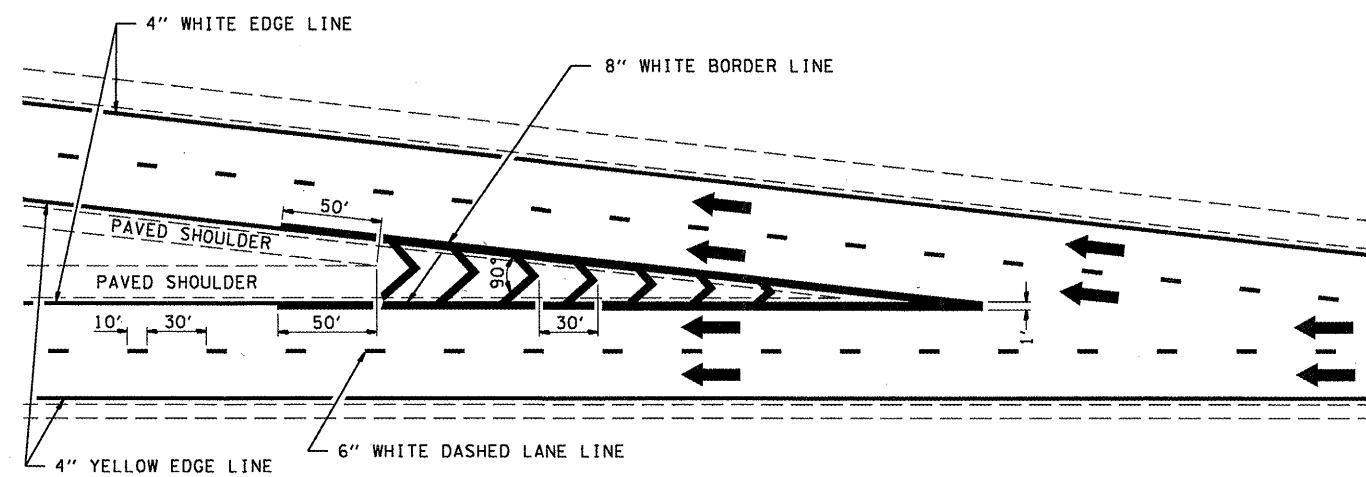
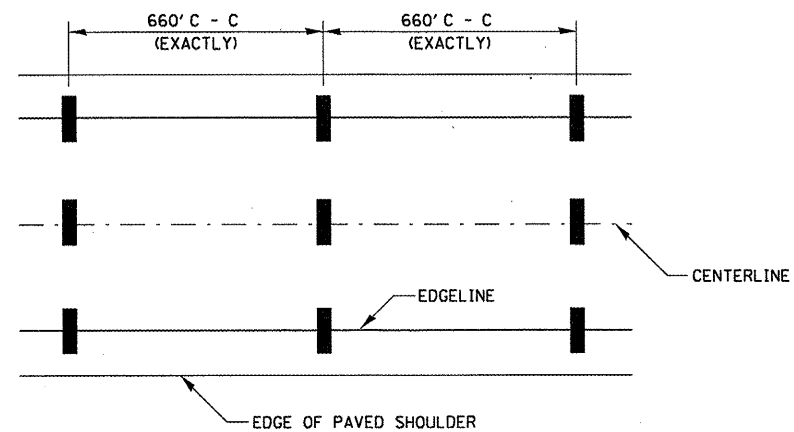


TYPICAL CONVERGENCE MARKING

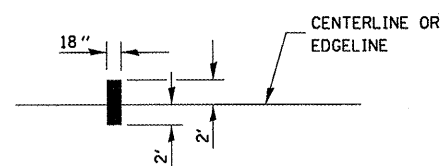


TYPICAL DIVERGENCE MARKING

AERIAL SPEED CHECK ZONES



IT WILL BE NECESSARY TO HAVE A REPRESENTATIVE OF THE STATE POLICE PRESENT SO THAT THE ACCURACY OF MEASUREMENT CAN BE ATTESTED TO IN COURT.



NOT TO SCALE

DISTRICT 7 DETAIL NO. 7800002

FILE NAME =	USER NAME = swartzrw	DESIGNED -	REVISED - MMO 12-99
c:\pw\work\p\dot\swartzrw\d8268526\077	522-shr-detail1.dgn	DRAWN -	REVISED - DRM 08-04
	PLOT SCALE = 100.0000' / 1"	CHECKED -	REVISED - MKS 04-08
	PLOT DATE = 5/20/2011	DATE -	REVISED - DRM 01-09

STATE OF ILLINOIS  
DEPARTMENT OF TRANSPORTATION

TYPICAL APPLICATIONS OF INTERSTATE PAVEMENT MARKING

SCALE: NA SHEET NO. 2 OF 2 SHEETS STA. TO STA.

F.A.I. RTE.	SECTION	COUNTY	TOTAL SHEETS	SHEET NO.
70	D7 HMA RESURF 2012-1	FAYETTE	14	14
CONTRACT NO. 74522			ILLINOIS FED. AID PROJECT	