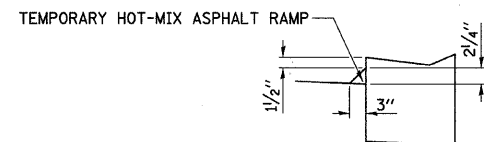


RESTRICTOR MANHOLE DATA				
STRUCTURE NUMBER	STATION	RESTRICTOR DIAMETER (IN.)	INVERT ELEVATION	T/PLATE ELEVATION
41	87+54.8	22.92	734.80	738.90
68	99+11.2	13.44	740.70	745.50

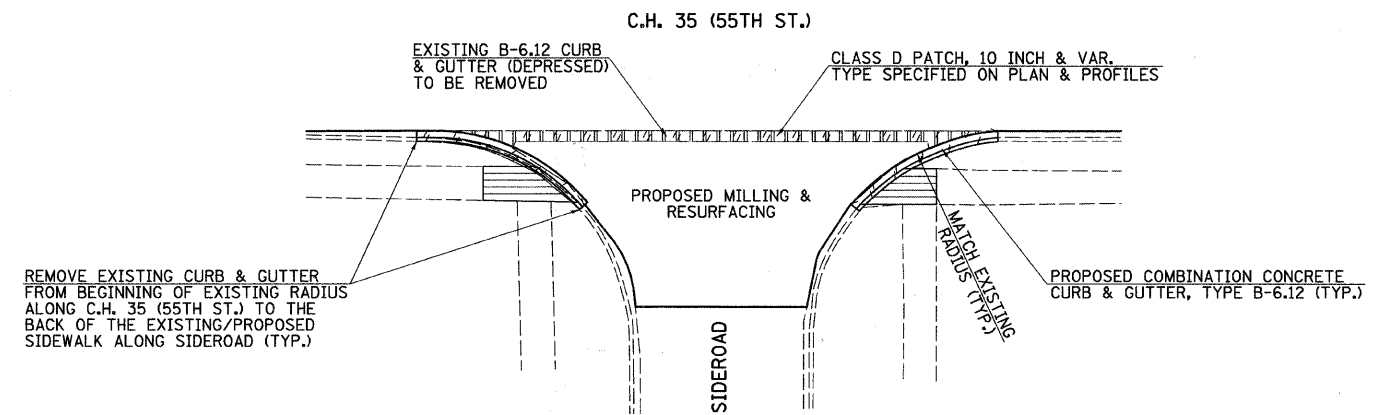
MANHOLE, TYPE A, SPECIAL, 6' DIAMETER



COST INCLUDED IN HOT-MIX ASPHALT SURFACE COURSE.

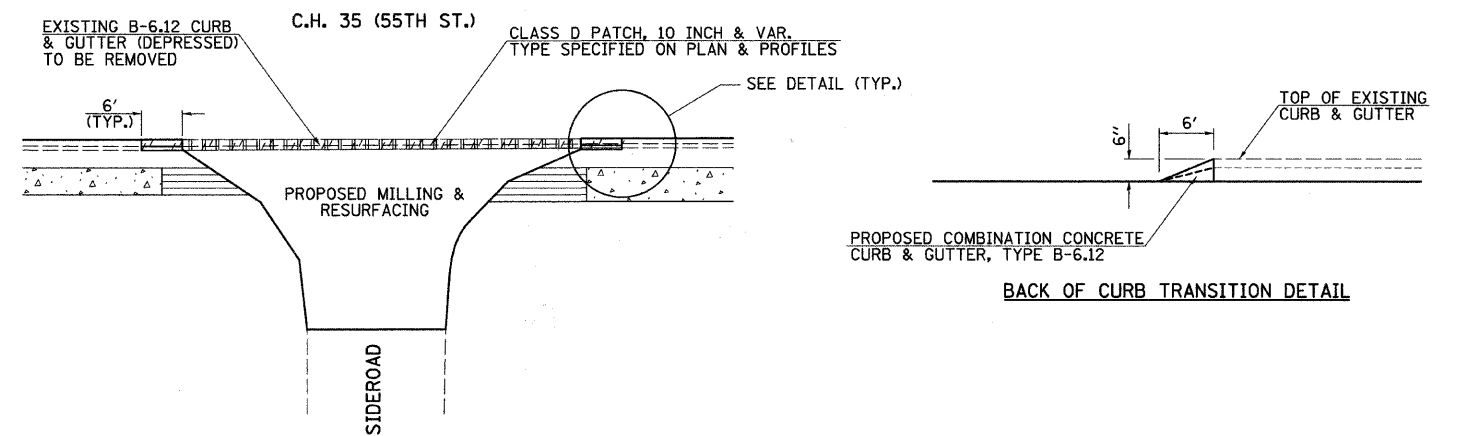
TEMPORARY HOT-MIX ASPHALT RAMP DETAIL

USE @ ENTRANCES DURING STAGE CONSTRUCTION.



DEPRESSED GUTTER REMOVAL DETAIL FOR CURBED SIDEROADS

- PARK ST. (NORTH & SOUTH LEGS)
- HUDSON ST.
- LINDLEY RD.
- WASHINGTON ST. (NORTH & SOUTH LEGS)
- ADAMS ST.
- GRANT ST.
- WARWICK AVE. (SOUTH LEG)
- WILMETTE AVE. (NORTH LEG)
- OAK AVE. (SOUTH LEG)
- RICHMOND AVE. (LEFT SIDE)
- WESTERN AVE. (SOUTH LEG) (RIGHT SIDE)



DEPRESSED GUTTER REMOVAL DETAIL FOR UNCURBED SIDEROADS

- WILLIAMS ST.
- WARWICK AVE. (NORTH LEG)
- WILMETTE AVE. (SOUTH LEG)
- OAK AVE. (NORTH LEG)
- RICHMOND AVE. (RIGHT SIDE)
- WESTERN AVE. (SOUTH LEG) (LEFT SIDE)
- WESTERN AVE. (NORTH LEG)
- BENTLEY AVE.
- VIRGINIA AVE.
- TENNESSEE AVE.

FILE NAME = V:\2791\2791H\006.dgn	USER NAME = shughes	DESIGNED -	REVISED -
		DRAWN -	REVISED -
		CHECKED -	REVISED -
		DATE -	REVISED -

STATE OF ILLINOIS
DEPARTMENT OF TRANSPORTATION

C.H. 35 (55TH ST.) CONSTRUCTION DETAILS

SCALE: N/A SHEET NO. 2 OF 4 SHEETS STA. N/A TO STA. N/A

F.A.I. RTE.	SECTION	COUNTY	TOTAL SHEETS	SHEET NO.
1504	94-00302-00-FP	DU PAGE	240	141
CONTRACT NO. 63609			ILLINOIS FED. AID PROJECT	