





**TEMPORARY EROSION CONTROL LEGEND**

-  INLET AND PIPE PROTECTION
-  INLET FILTERS
-  SODDING, SALT TOLERANT (PERMANENT)
-  PERIMETER EROSION BARRIER (SILT FENCE)

SEE CLARENDON HILLS RD.  
LANDSCAPING & EROSION CONTROL PLAN

FILE NAME = v:\2791\2791e\006.dgn	USER NAME = shughes	DESIGNED -	REVISED -	<b>STATE OF ILLINOIS DEPARTMENT OF TRANSPORTATION</b>	<b>C.H. 35 (55TH ST.) LANDSCAPING &amp; EROSION CONTROL PLAN</b>	F.A.U. RTE.	SECTION	COUNTY	TOTAL SHEETS	SHEET NO.		
	PLOT SCALE = 20.0000' / IN.	CHECKED -	REVISED -			1504	94-00302-00-FP	DU PAGE	240	98		
	PLOT DATE = 5/19/2011	DATE -	REVISED -			SCALE: 1"=20'		SHEET NO. 7 OF 8 SHEETS		STA. 78+00 TO STA. 90+00		CONTRACT NO. 63609
	ILLINOIS FED. AID PROJECT											