





**TEMPORARY EROSION CONTROL LEGEND**

-  INLET AND PIPE PROTECTION
-  INLET FILTERS
-  SODDING, SALT TOLERANT (PERMANENT)
-  PERIMETER EROSION BARRIER (SILT FENCE)

FILE NAME =  
v:\2791\2791e\004.dgn

USER NAME = shughes	DESIGNED -	REVISED -
PLOT SCALE = 20.0000' / IN.	DRAWN -	REVISED -
PLOT DATE = 5/19/2011	CHECKED -	REVISED -
	DATE -	REVISED -

**STATE OF ILLINOIS  
DEPARTMENT OF TRANSPORTATION**

**C.H. 35 (55TH ST.)  
LANDSCAPING & EROSION CONTROL PLAN**

SCALE: 1"=20'    SHEET NO. 5 OF 8 SHEETS    STA. 54+00 TO STA. 66+00

F.A.U. RTE.	SECTION	COUNTY	TOTAL SHEETS	SHEET NO.
1504	94-00302-00-FP	DU PAGE	240	96
CONTRACT NO. 63609			[ILLINOIS] FED. AID PROJECT	