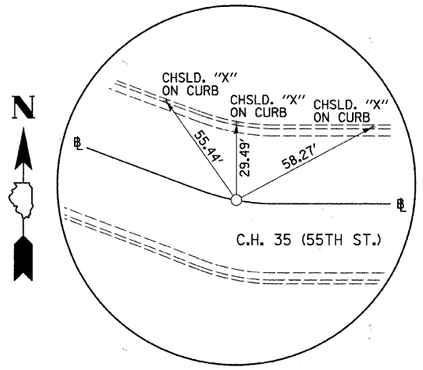

P.C. STA. 103+76.53
C.H. 35 (55TH ST.)
N. 1,865,780.17, E. 1,088,683.80
(PK NAIL)

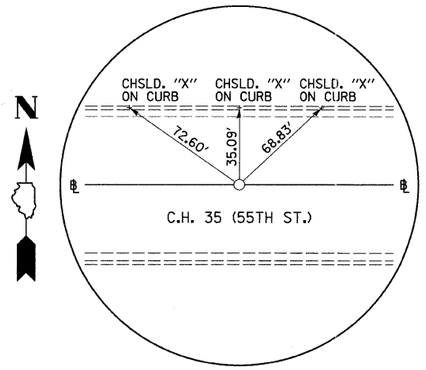

P.I. STA. 104+91.36
C.H. 35 (55TH ST.)
N. 1,865,772.96, E. 1,088,798.40
(PK NAIL)

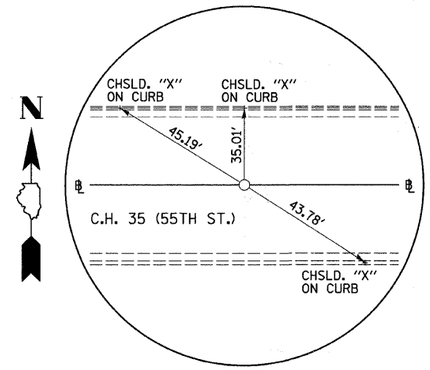

P.T. STA. 106+06.01
C.H. 35 (55TH ST.)
N. 1,865,776.85, E. 1,088,913.16
(PK NAIL)

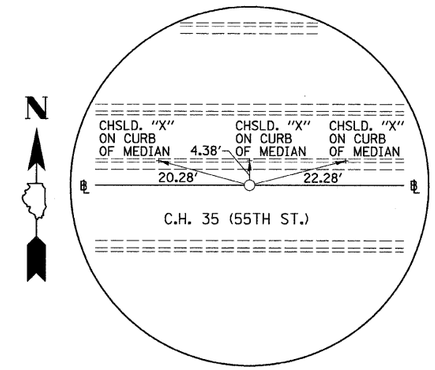

P.O.T. STA. 114+91.10
C.H. 35 (55TH ST.)
N. 1,865,806.82, E. 1,089,797.75
(MAG NAIL)

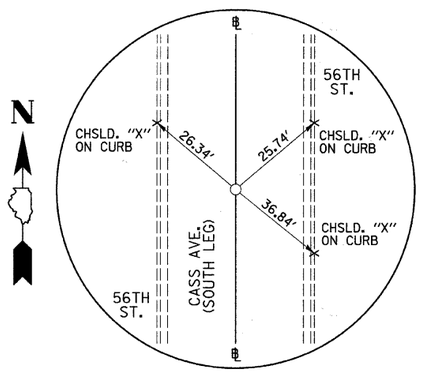

P.I. STA. 193+00.00
CASS AVE. (SOUTH LEG)
N. 1,864,907.69, E. 1,081,973.73
(MAG NAIL)

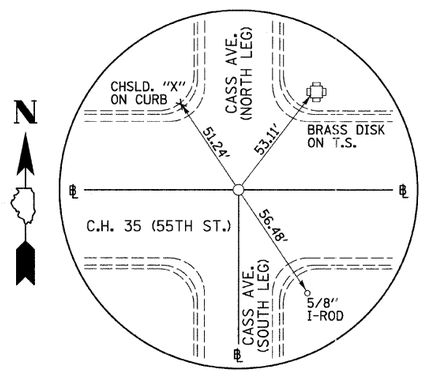

P.I. STA. 200+00.00
CASS AVE. (SOUTH LEG)
N. 1,865,607.42, E. 1,081,954.03
(MAG NAIL)

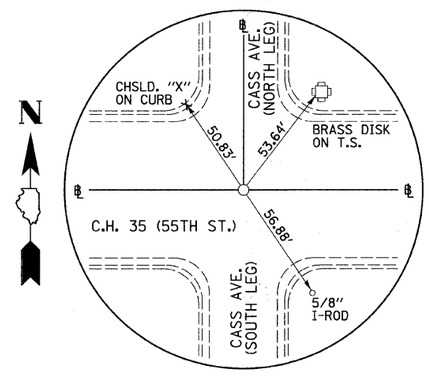

P.I. STA. 200+00.00
CASS AVE. (NORTH LEG)
N. 1,865,607.40, E. 1,081,953.50
(MAG NAIL)

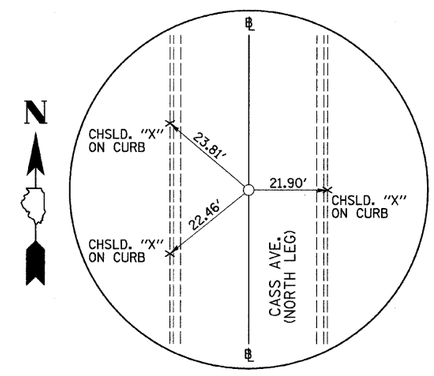

P.I. STA. 205+00.00
CASS AVE. (NORTH LEG)
N. 1,866,107.21, E. 1,081,939.82
(MAG NAIL)

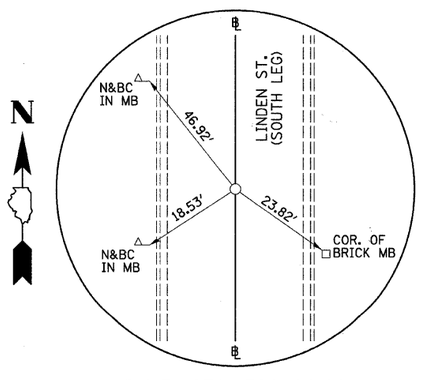

P.O.T. STA. 300+00.00
LINDEN ST. (SOUTH LEG)
N. 1,865,418.12, E. 1,082,291.52
(MAG NAIL)

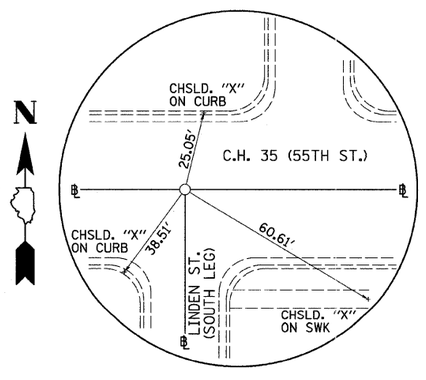

P.O.T. STA. 302+00.00
LINDEN ST. (SOUTH LEG)
N. 1,865,618.01, E. 1,082,285.13
(MAG NAIL)

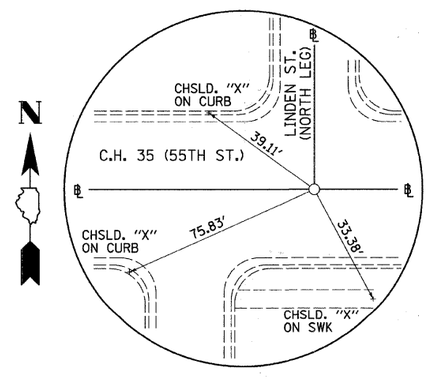

P.O.T. STA. 400+00.00
LINDEN ST. (NORTH LEG)
N. 1,865,619.41, E. 1,082,328.65
(MAG NAIL)

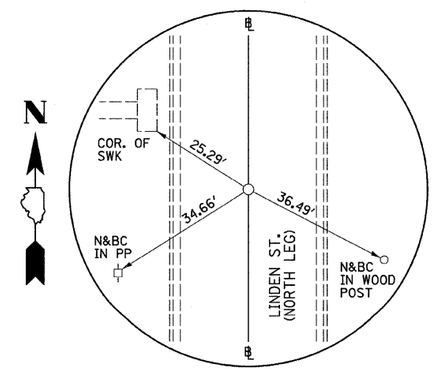

P.O.T. STA. 402+00.00
LINDEN ST. (NORTH LEG)
N. 1,865,819.40, E. 1,082,326.81
(MAG NAIL)

FILE NAME = V:\2791\2791a004.dgn	USER NAME = shughes	DESIGNED -	REVISED -	STATE OF ILLINOIS DEPARTMENT OF TRANSPORTATION	C.H. 35 (55TH ST.), CASS AVE. & LINDEN ST., TIE POINTS	F.A.U. RTE.	SECTION	COUNTY	TOTAL SHEETS / SHEET NO.
		DRAWN -	REVISED -			1504	94-00302-00-FP	DU PAGE	240 / 35
	PLOT SCALE = 100.0000 ' / IN.	CHECKED -	REVISED -					CONTRACT NO. 63609	
	PLOT DATE = 5/19/2011	DATE -	REVISED -		SCALE: N/A / SHEET NO. 2 OF 3 SHEETS / STA. N/A / TO STA. N/A		ILLINOIS	FED. AID PROJECT	