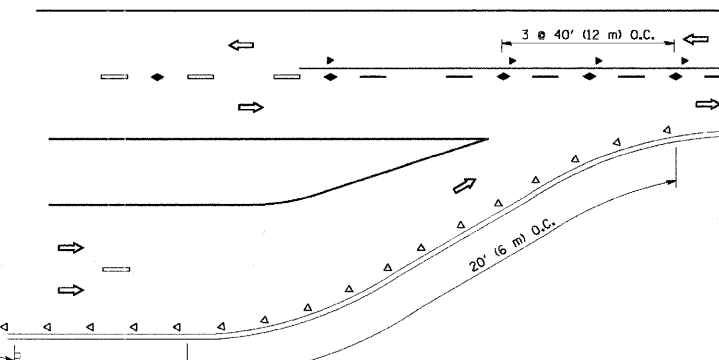
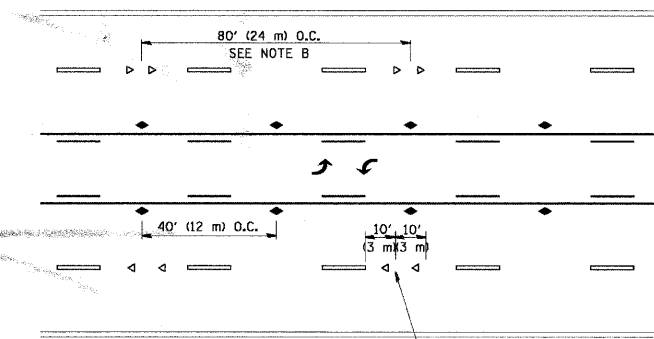


*** REDUCE TO 40' (12 m) O.C. ON CURVES WITH POSTED OR ADVISORY SPEED 45 M.P.H. (70 km/h) OR LESS.

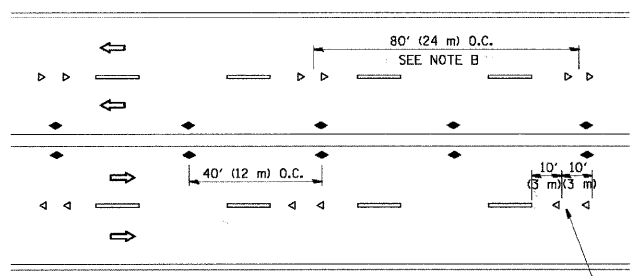
TWO-LANE/TWO-WAY



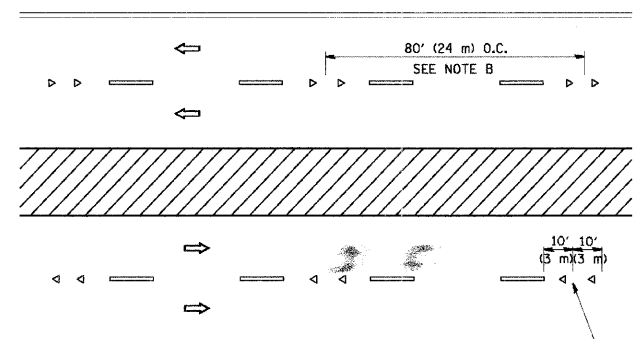
LANE REDUCTION TRANSITION



TWO-WAY LEFT TURN



MULTI-LANE/UNDIVIDED



MULTI-LANE/DIVIDED

GENERAL NOTES

1. MARKERS USED WITH DASHED LINES SHALL BE CENTERED IN THE GAP BETWEEN SEGMENTS.
2. MARKERS USED ADJACENT TO SOLID LINES SHALL BE OFFSET 2 TO 3 (50 TO 75) TOWARD TRAFFIC AS SHOWN.
3. MARKERS THROUGH TANGENTS LESS THAN 500' (150 m) IN LENGTH BETWEEN CURVES SHALL BE INSTALLED AT THE LESSER OF THE TWO CURVE SPACINGS.

SYMBOLS

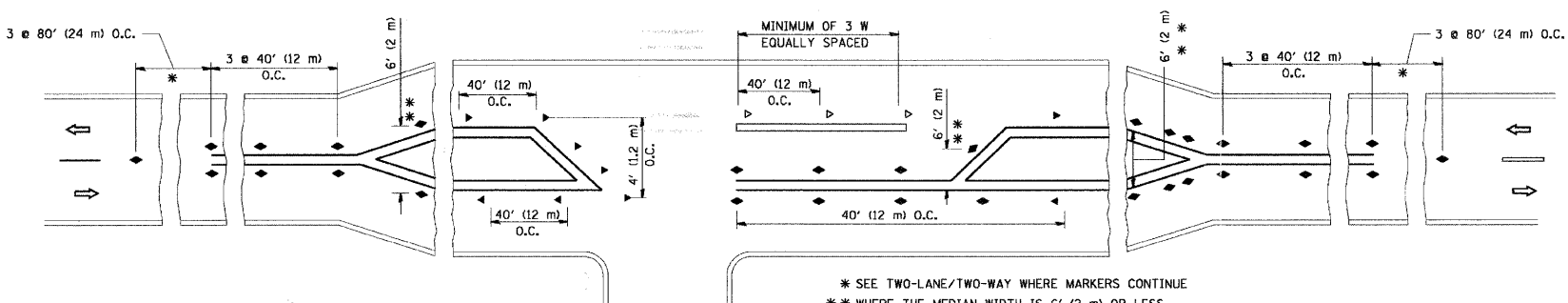
- YELLOW STRIPE
- WHITE STRIPE
- ◀ ONE-WAY AMBER MARKER
- ◁ ONE-WAY CRYSTAL MARKER (W/O)
- ◆ TWO-WAY AMBER MARKER

LANE MARKER NOTES

- A. USE DOUBLE LANE LINE MARKERS SPACED AS SHOWN.
- B. REDUCE TO 40' (12 m) O.C. ON CURVES WHERE ADVISORY SPEEDS ARE 10 M.P.H (20 km/h) LOWER THAN POSTED SPEEDS.

DESIGN NOTES

1. DOUBLE LANE LINE MARKERS SHALL BE USED UNLESS SPECIFIED OTHERWISE.
2. EXCEPT AS SHOWN ON THE LANE REDUCTION TRANSITION AND FREEWAY EXIT RAMP DETAIL, MARKERS ARE NOT TO BE SPECIFIED ON RIGHT EDGE LINES.
3. THE EXACT MARKER LIMITS, SPACING, AND COLOR SHOULD BE INCLUDED IN THE PLANS.
4. MARKERS SHOULD NOT BE USED ALONGSIDE CURBS EXCEPT FOR EXTREMELY SHORT SECTIONS OF CURBS WHERE NOT MORE THAN TWO MARKERS WOULD BE INVOLVED.



LEFT TURN

* SEE TWO-LANE/TWO-WAY WHERE MARKERS CONTINUE
 ** WHERE THE MEDIAN WIDTH IS 6' (2 m) OR LESS USE TWO-WAY MARKERS.

All dimensions are in inches (millimeters) unless otherwise shown.

COMPANY NAME: HRGreen.com
 PROJECT CONTACT: #PROJECT_CONTACT
 DATE PLOTTED: 5/10/2011 9:08:11 AM
 FILE NAME: 66090304-dwr-06.dgn
 PLOT DRIVER: McHenry-1050-plotter-AS.IS.DTT
 PEN TABLE: STANDARD-TRANS.TBL



USER NAME = JSr-zal	DESIGNED -	REVISED - T. RAMMACHER 09-19-94
	DRAWN -	REVISED - T. RAMMACHER 03-12-99
PLOT SCALE = N.T.S.	CHECKED -	REVISED - T. RAMMACHER 01-06-00
PLOT DATE = 5/10/2011	DATE -	REVISED - C. JUICIUS 09-09-09

VILLAGE OF BARTLETT

TYPICAL APPLICATIONS	
RAISED REFLECTIVE PAVEMENT MARKERS (SNOW-LOW RESISTANT)	
SCALE: N.T.S.	SHEET NO. 6 OF 11 SHEETS STA. TO STA.

F.A.U. RTE. 3805	SECTION 11-00088-00-RS	COUNTY DUPAGE	TOTAL SHEETS 21	SHEET NO. 16
TC-11			CONTRACT NO. 63604	
ILLINOIS FED. AID PROJECT				