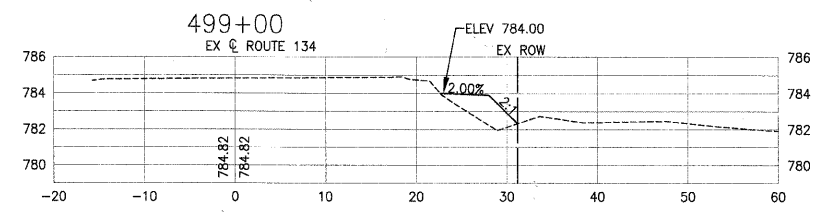
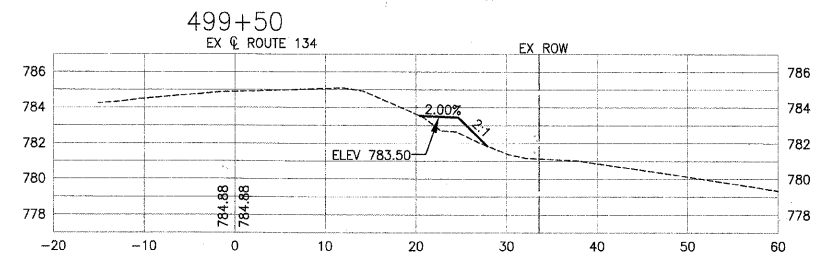
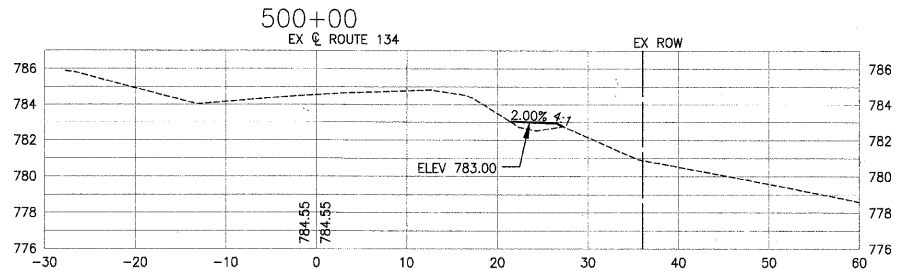
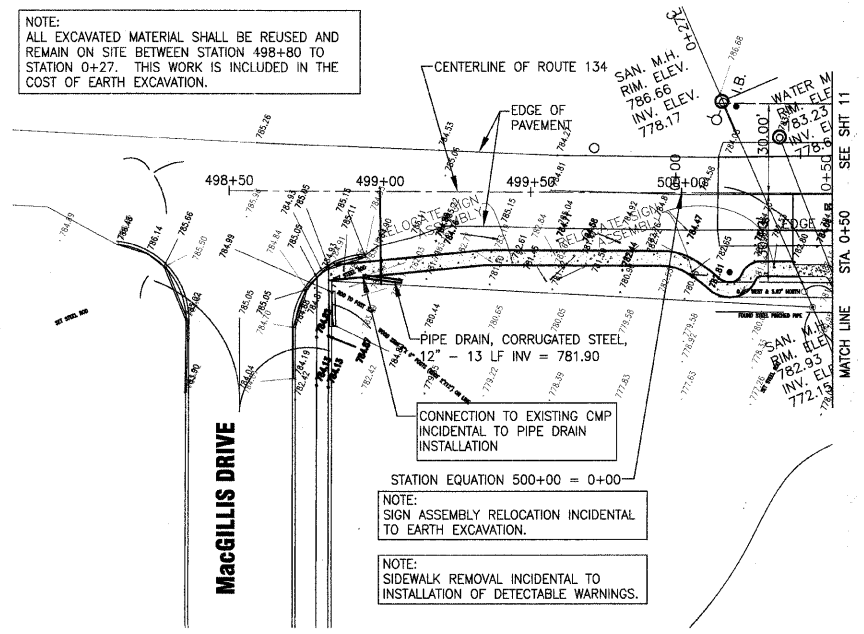


+1=16

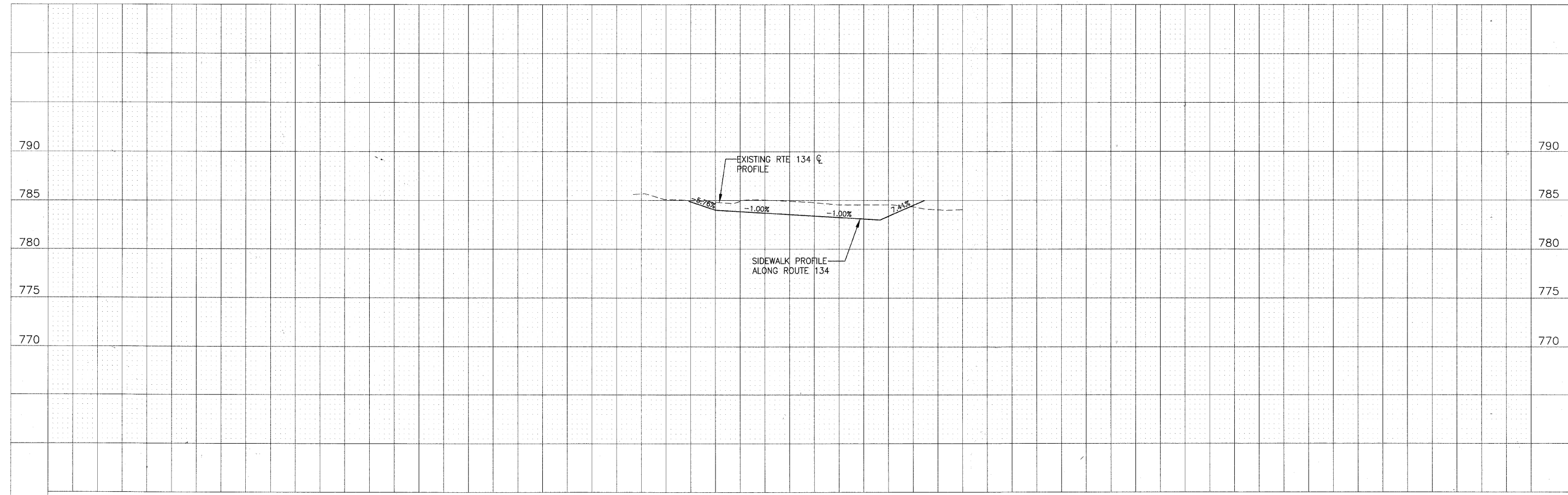
SCALE: 1"=10' HORZ
1"=5' VERT.



NOTE:
ALL EXCAVATED MATERIAL SHALL BE REUSED AND REMAIN ON SITE BETWEEN STATION 498+80 TO STATION 0+27. THIS WORK IS INCLUDED IN THE COST OF EARTH EXCAVATION.



ROUTE 134



DESIGNED	REVISED
DRAWN	REVISED
CHECKED	REVISED
DATE	REVISED

STATE OF ILLINOIS
DEPARTMENT OF TRANSPORTATION

PLAN AND PROFILE

SCALE 1"=30' SHEET NO. OF SHEETS STA. 498+50 TO STA. 500+00

F.A. U. RTE.	SECTION	COUNTY	TOTAL SHEETS	SHEET NO.
0186	10-00032-00-SW	LAKE	15	11A
ILLINOIS			CONTRACT NO. 63599	