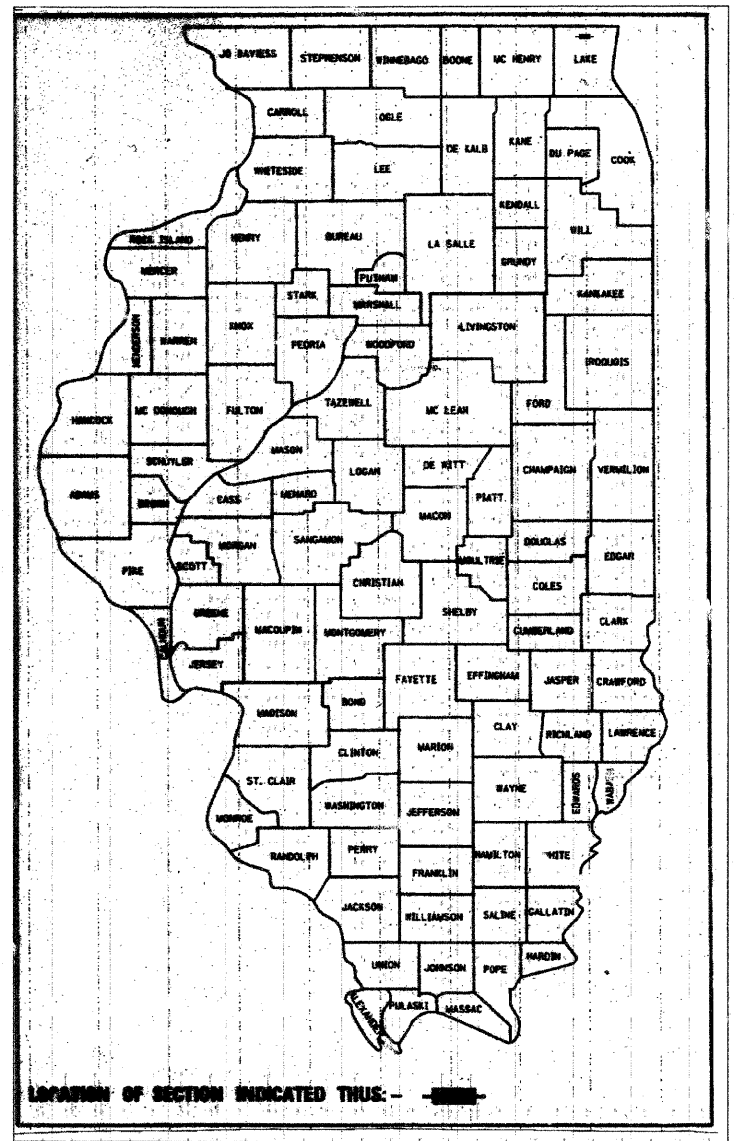


STATE OF ILLINOIS  
DEPARTMENT OF TRANSPORTATION  
DIVISION OF HIGHWAYS

**PLANS FOR PROPOSED  
FEDERAL AID  
HIGHWAY**

**F.A.U. 0186 (ILLINOIS ROUTE 134)  
FROM MacGILLIS DRIVE (VILLAGE OF ROUND LAKE)  
TO EAST ROUND LAKE PARK VILLAGE LIMIT  
SIDEWALK IMPROVEMENT  
SECTION 10-00032-00-SW  
PROJECT CMM-9003 (614)  
JOB C-91-457-10  
LAKE COUNTY**



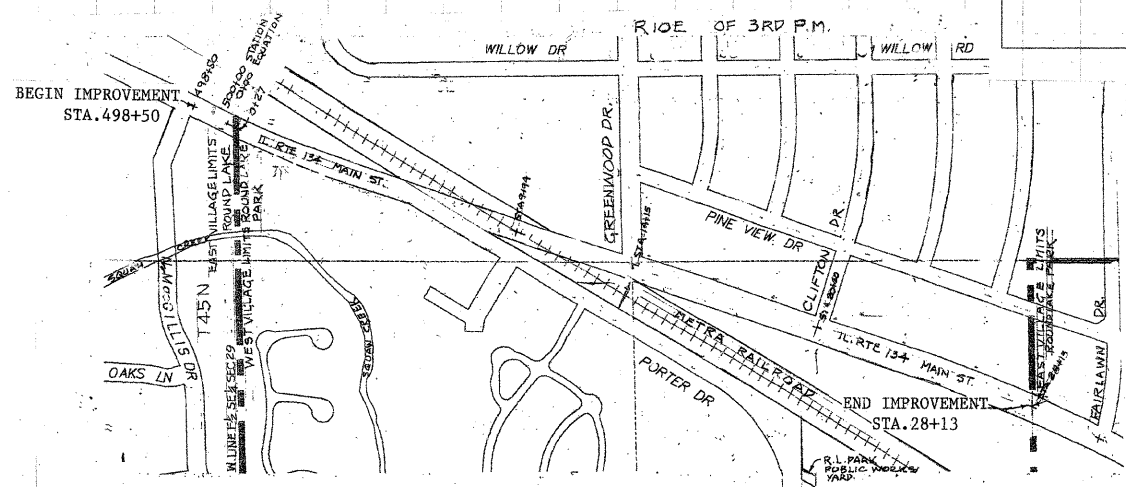
INDEX OF SHEETS

- 1. COVER SHEET
- 2. STANDARDS LIST & GENERAL NOTES
- 3. SUMMARY OF QUANTITIES
- 4-6. TYPICAL SECTIONS
- 7-10. EXISTING CONDITIONS
- 11A,11,12. PLAN & PROFILE
- 13-15. CROSS SECTIONS

TRAFFIC DATA= 8,900 ADT  
POSTED SPEED LIMIT = 30 MPH  
FUNCTIONAL CLASIFICATION = ARTERIAL

FULL SIZE PLANS HAVE BEEN PREPARED USING STANDARD ENGINEERING SCALES. REDUCED SIZED PLANS WILL NOT CONFORM TO STANDARD SCALES. IN MAKING MEASUREMENTS ON REDUCED PLANS, THE ABOVE SCALES MAY BE USED.


**J.U.L.I.E.**  
JOINT UTILITY LOCATION INFORMATION FOR EXCAVATION  
1-800-892-0123  
OR 811



**LOCATION MAP**  
SCALE 1" = 300'  
GROSS LENGTH = 2,936 FT. = 0.556 MILE  
NET LENGTH = 2,936 FT. = 0.556 MILE

STATE OF ILLINOIS DEPARTMENT OF TRANSPORTATION DIVISION OF HIGHWAYS	
APPROVED <u>May 17, 2011</u> <u>[Signature]</u> ROUND LAKE MAYOR	APPROVED <u>May 17, 2011</u> <u>[Signature]</u> ROUND LAKE PARK MAYOR
PASSED <u>May 31, 2011</u> <u>[Signature]</u> DISTRICT # ENGINEER OF LOCAL ROADS & STREETS	
RELEASING FOR BID BASED ON LIMITED REVIEW <u>MAY 31 2011</u> <u>[Signature]</u> DEPUTY DIRECTOR OF HIGHWAYS, REGION# ENGINEER	

**Northern Illinois Survey, Inc.**  
3283 West Grand Avenue  
Suite No. Four  
Waukegan, Illinois 60085  
Phone: (847) 662-4588 Job No.: 5206  
By FRANK J. FURLEY, JR., P.E.  
LICENSE EXPIRES 11-30-2011



PRINTED BY THE AUTHORITY  
OF THE STATE OF ILLINOIS

PROGRAM AND OFFICE ENGINEER: CHARLES F. RIDDLE, P.E. 847-705-4406 SCHAUMBURG, IL.