

620-PAVEMENT MARKING-WATERBORNE NOTES

THE PAVEMENT MARKING-WATERBORNE (620) SHALL BE PLACED IN ACCORDANCE WITH ITEM 620 "PAVEMENT MARKING" AS STATED ON PAGE 77 OF THE SUPPLEMENTAL SPECIFICATIONS AND RECURRING SPECIAL PROVISIONS, ADOPTED JULY 1, 2004.

THIS ITEM SHALL CONSIST OF TAXIWAY CENTERLINE MARKING IN ACCORDANCE WITH THESE SPECIFICATIONS AND AT THE LOCATIONS SHOWN ON THE CONSTRUCTION PLANS. TAXIWAY CENTERLINE MARKING WILL BE 1 FT. IN WIDTH. ALL TAXIWAY MARKING WILL BE YELLOW IN COLOR WITH A 6" BLACK OUTLINE. THE PROPOSED PAVEMENT MARKING WILL BE APPLIED IN TWO APPLICATIONS.

ANY MATERIAL DELIVERED THAT FAILS TO MEET THE SPECIFICATIONS SHALL BE DISPOSED OF BY THE VENDOR AND IMMEDIATELY REPLACED WITH ACCEPTABLE MATERIAL ENTIRELY AT THE VENDOR'S EXPENSE, INCLUDING HANDLING AND TRANSPORTATION CHARGES.

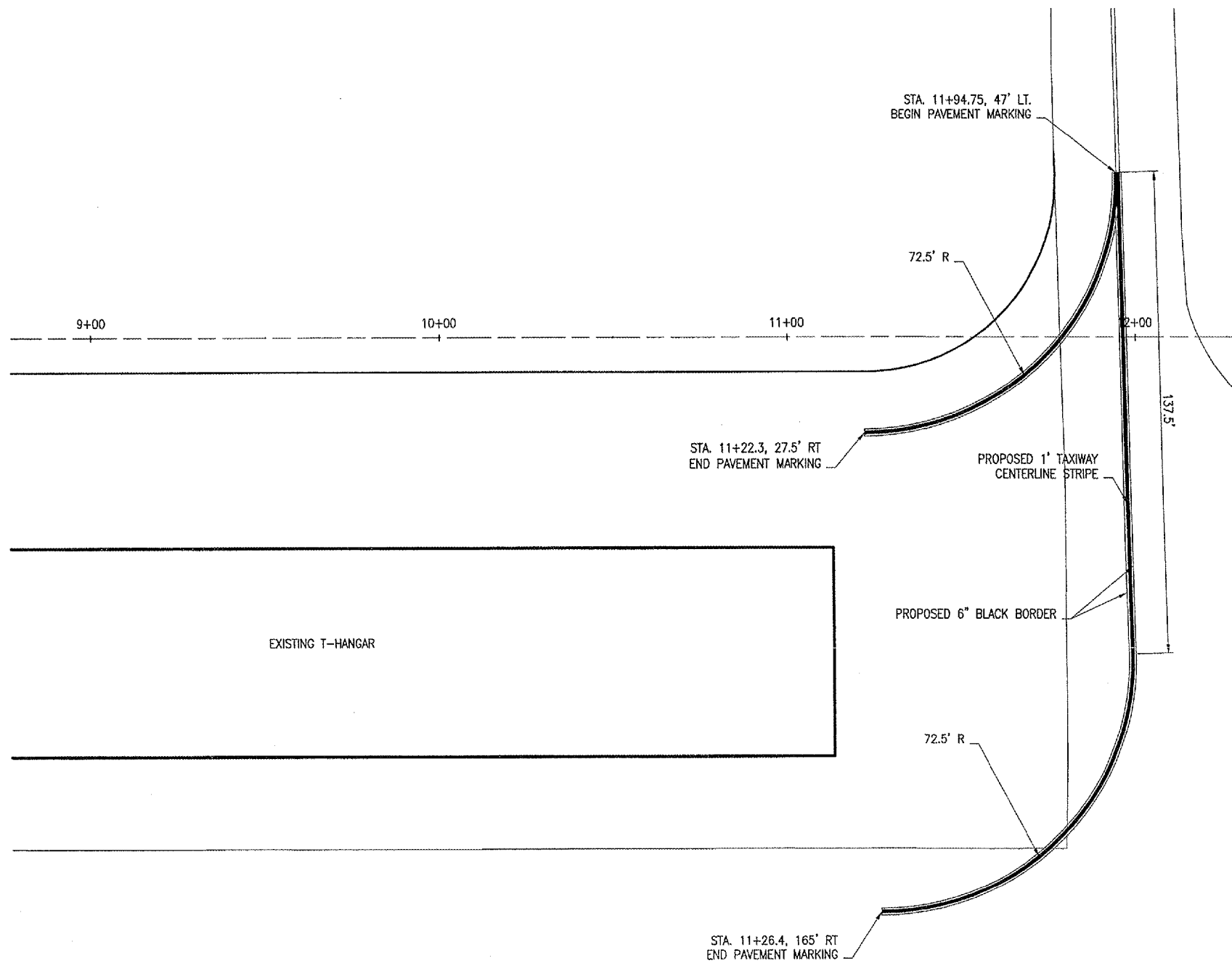
ALL PROPOSED MARKING WILL BE COMPLETED IN ACCORDANCE WITH THE DETAILS SHOWN ON THE CONSTRUCTION PLANS.

GLASS BEADS SHALL BE REQUIRED ONLY ON THE SECOND APPLICATION. NO BEADS WILL BE REQUIRED ON THE BLACK PAINT.

CUT-OFF SHEETS WILL BE REQUIRED TO INSURE STRAIGHT EDGES.

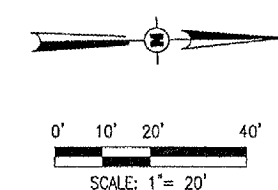

THE PROPOSED MARKING WILL BE PAID FOR UNDER ITEM:
AR620520 PAVEMENT MARKING-WATERBORNE ____ 731 S.F.

MARKING QUANTITIES			
DESCRIPTION	UNIT AREA	NO. REQUIRED	TOTAL AREA
TAXIWAY CENTERLINE	137.5	1	137.5
RADIUS	114	2	228
TOTAL YELLOW			365.5
TAXIWAY CENTERLINE	137.5	1	137.5
RADIUS	114	2	228
TOTAL BLACK			365.5
TOTAL MARKING			731



LEGEND

	EXISTING PAVEMENT
	PROPOSED PAVEMENT
	EXISTING MARKING
	PROPOSED MARKING



DATE	REVISION	BY

**LITCHFIELD MUNICIPAL AIRPORT
LITCHFIELD, ILLINOIS**

IL PROJ.: 3LF-2774

HEL Project No. 814-05THGD	FILENAME R-151MRK.DWG	DATE 03/29/05
Scale 1"=20'	Scale 1"=20'	DATE 03/29/05
LAYOUT	JMB	03/29/05
DRAWN	JMB	03/29/05
REVIEWED	CAH	xx/xx/xx

HANSON
Hanson Professional Services Inc.
1525 South Sixth Street
Springfield, Illinois 62703-2886
Offices Nationwide

**T-HANGAR
SITE DEVELOPMENT**

**PROPOSED
MARKING
PLAN**

JUN 14, 2005 9:19 AM CAH
I:\AIRPORTS\LITCHFIELD\814-05THGD\AIRPORT\SHEETS\R-151MRK.DWG - Layout1