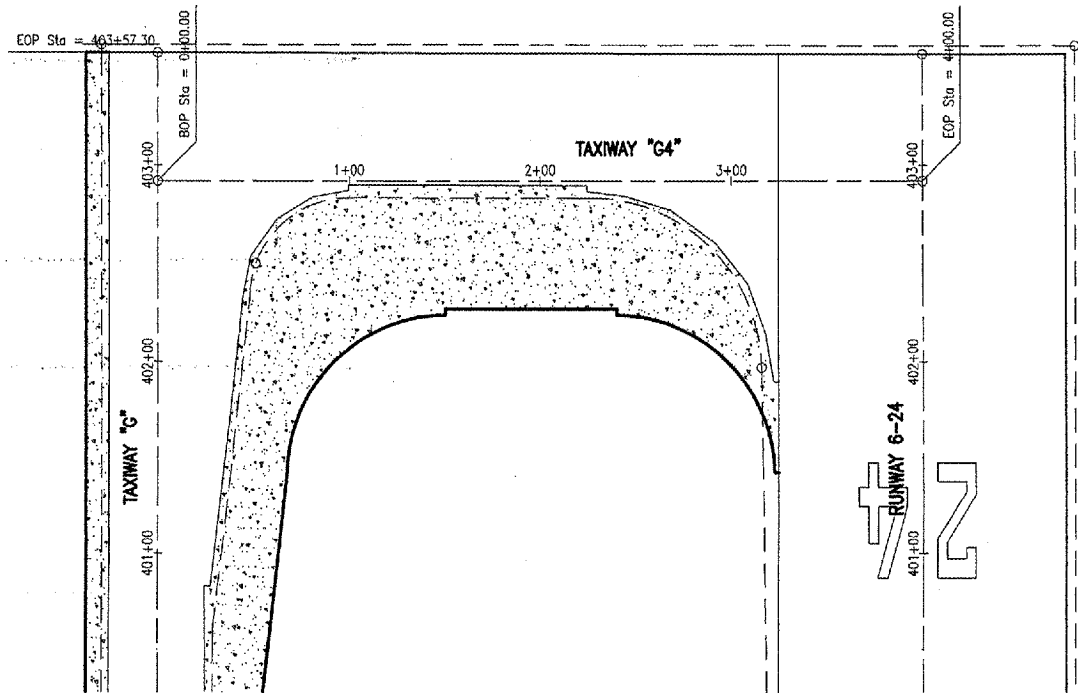
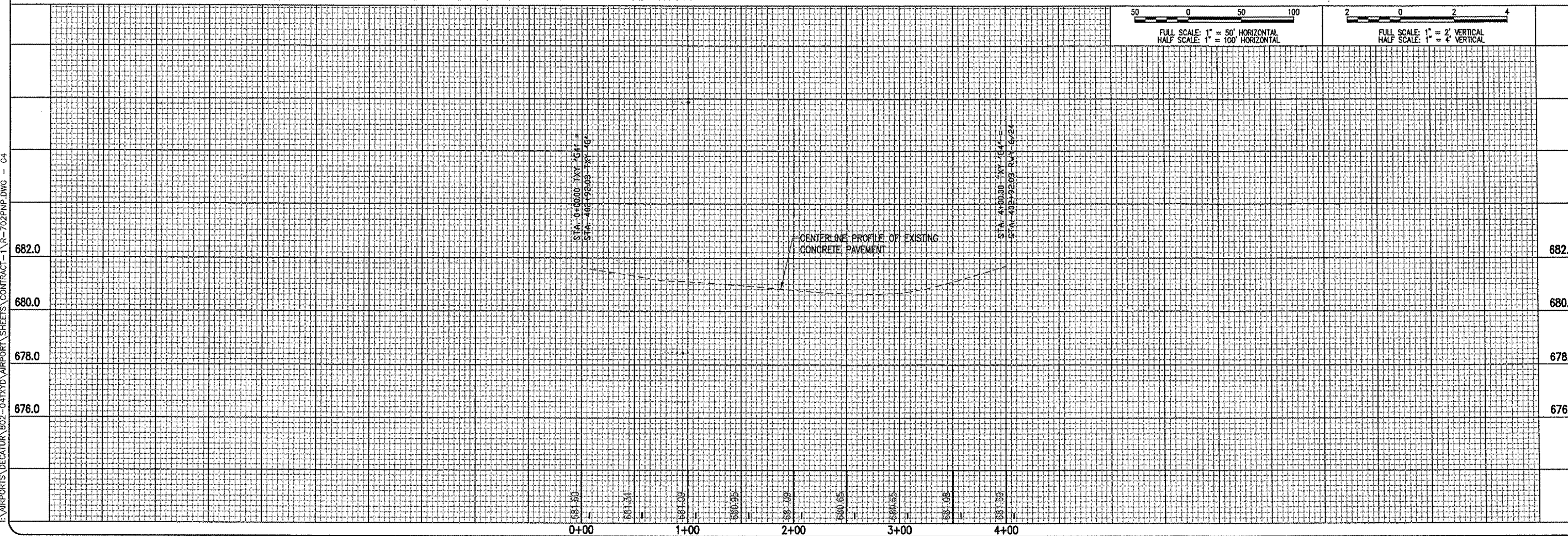
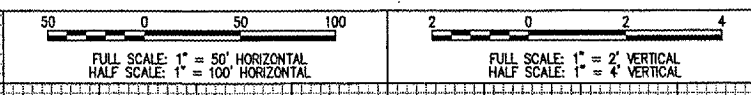


JUN 10, 2005 9:51 AM CCC  
 F:\AIRPORTS\DECATUR\802-041XYD\AIRPORT\SHEETS\CONTRACT-1\R-702PNP.DWG - G4

DE165



- LEGEND**
- [Solid Line] EXISTING PAVEMENT
  - [Dotted Line] PROPOSED P.C.C. PAVEMENT
  - [Solid Line with Arrow] EXISTING STORM SEWER
  - [Solid Line with Arrow] PROPOSED STORM SEWER
  - [Dashed Line] EXISTING UNDERDRAIN
  - [Square] EXISTING INLET
  - [Circle with Center] EXISTING MANHOLE
  - [Square with Center] PROPOSED INLET
  - [Circle with Center] PROPOSED MANHOLE
  - [Line with Ticks] EXISTING HEADWALL



DATE	REVISION	BY

**DECATUR AIRPORT**  
**DECATUR, ILLINOIS**

ILL. PROJ.: DEC-3414      A.I.P. PROJ.: J-17-0033-28

REI Project No. 802-041XYD	CCC	03/18/05
Drawn R-702PNP.DWG	CCC	03/18/05
Scale 1"=50'H, 1"=2'V	WJM	06/07/05
Date 03/18/05		
LAYOUT		
DRAWN		
REVIEWED		

**HANSON**  
 Engineers, Architects, Scientists  
 1925 South Sixth Street  
 Springfield, Illinois 62703-2886  
 Offices Nationwide

**TAXIWAY G WIDENING  
 PHASE II**  
**PROPOSED PLAN & PROFILE**  
**TAXIWAY "G4"**  
 STA. 0+00 TO STA. 4+00