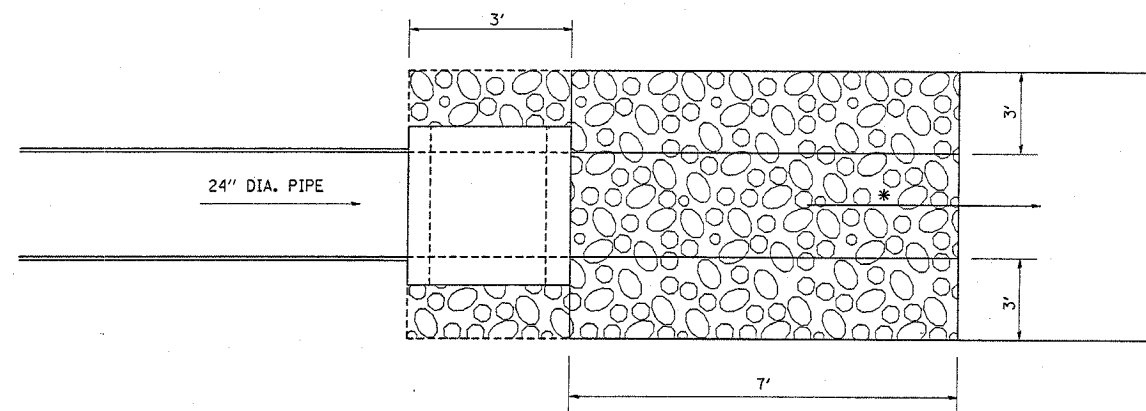
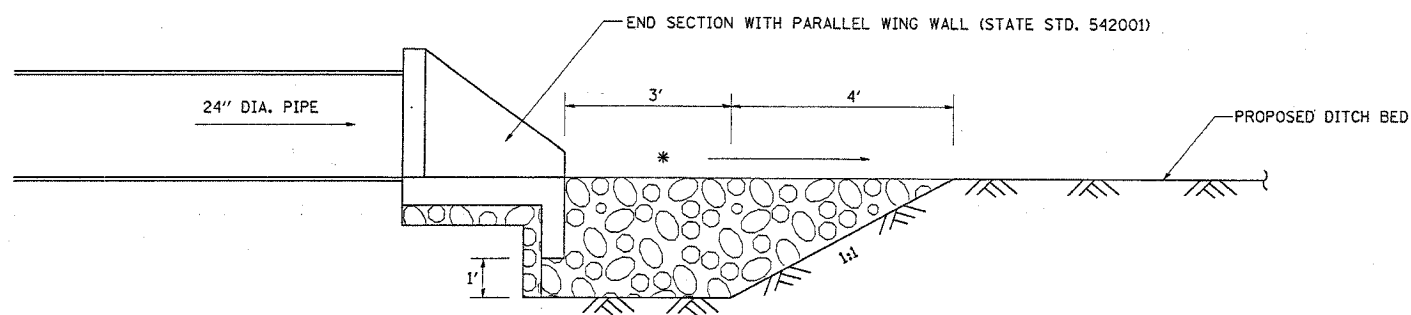


F.A.U. RTE.	SECTION	COUNTY	TOTAL SHEETS	SHEET NO.
0291	2003-096RS	WILL	30	15
STA.		TO STA.		
FED. ROAD DIST. NO.	ILLINOIS	FED. AID PROJECT		
CONTRACT NO. 62672				

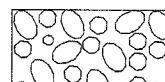


PLAN



LONGITUDINAL SECTION

\* EROSION CONTROL PROTECTION AT U/S & D/S (NOT TO SCALE)



AGGREGATE (EROSION CONTROL)

"EROSION CONTROL & PROTECTION SCHEDULE"

STATION	LOCATION	UNIT	QUANTITY	REMARKS
1. TEMPORARY DITCH CHECK				
17+50 TO 22+50	NORTH	EACH	10	FOR 500' LENGTH @ 50' INTERVAL
22+50 TO 20+00	SOUTH	EACH	5	FOR 250' LENGTH @ 50' INTERVAL
2. TEMPORARY EROSION CONTROL SEEDING				
17+50 TO 22+50	NORTH	POUND	22	① FOR GRADING & SHAPING THE DITCHES ROADSIDE AREA AS PER CALCS 0.203 ACRES ② FOR CHANNEL EXCAVATION (DITCH AS D/S) AREA 0.010 ACRES 0.203+0.010=0.213 ACRES @ 100 LBS/AC=22 POUNDS
22+50 TO 20+00	SOUTH			
3. INLET & PIPE PROTECTION				
19+91	NORTH & SOUTH ENDS OF CULVERT	EACH	2	AT INLET & OUTLET OF CULVERT END SECTION
4. AGGREGATE (EROSION CONTROL)				
19+91	NORTH & SOUTH ENDS OF CULVERT	TON	26	FOR PERMANENT EROSION CONTROL AT INLET & OUTLET OF CULVERT

REVISIONS	
NAME	DATE

ILLINOIS DEPARTMENT OF TRANSPORTATION

STATEVILLE ROAD  
DRAINAGE PLAN  
EROSION CONTROL DETAILS  
AND SCHEDULE

SCALE: VERT. NONE  
HORIZ. DATE 3/17/2005

DRAWN BY  
CHECKED BY