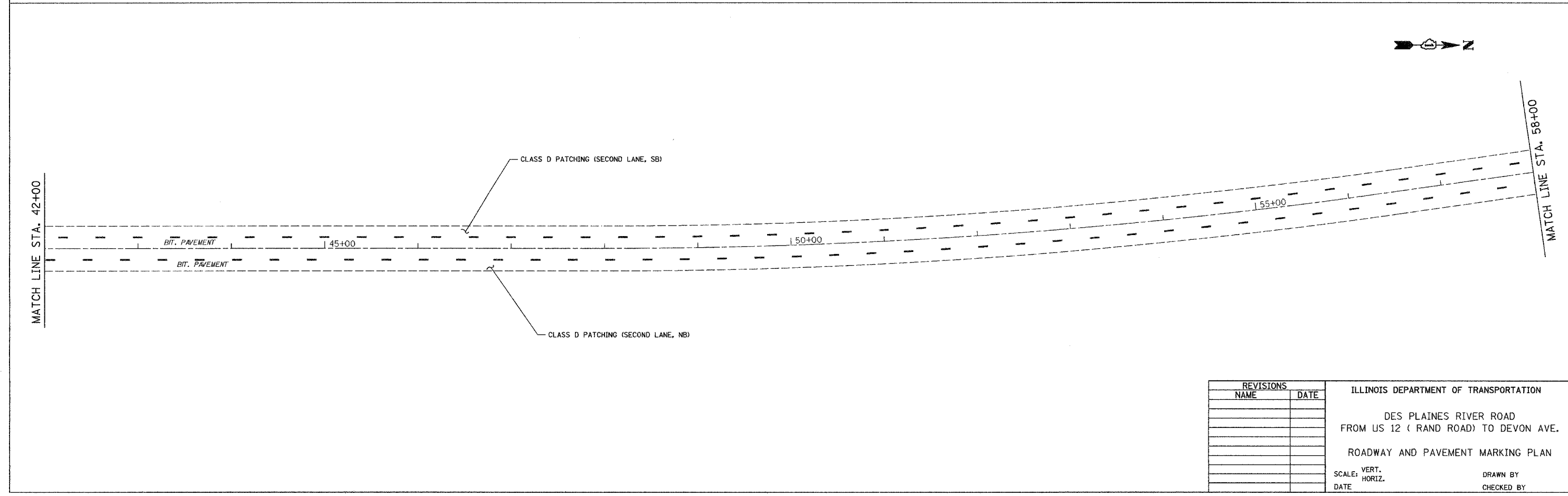
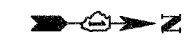
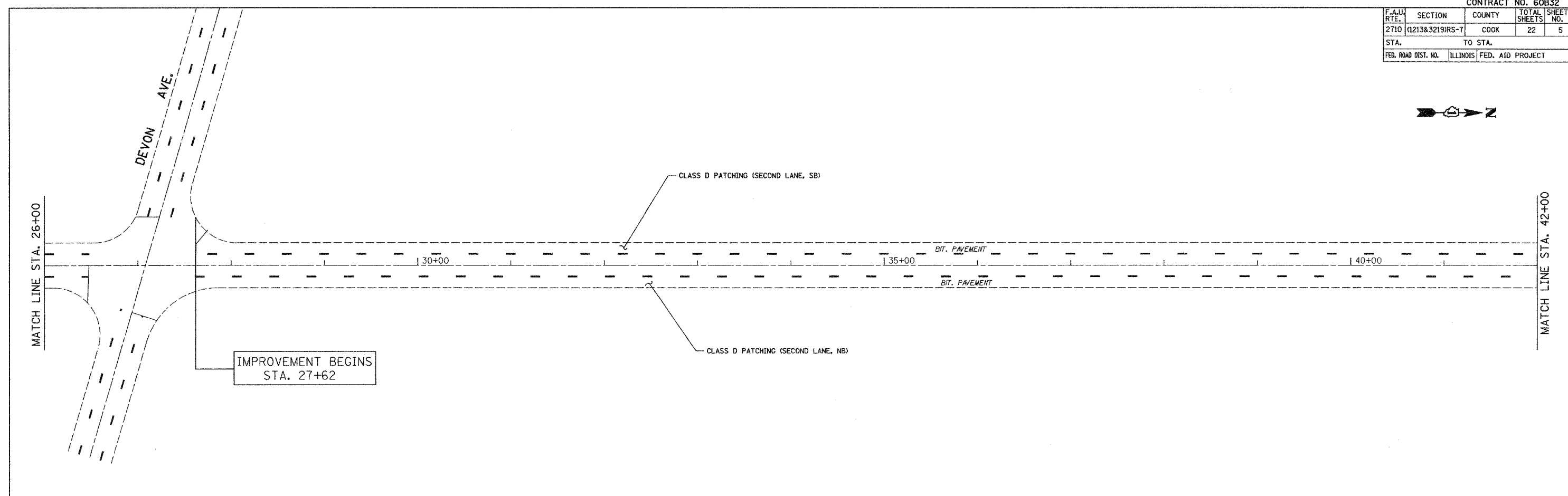


|                     |                           |        |              |           |
|---------------------|---------------------------|--------|--------------|-----------|
| CONTRACT NO. 60B32  |                           |        |              |           |
| F.A.U. RTE.         | SECTION                   | COUNTY | TOTAL SHEETS | SHEET NO. |
| 2710                | (1213&3219/R5-7)          | COOK   | 22           | 5         |
| STA.                | TO STA.                   |        |              |           |
| FED. ROAD DIST. NO. | ILLINOIS FED. AID PROJECT |        |              |           |



| REVISIONS |      |
|-----------|------|
| NAME      | DATE |
|           |      |
|           |      |
|           |      |
|           |      |
|           |      |
|           |      |
|           |      |
|           |      |
|           |      |
|           |      |

ILLINOIS DEPARTMENT OF TRANSPORTATION

DES PLAINES RIVER ROAD  
FROM US 12 ( RAND ROAD) TO DEVON AVE.

ROADWAY AND PAVEMENT MARKING PLAN

SCALE: VERT. \_\_\_\_\_  
HORIZ. \_\_\_\_\_

DATE \_\_\_\_\_ DRAWN BY \_\_\_\_\_  
CHECKED BY \_\_\_\_\_

PLOT DATE = 6/23/2006  
FILE NAME = c:\projects\132206\design\132206.dgn  
PLOT SCALE = 52.8465' / IN.  
USER NAME = handerh