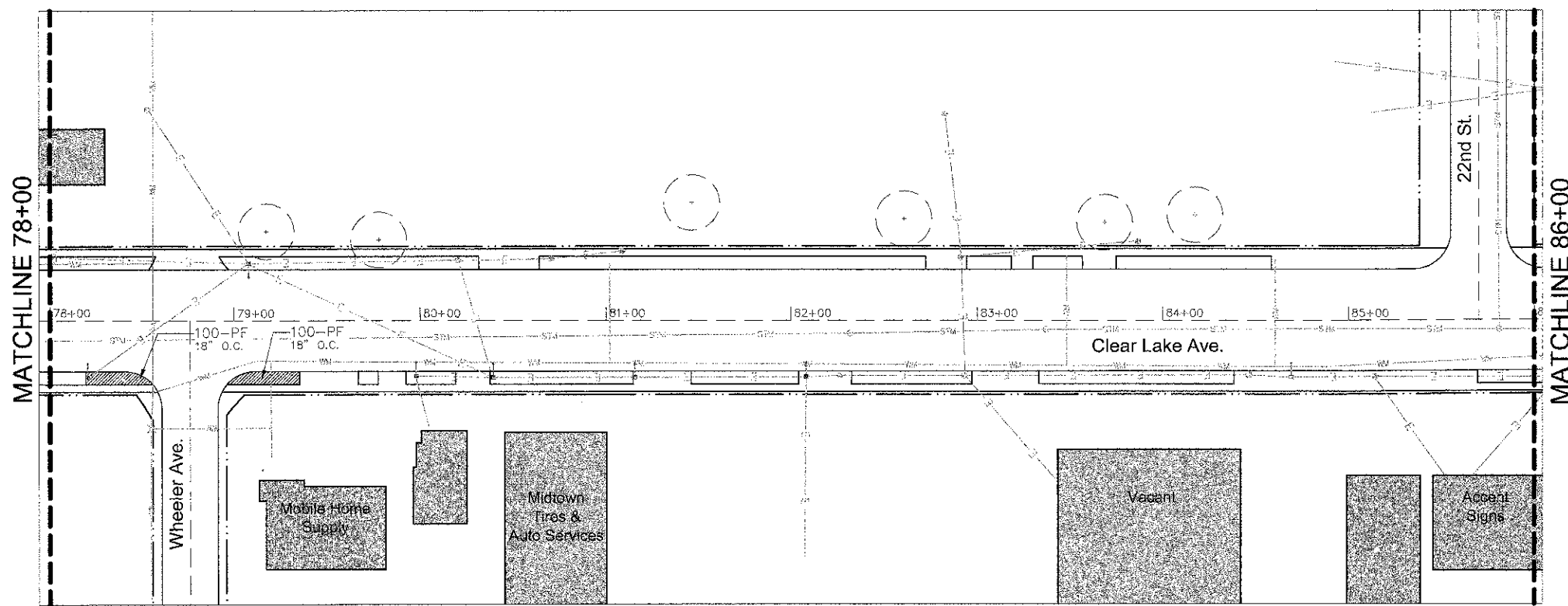
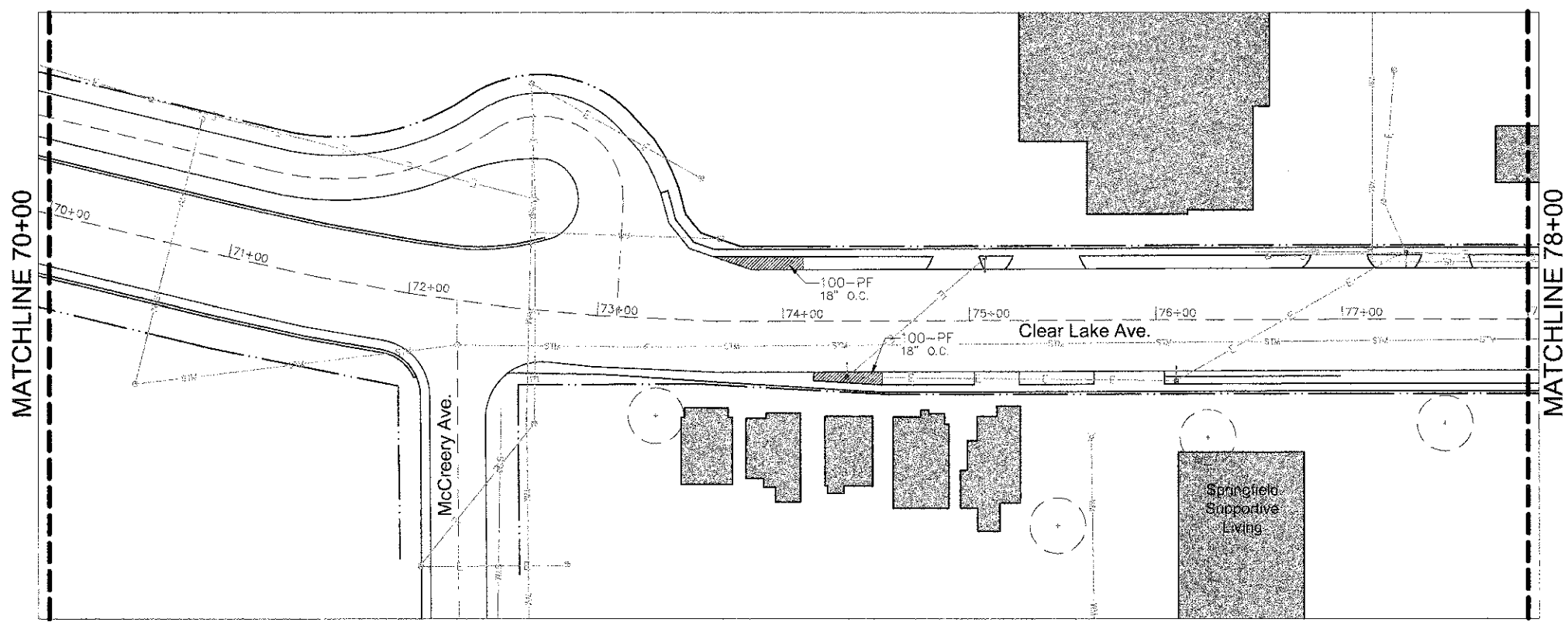


Massie & Massie Associates
 1210 S. 5th Street, Springfield, IL 62703 217-544-3210
 421 West Main Street, Decatur, IL 62522 217-424-0792



LEGEND

- Right-of-Way
- Property Line
- Existing Fence
- Street Light
- Overhead Electric
- Water Line
- Sanitary Sewer
- Existing Trees
- Proposed Shade Tree
- Proposed Evergreen Tree
- Proposed Ornamental or Columnar Tree
- Proposed Shrub
- Perennial Planting
- Ornamental Grasses
- Turf Seeding
- Buildings

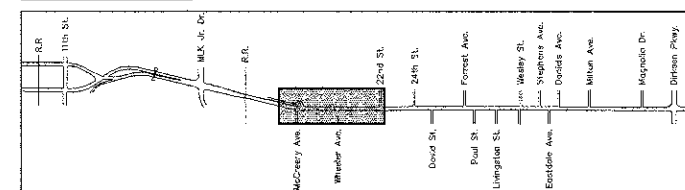
* Mulch entire plant bed areas.

PLANT SCHEDULE - STA. 70+00 TO 86+00				
QTY	SYM	BOTANICAL NAME	COMMON NAME	SIZE
PERENNIALS OR ORNAMENTAL GRASS				
400	PF	DAYLILY FLOWER MIX. 1/3 BLACK EYED STELLA DAYLILY (ORANGE), 1/3 PARDON ME DAYLILY (RED), AND 1/3 STELLA D'ORO DAYLILY (YELLOW). PLANT DAYLILIES IN ALTERNATING PATTERN TO MIX VARIETIES UNIFORMLY THROUGHOUT THE PLANT BED.		
133		HEMEROCALLIS 'BLACK EYED STELLA'	BLACK EYED STELLA DAYLILY	1-GAL. WELL DEVELOPED
133		HEMEROCALLIS 'PARDON ME'	PARDON ME DAYLILY	1-GAL. WELL DEVELOPED
134		HEMEROCALLIS 'STELLA D'ORO'	STELLA D'ORO DAYLILY	1-GAL. WELL DEVELOPED

- NOTES:**
- CONTRACTOR TO CONTACT J.U.L.I.E. (1-800-892-0123) BEFORE DIGGING TO LOCATE UNDERGROUND UTILITIES.
 - ALL UTILITY LOCATIONS ARE PER UTILITY AND CITY OF SPRINGFIELD RECORD DRAWINGS. SPECIFIC LOCATIONS WERE NOT EXCAVATED FOR FIELD VERIFICATION.



SHEET LEGEND



FILE NAME =	USER NAME =	DESIGNED - KM	REVISED -	STATE OF ILLINOIS DEPARTMENT OF TRANSPORTATION	CITY OF SPRINGFIELD CLEAR LAKE AVENUE IMPROVEMENTS PLANTING PLAN - STA. 70+00 TO STA. 86+00	F.A. RTE.	SECTION	COUNTY	TOTAL SHEETS	SHEET NO.	
#FILE#		DRAWN - NFB	REVISED -			N/A	08-00461-00LS	SANGAMON	11	7	
	PLOT SCALE = 1" = 40'	CHECKED - KM	REVISED -			SCALE: 1"=40' SHEET NO. 7 OF 11 SHEETS STA. 70+00 TO STA. 86+00					
	PLOT DATE = 4-18-2012	DATE - 4-18-2012	REVISED -			CONTRACT NO. 03581 FED. ROAD DIST. NO. ILLINOIS FED. AID PROJECT					