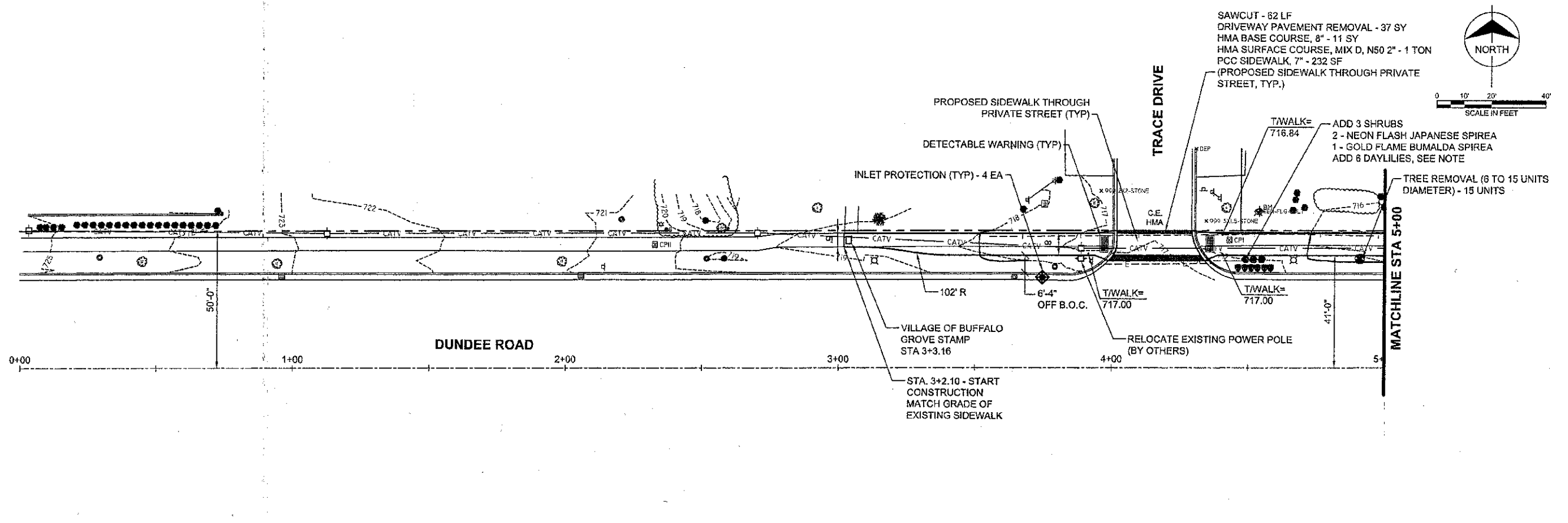
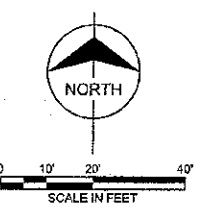
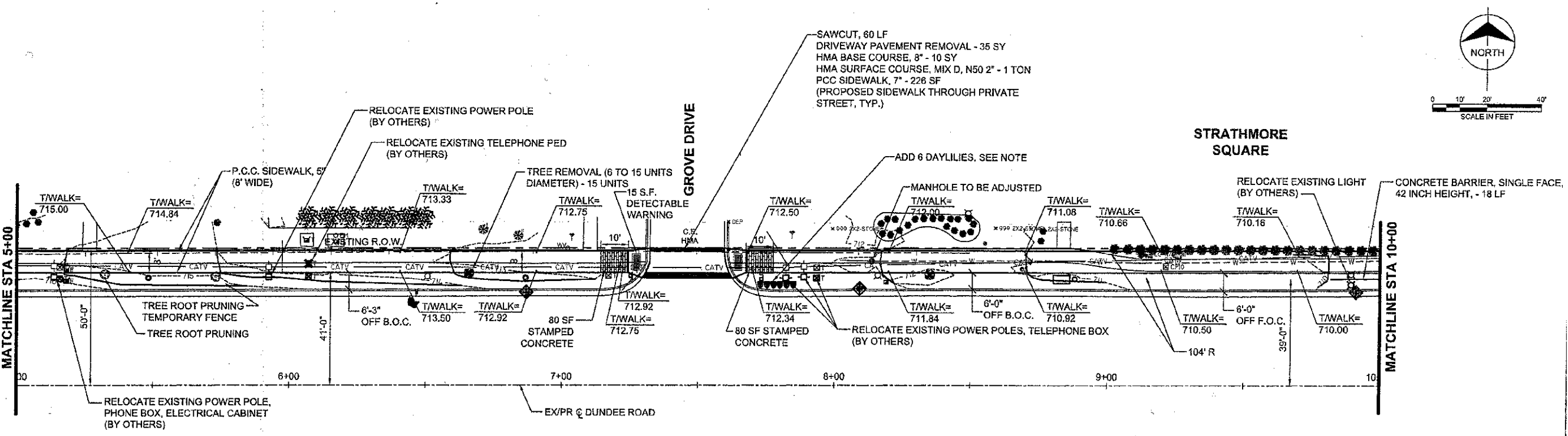
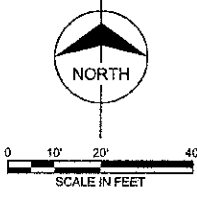


PLAN	SURVEYED	BY	DATE
	NOTE BOOK		
	ALIGNED		
	CHECKED		
	RT. OF WAY		
	CHECKED		
	NO.		
	CADD FILE NAME		
	NO.		

PROFILE	DESIGNED	BY	DATE
	NOTED		
	GRADES		
	CHECKED		
	NO.		
	STRUCTURE		
	INDICATING		
	NO.		



SAWCUT - 62 LF
 DRIVEWAY PAVEMENT REMOVAL - 37 SY
 HMA BASE COURSE, 8" - 11 SY
 HMA SURFACE COURSE, MIX D, N50 2" - 1 TON
 PCC SIDEWALK, 7" - 232 SF
 (PROPOSED SIDEWALK THROUGH PRIVATE STREET, TYP.)



NOTES:
 UTILIZE EQUAL QUANTITIES OF THE FOLLOWING FOR DAY LILIES:
 HEMEROCALLIS HAPPY RETURNS (HAPPY RETURNS DAYLILY), 1-GALLON CONTAINER
 HEMEROCALLIS CHICAGO APACHE (CHICAGO APACHE DAYLILY), 1 GALLON CONTAINER
 HEMEROCALLIS ROSY RETURNS (ROSY RETURNS DAYLILY), 1-GALLON CONTAINER

QUANTITIES
 25 LF TEMPORARY FENCE
 60 SF DETECTABLE WARNING
 3085 SF SIDEWALK REMOVAL
 4937 SF PCC SIDEWALK, 5"
 458 SF PCC SIDEWALK, 7"
 2 TON HMA SURFACE COURSE, MIX "D", N 50

FILE NAME = I:\Buffalo Grove\54363 - Dundee Road Streetscape and Misc. Grant Application\CADD\CIVIL\54363C201	USER NAME = D. CHAVEZ	DESIGNED -- TMC	REVISIONS	STATE OF ILLINOIS DEPARTMENT OF TRANSPORTATION	PLAN SHEET C001 STA 0+00 TO 10+00	F.A.U. RTE. 1273	SECTION 08-00095-00-SW	COUNTY COOK	TOTAL SHEETS 17	SHEET NO. 5	
PLLOT SCALE = N/A	CHECKED -- AJB	REVISIONS	SCALE: 1"=20'			SHEET NO. 1 OF 6 SHEETS	STA. 0+07	TO STA. 10+00	CONTRACT NO. 63614		
PLLOT DATE = 10/26/2010	DATE -- 8-16-2010	REVISIONS	FED. ROAD DIST. NO. 1 ILLINOIS FED. AID PROJECT								