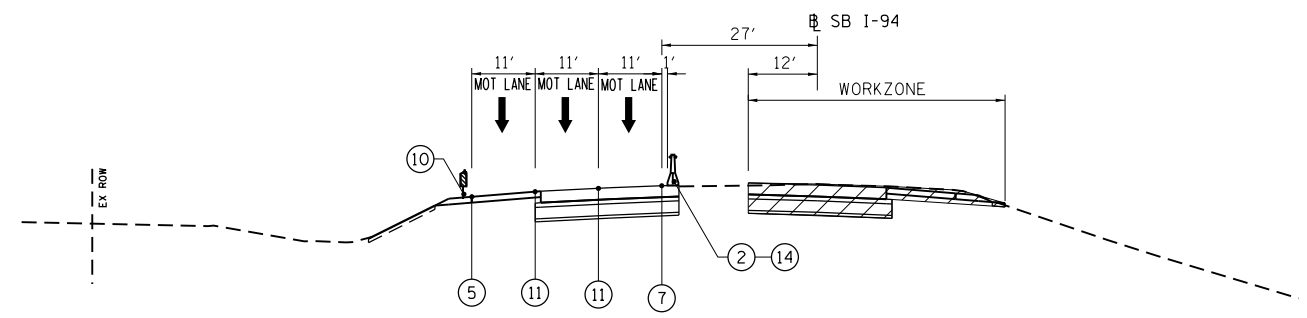
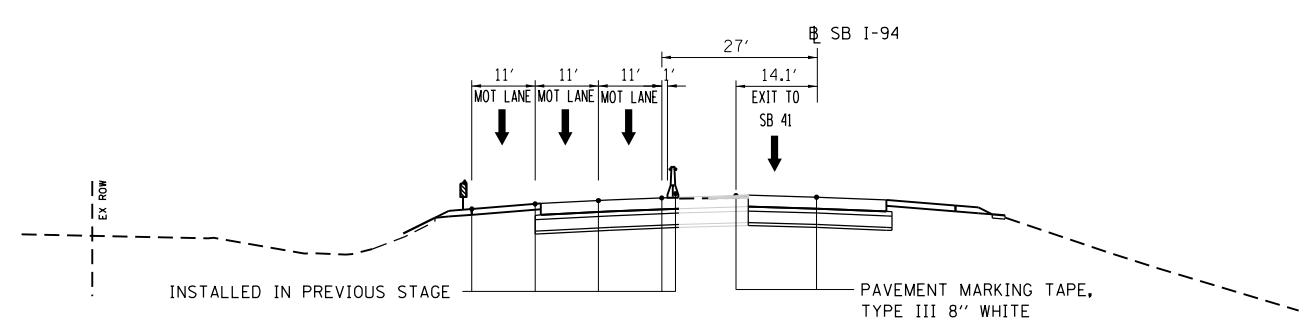


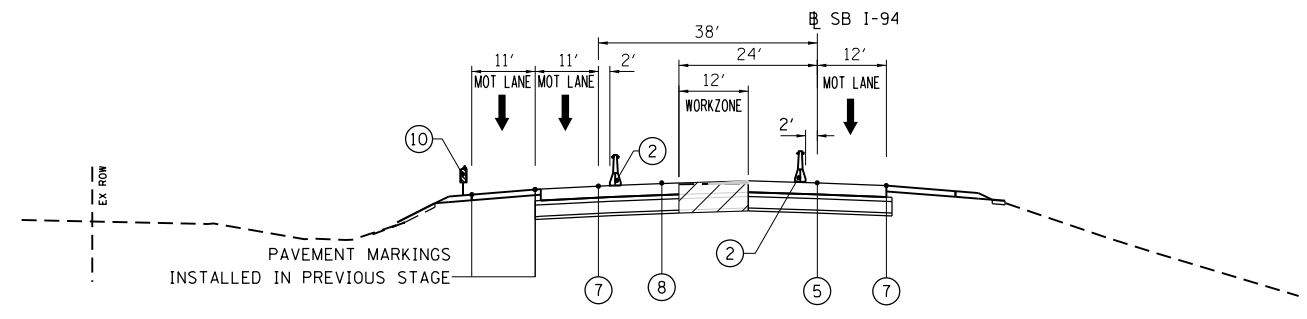
SB I 94 STAGE 1A AND 1B
SECTION g-g
LOOKING IN INCREASING STATION



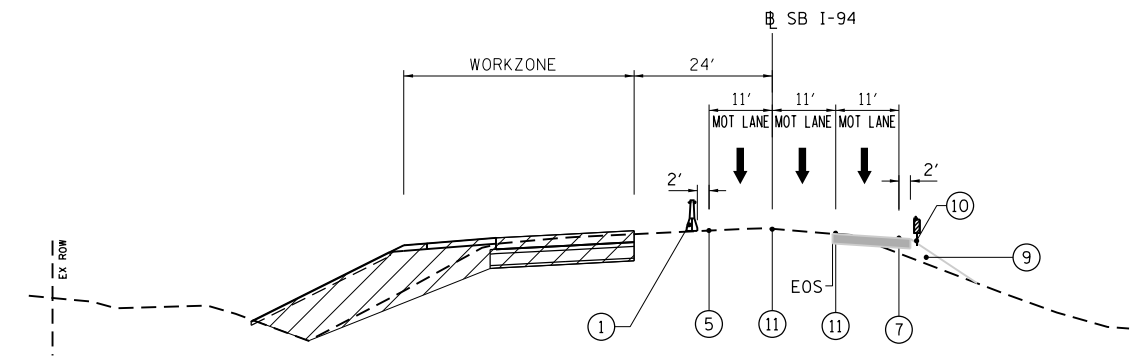
SB I 94 STAGE 2A
SECTION g-g
LOOKING IN INCREASING STATION



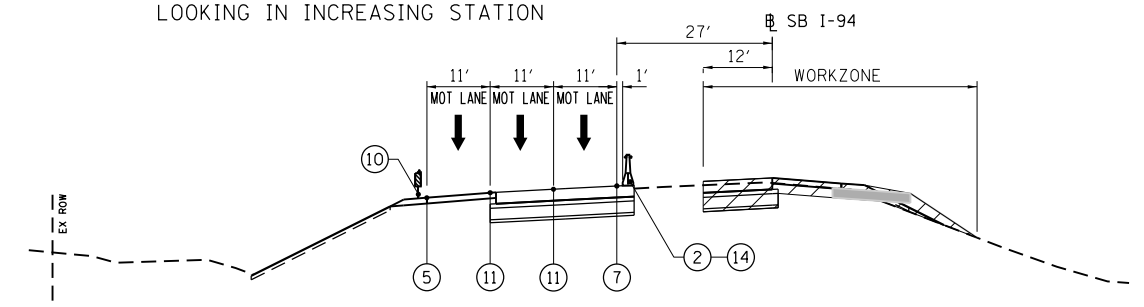
SB I 94 STAGE 2B
SECTION g-g
LOOKING IN INCREASING STATION



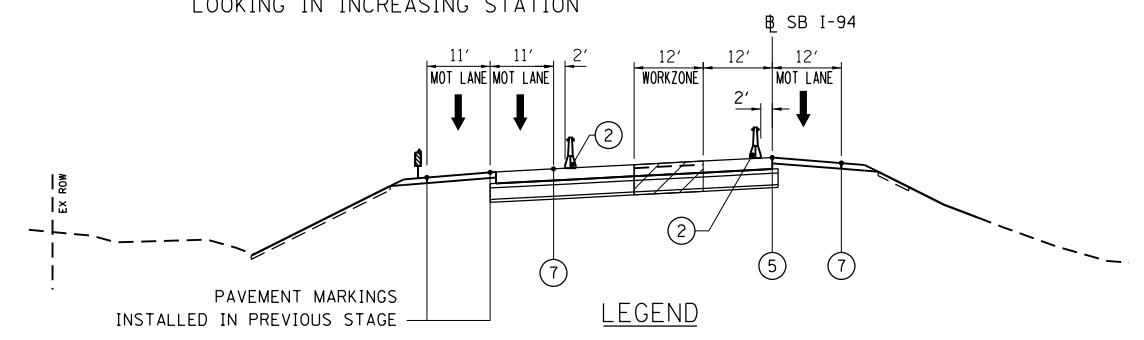
SB I 94 STAGE 3
SECTION g-g
LOOKING IN INCREASING STATION



SB I 94 STAGE 1A AND 1B
SECTION h-h
LOOKING IN INCREASING STATION



SB I 94 STAGE 2A AND 2B
SECTION h-h
LOOKING IN INCREASING STATION



SB I 94 STAGE 3
SECTION h-h
LOOKING IN INCREASING STATION

- LEGEND**
- ① TEMPORARY CONCRETE BARRIER WITH BARRIER WALL MARKERS, TYPE C
 - ② RELOCATE TEMPORARY CONCRETE BARRIER
 - ③ DRUMS AT 50'C-C WITH BIDIRECTIONAL STEADY BURN LIGHTS
 - ④ PAVEMENT MARKING REMOVAL
 - ⑤ PAVEMENT MARKING TAPE, TYPE III 4" WHITE
 - ⑥ PAVEMENT MARKING TAPE, TYPE III 4" YELLOW, DOUBLE LINE
 - ⑦ PAVEMENT MARKING TAPE, TYPE III 4" YELLOW
 - ⑧ WORK ZONE PAVEMENT MARKING REMOVAL
 - ⑨ EMBANKMENT
 - ⑩ VERTICAL PANELS WITH BIDIRECTIONAL STEADY BURN LIGHTS
 - ⑪ PAVEMENT MARKING TAPE, TYPE III 5" WHITE, 10' DASH 30' SKIP
 - ⑫ PAVEMENT MARKING TAPE, TYPE III 4" WHITE, 25' DASH 25' SKIP
 - ⑬ PAVEMENT MARKING TAPE, TYPE III 4" WHITE, 2' DASH 6' SKIP
 - ⑭ TEMPORARY PAVEMENT MARKING-LINE 6"
- TEMPORARY PAVEMENT
TEMP PAVT (INTERSTATE) (HMA BINDER IL-19.0mm), 10"
HMA SURFACE COURSE, MIX "D", N70 (IL 9.5mm), 2"
- 🚧 LANE CLOSED TO TRAFFIC

BOWMAN, BARRETT & ASSOCIATES INC.
CONSULTING ENGINEERS
Chicago, Illinois
312.228.0100
www.bbandainc.com

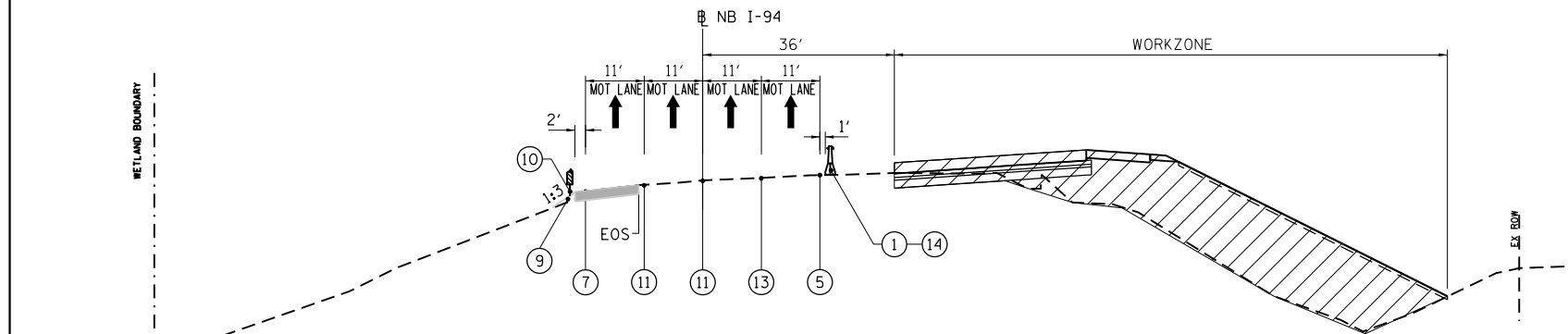
FILE NAME = \$FILES\$	USER NAME = default	DESIGNED -	REVISED -
		DRAWN - RA	REVISED -
		CHECKED - RGR	REVISED -
		DATE - 6/28/2012	REVISED -

STATE OF ILLINOIS
DEPARTMENT OF TRANSPORTATION

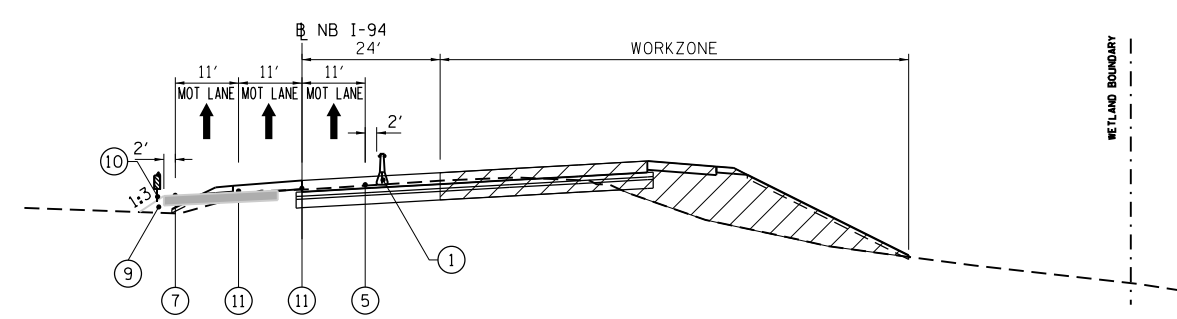
SCALE: NA		SHEET NO. 3 OF 7 SHEETS		STA. NA TO STA. NA	
-----------	--	-------------------------	--	--------------------	--

F.A. RTE.	SECTION	COUNTY	TOTAL SHEETS	SHEET NO.
94	49-1-R-1	LAKE	677	101
CONTRACT NO. 60L77				
ILLINOIS FED. AID PROJECT				

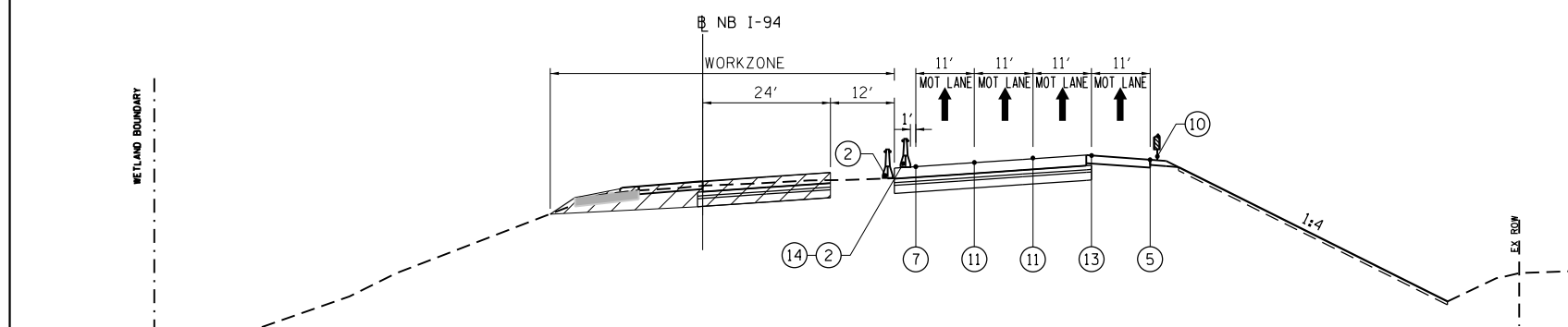
S:\1101\95-CADD\60L77 IL 175\60L77 Sheets\1101\95-MOT-typicals.dgn



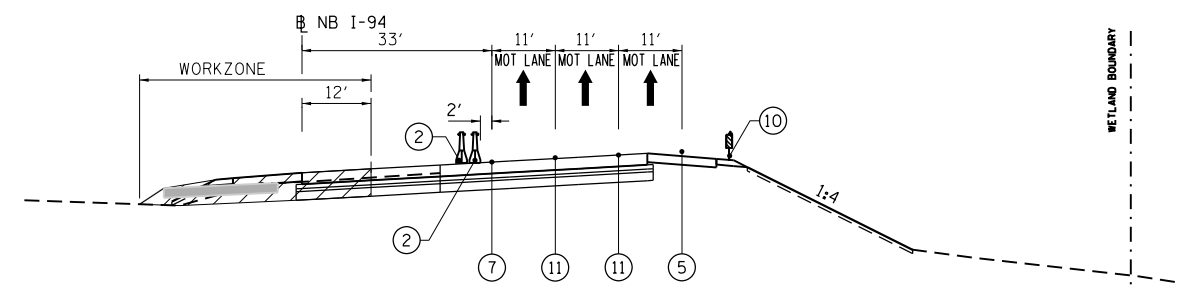
NB I 94 STAGE 1A AND STAGE 1B
SECTION i-i
LOOKING IN INCREASING STATION



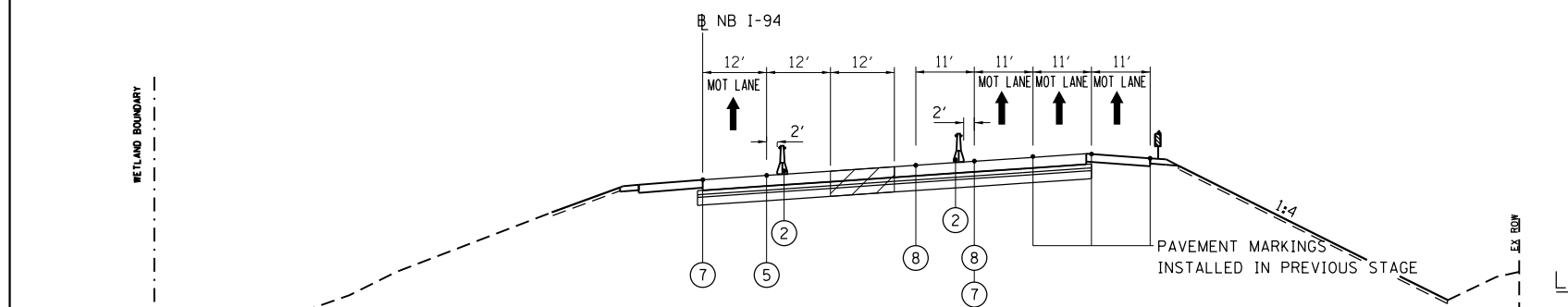
NB I 94 STAGE 1A AND STAGE 1B
SECTION j-j
LOOKING IN INCREASING STATION



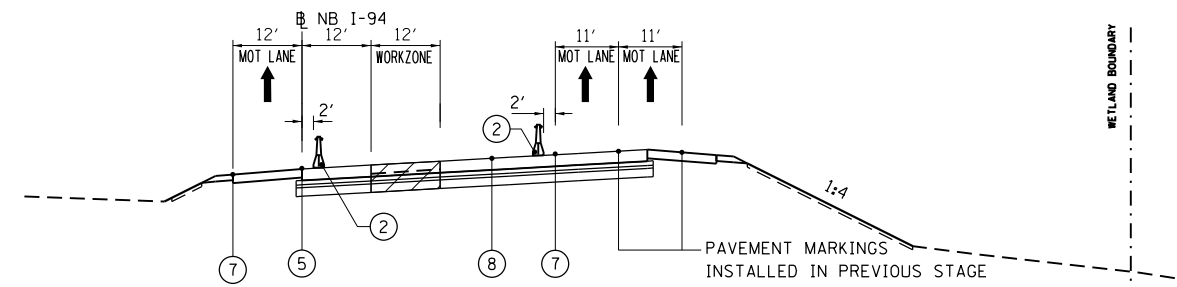
NB I 94 STAGE 2A AND 2B
SECTION i-i
LOOKING IN INCREASING STATION



NB I 94 STAGE 2A AND STAGE 2B
SECTION j-j
LOOKING IN INCREASING STATION



NB I 94 STAGE 3
SECTION i-i
LOOKING IN INCREASING STATION



NB I 94 STAGE 3
SECTION j-j
LOOKING IN INCREASING STATION

LEGEND

- ① TEMPORARY CONCRETE BARRIER WITH BARRIER WALL MARKERS, TYPE C
- ② RELOCATE TEMPORARY CONCRETE BARRIER
- ③ DRUMS AT 50'-C-C WITH BIDIRECTIONAL STEADY BURN LIGHTS
- ④ PAVEMENT MARKING REMOVAL
- ⑤ PAVEMENT MARKING TAPE, TYPE III 4" WHITE
- ⑥ PAVEMENT MARKING TAPE, TYPE III 4" YELLOW, DOUBLE LINE
- ⑦ PAVEMENT MARKING TAPE, TYPE III 4" YELLOW
- ⑧ WORK ZONE PAVEMENT MARKING REMOVAL
- ⑨ EMBANKMENT
- ⑩ VERTICAL PANELS WITH BIDIRECTIONAL STEADY BURN LIGHTS
- ⑪ PAVEMENT MARKING TAPE, TYPE III 5" WHITE, 10' DASH 30' SKIP
- ⑫ PAVEMENT MARKING TAPE, TYPE III 4" WHITE, 25' DASH 25' SKIP
- ⑬ PAVEMENT MARKING TAPE, TYPE III 4" WHITE, 2' DASH 6' SKIP
- ⑭ TEMPORARY PAVEMENT MARKING-LINE 6"
- ▬ TEMPORARY PAVEMENT
TEMP PAVT (INTERSTATE) (HMA BINDER IL-19.0mm), 10"
HMA SURFACE COURSE, MIX "D", N70 (IL 9.5mm), 2"
- ⬇ LANE CLOSED TO TRAFFIC

BOWMAN, BARRETT & ASSOCIATES INC.
CONSULTING ENGINEERS
Chicago, Illinois
312.228.0100
www.bbandainc.com

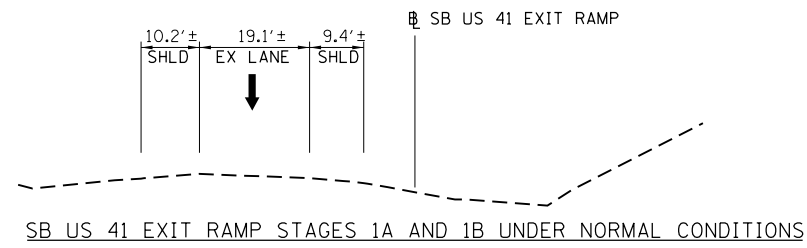
FILE NAME = \$FILES\$	USER NAME = default	DESIGNED -	REVISED -
		DRAWN - RA	REVISED -
	PLOT SCALE = H=1"=10' V=1"=5'	CHECKED - RGR	REVISED -
	PLOT DATE = 6/28/2012	DATE - 6/28/2012	REVISED -

STATE OF ILLINOIS
DEPARTMENT OF TRANSPORTATION

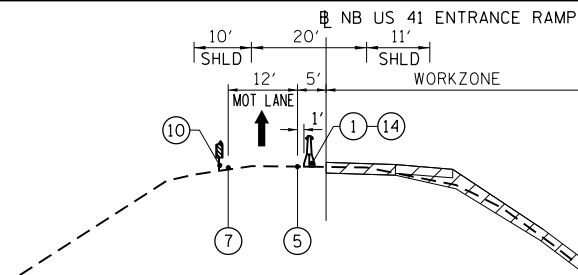
MAINTENANCE OF TRAFFIC TYPICALS			
SB AND NB I-94			
SCALE: NA	SHEET NO. 4 OF 7 SHEETS	STA. NA	TO STA. NA

F.A. RTE.	SECTION	COUNTY	TOTAL SHEETS	SHEET NO.
94	49-1-R-1	LAKE	677	102
CONTRACT NO. 60L77				
ILLINOIS FED. AID PROJECT				

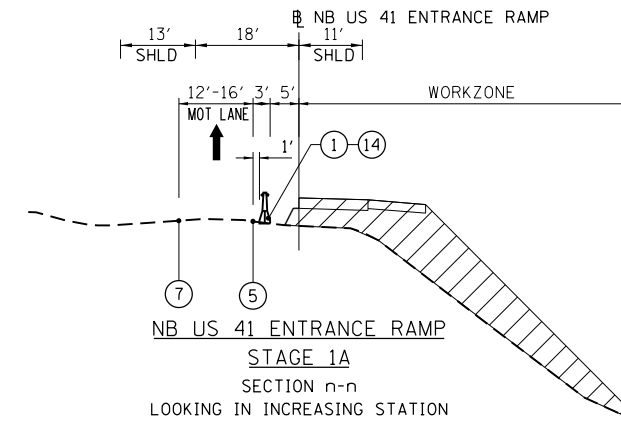
S:\1101\95-CADD\60L77_IL_175\60L77_Sheets\160L77-INT-MOT-typicals.dgn



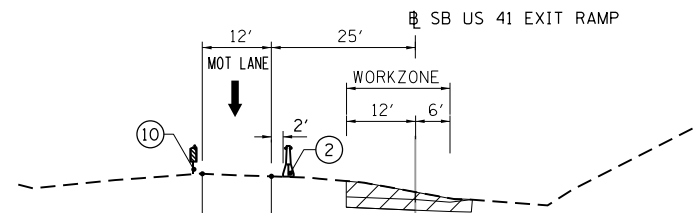
SECTION k-k
LOOKING IN INCREASING STATION



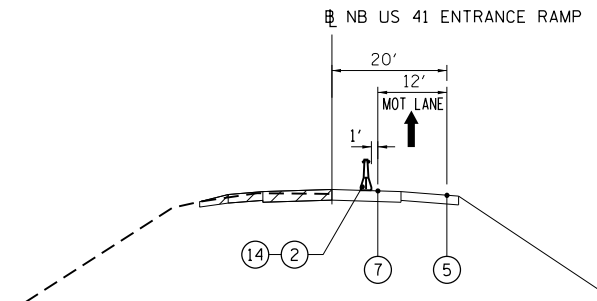
NB US 41 ENTRANCE RAMP STAGE 1A
SECTION m-m
LOOKING IN INCREASING STATION



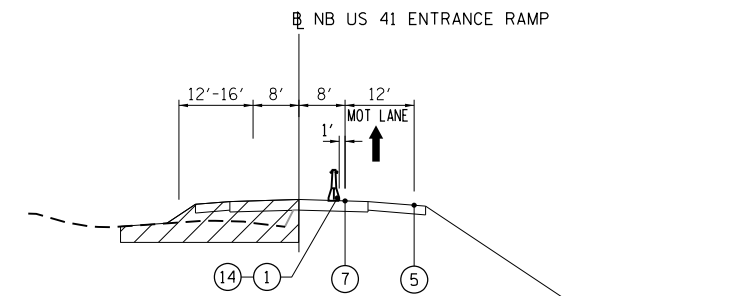
NB US 41 ENTRANCE RAMP
STAGE 1A
SECTION n-n
LOOKING IN INCREASING STATION



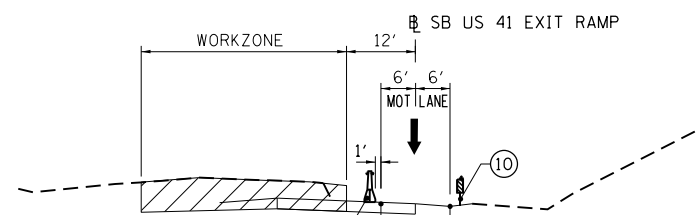
SB US 41 EXIT RAMP STAGE 2A
SECTION k-k
LOOKING IN INCREASING STATION



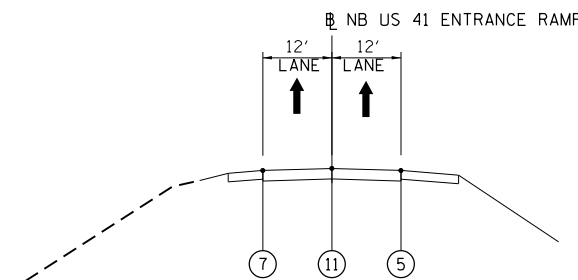
NB US 41 ENTRANCE RAMP STAGE 1B
SECTION m-m
LOOKING IN INCREASING STATION



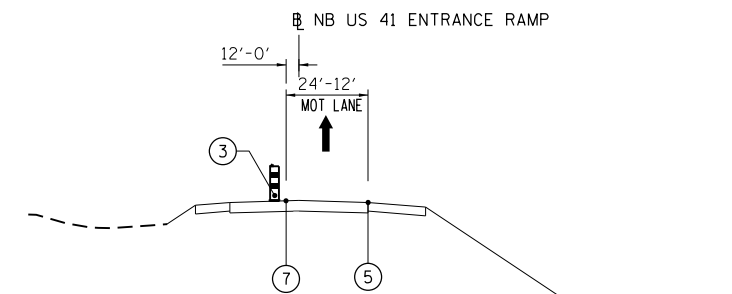
NB US 41 ENTRANCE RAMP
STAGE 1B
SECTION n-n
LOOKING IN INCREASING STATION



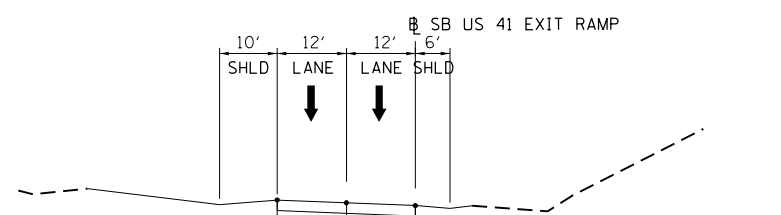
SB US 41 EXIT RAMP STAGE 2B
SECTION k-k
LOOKING IN INCREASING STATION



NB US 41 ENTRANCE RAMP STAGE 2A
SECTION m-m
LOOKING IN INCREASING STATION



NB US 41 ENTRANCE RAMP
STAGES 2A, 2B AND 3
SECTION n-n
LOOKING IN INCREASING STATION



SB US 41 EXIT RAMP STAGE 3
SECTION k-k
LOOKING IN INCREASING STATION

INSTALL FINAL PAVEMENT MARKINGS

LEGEND

- ① TEMPORARY CONCRETE BARRIER WITH BARRIER WALL MARKERS, TYPE C
- ② RELOCATE TEMPORARY CONCRETE BARRIER
- ③ DRUMS AT 50'-C-C WITH BIDIRECTIONAL STEADY BURN LIGHTS
- ④ PAVEMENT MARKING REMOVAL
- ⑤ PAVEMENT MARKING TAPE, TYPE III 4" WHITE
- ⑥ PAVEMENT MARKING TAPE, TYPE III 4" YELLOW, DOUBLE LINE
- ⑦ PAVEMENT MARKING TAPE, TYPE III 4" YELLOW
- ⑧ WORK ZONE PAVEMENT MARKING REMOVAL
- ⑨ EMBANKMENT
- ⑩ VERTICAL PANELS WITH BIDIRECTIONAL STEADY BURN LIGHTS
- ⑪ PAVEMENT MARKING TAPE, TYPE III 5" WHITE, 10' DASH 30' SKIP
- ⑫ PAVEMENT MARKING TAPE, TYPE III 4" WHITE, 25' DASH 25' SKIP
- ⑬ PAVEMENT MARKING TAPE, TYPE III 4" WHITE, 2' DASH 6' SKIP
- ⑭ TEMPORARY PAVEMENT MARKING-LINE 6"
- TEMPORARY PAVEMENT
TEMP PAVT (INTERSTATE) (HMA BINDER IL-19.0mm), 10"
HMA SURFACE COURSE, MIX "D", N70 (IL 9.5mm), 2"
- LANE CLOSED TO TRAFFIC

BOWMAN, BARRETT & ASSOCIATES INC.
CONSULTING ENGINEERS
Chicago, Illinois
312.228.0100
www.bbainc.com

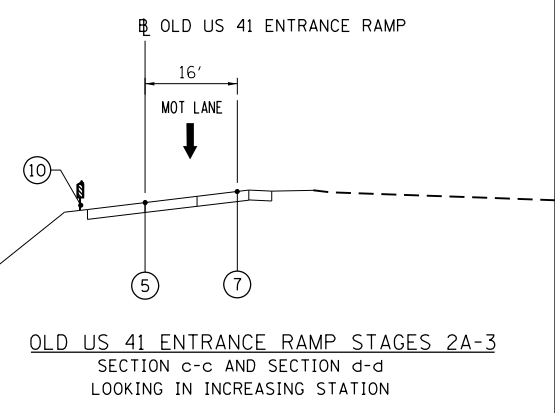
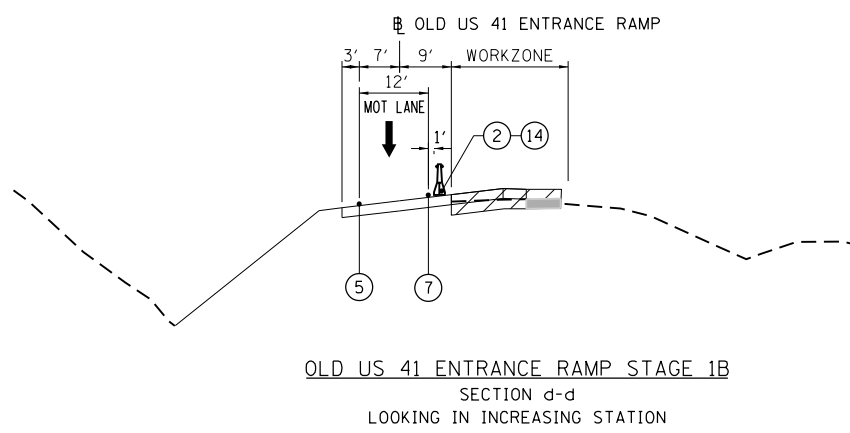
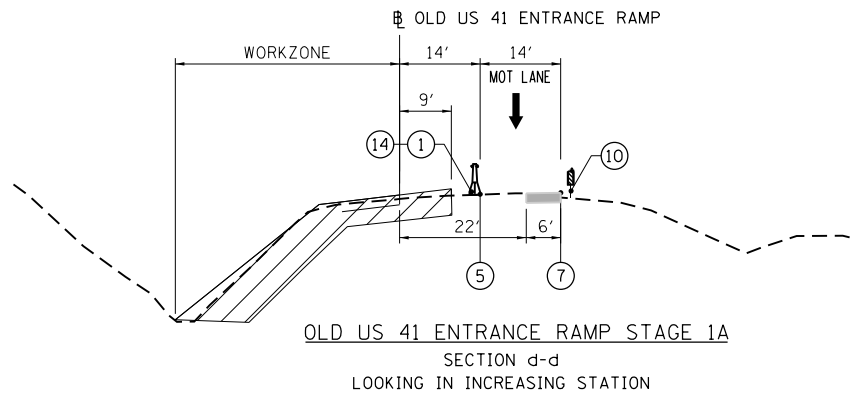
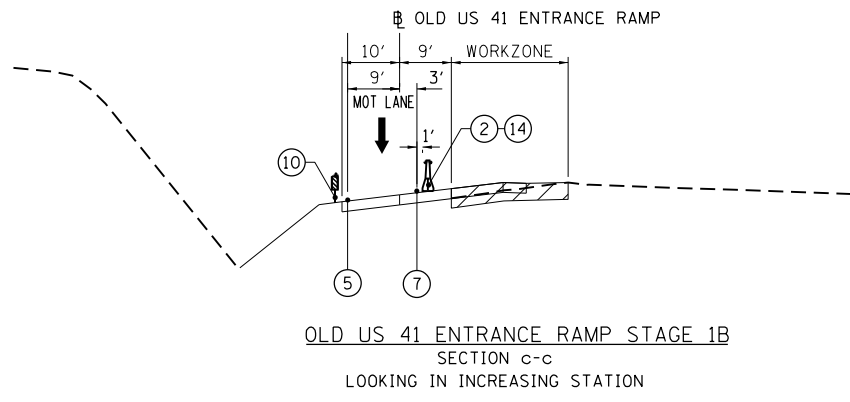
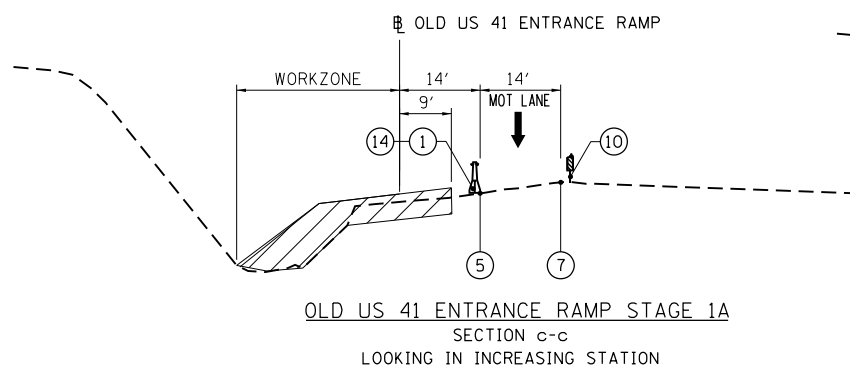
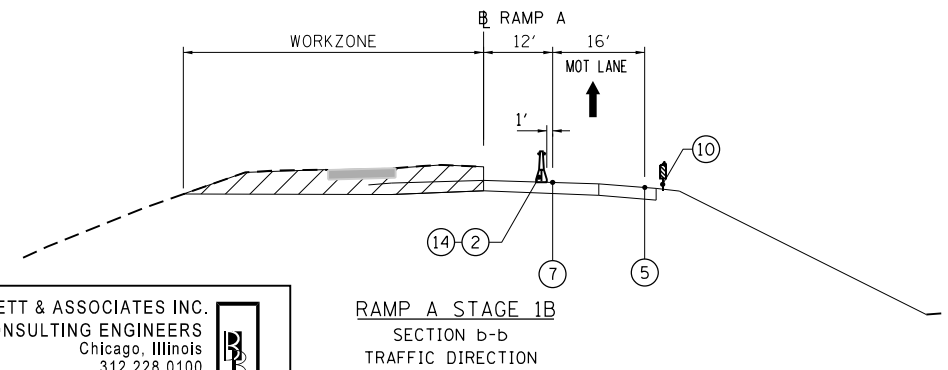
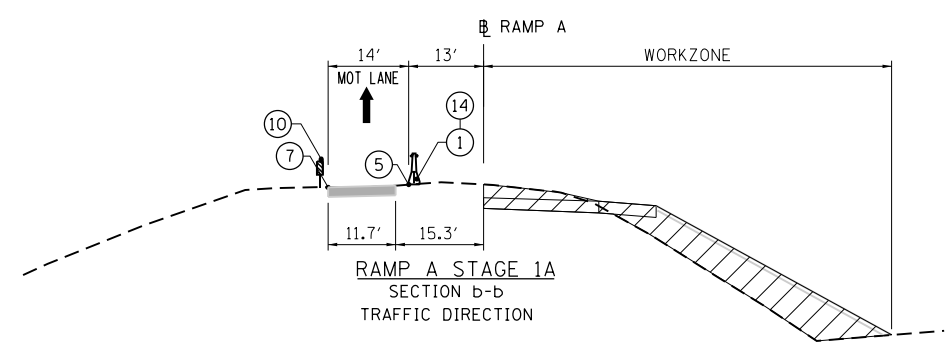
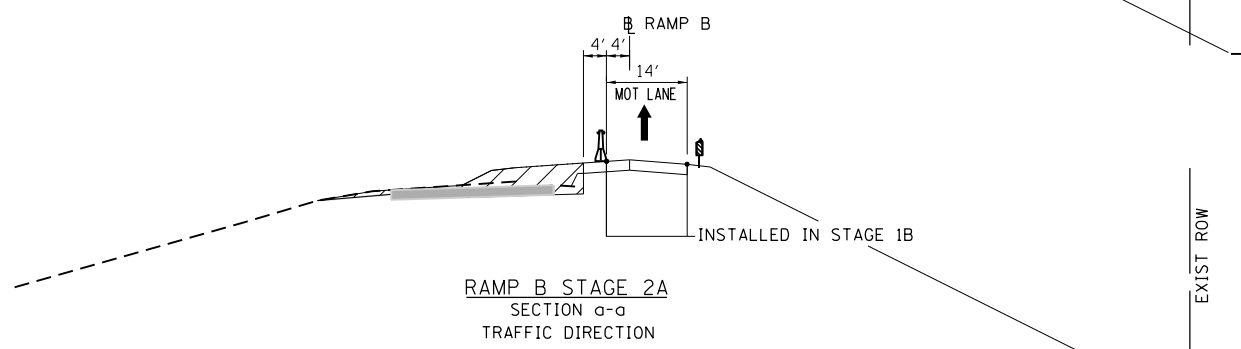
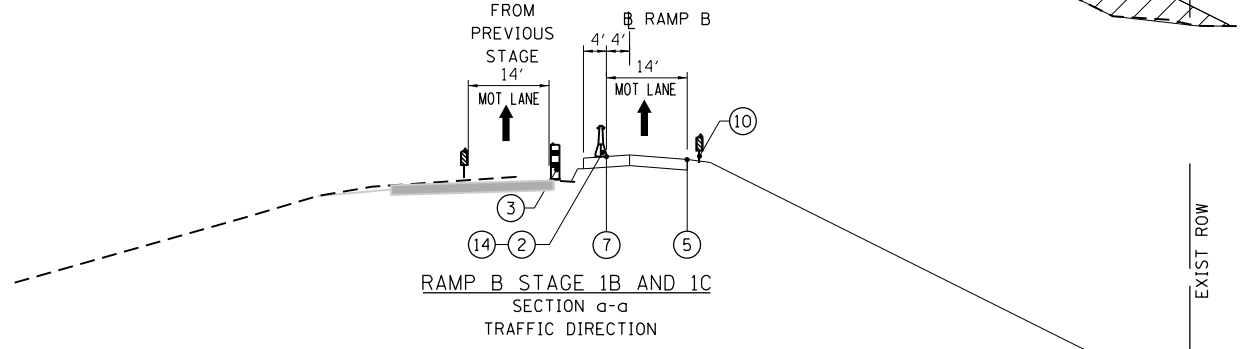
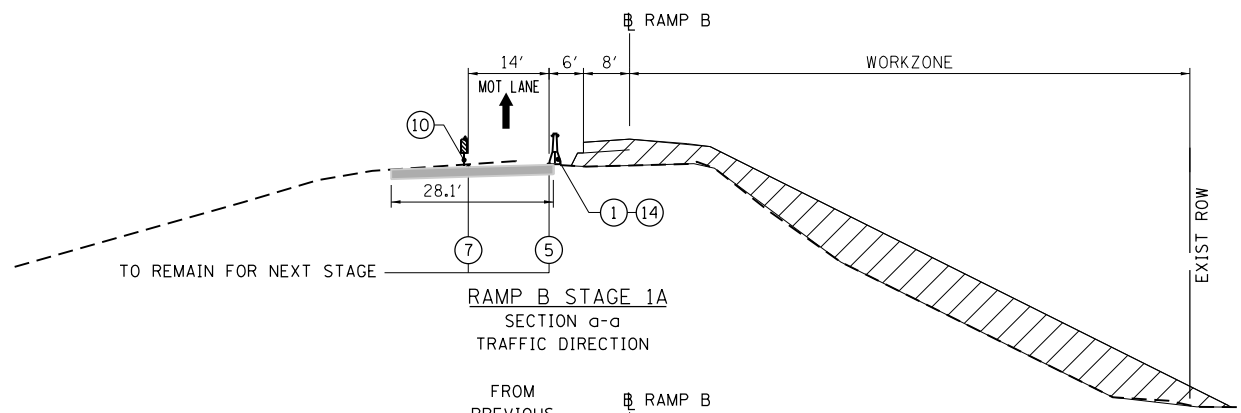
FILE NAME = \$FILES\$	USER NAME = default	DESIGNED -	REVISED -
		DRAWN - RA	REVISED -
	PLOT SCALE = H=1"=10' V=1"=5'	CHECKED - RGR	REVISED -
	PLOT DATE = 6/28/2012	DATE - 6/28/2012	REVISED -

STATE OF ILLINOIS
DEPARTMENT OF TRANSPORTATION

SCALE: NA		SHEET NO. 5 OF 7 SHEETS		STA. NA TO STA. NA	
-----------	--	-------------------------	--	--------------------	--

F.A. RTE.	SECTION	COUNTY	TOTAL SHEETS	SHEET NO.
94	49-1-R-1	LAKE	677	103
CONTRACT NO. 60L77				
ILLINOIS FED. AID PROJECT				

S:\1101\95-CADD\60L77 IL 175\60L77 Sheets\1160L77-INT-MOT-typical.dgn



LEGEND

- ① TEMPORARY CONCRETE BARRIER WITH BARRIER WALL MARKERS, TYPE C
- ② RELOCATE TEMPORARY CONCRETE BARRIER
- ③ DRUMS AT 50'C-C WITH BIDIRECTIONAL STEADY BURN LIGHTS
- ④ PAVEMENT MARKING REMOVAL
- ⑤ PAVEMENT MARKING TAPE, TYPE III 4" WHITE
- ⑥ PAVEMENT MARKING TAPE, TYPE III 4" YELLOW, DOUBLE LINE
- ⑦ PAVEMENT MARKING TAPE, TYPE III 4" YELLOW
- ⑧ WORK ZONE PAVEMENT MARKING REMOVAL
- ⑨ EMBANKMENT
- ⑩ VERTICAL PANELS WITH BIDIRECTIONAL STEADY BURN LIGHTS
- ⑪ PAVEMENT MARKING TAPE, TYPE III 5" WHITE, 10' DASH 30' SKIP
- ⑫ PAVEMENT MARKING TAPE, TYPE III 4" WHITE, 25' DASH 25' SKIP
- ⑬ PAVEMENT MARKING TAPE, TYPE III 4" WHITE, 2' DASH 6' SKIP
- ⑭ TEMPORARY PAVEMENT MARKING-LINE 6"
- TEMPORARY PAVEMENT
TEMP PAVT (INTERSTATE) (HMA BINDER IL-19.0mm), 10"
HMA SURFACE COURSE, MIX "D", N70 (IL 9.5mm), 2"
- ⚡ LANE CLOSED TO TRAFFIC

BOWMAN, BARRETT & ASSOCIATES INC.
CONSULTING ENGINEERS
Chicago, Illinois
312.228.0100
www.bbandainc.com

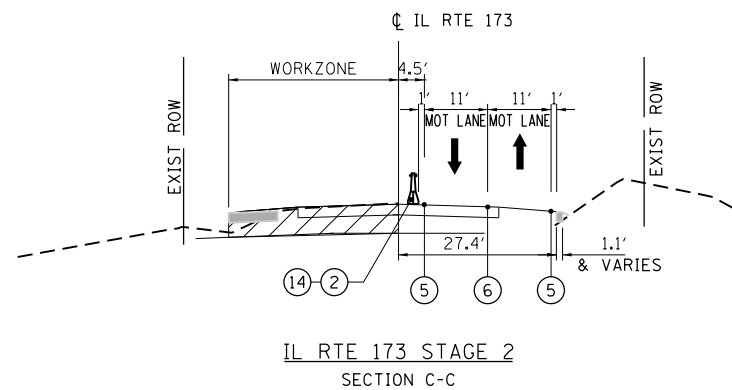
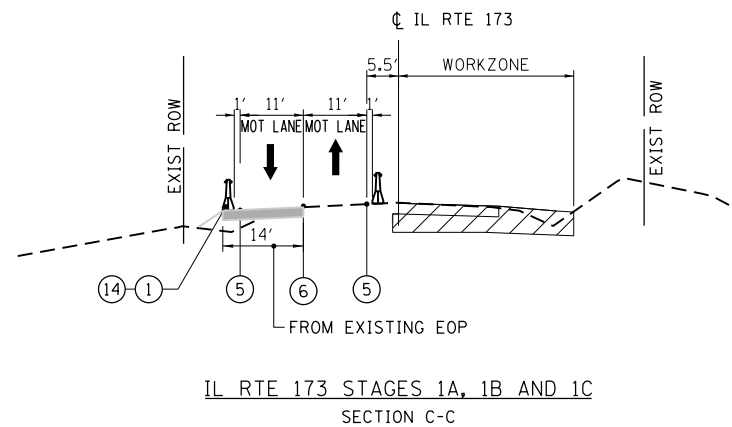
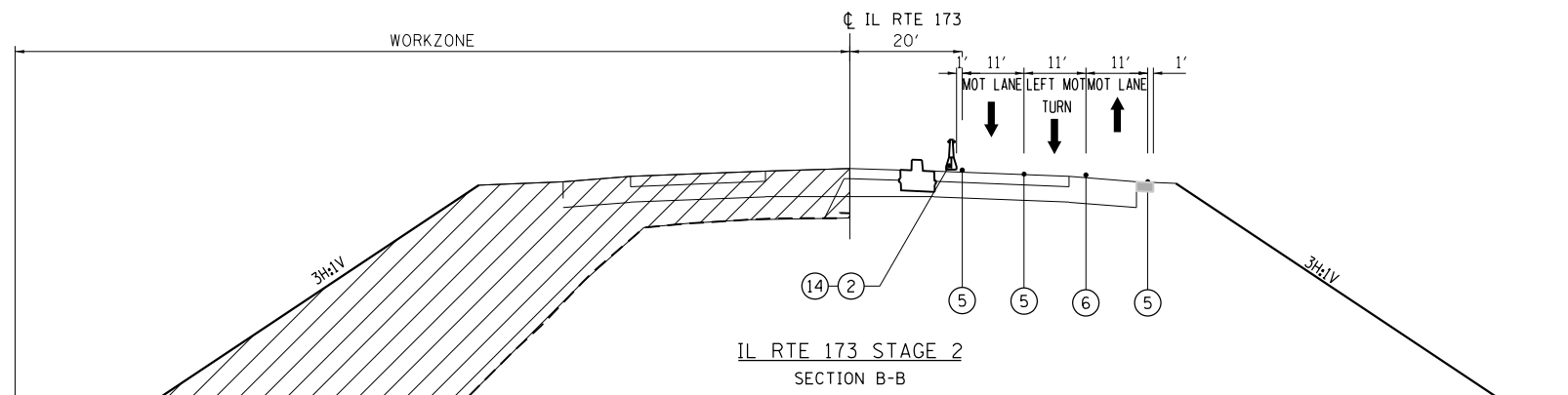
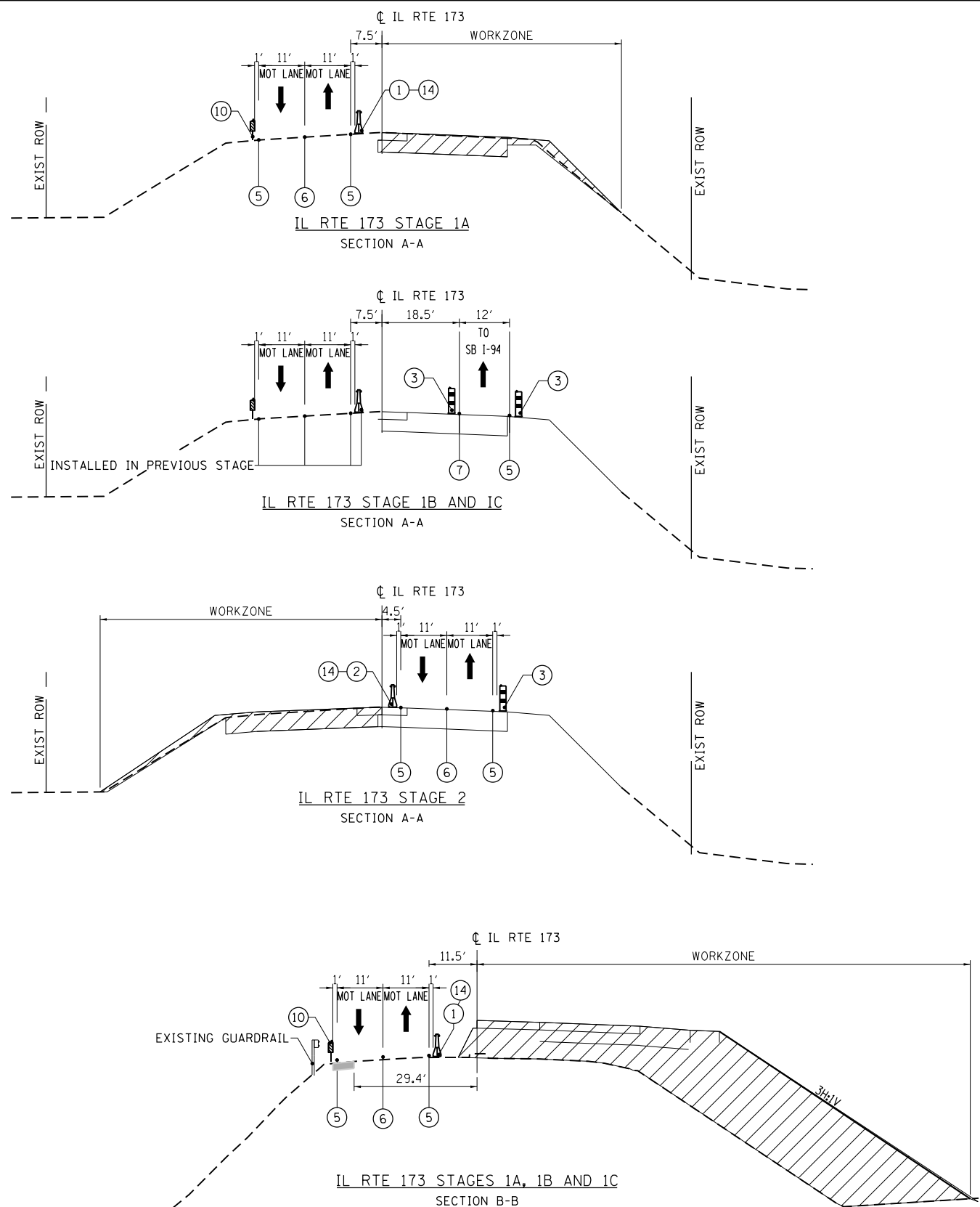
FILE NAME = \$FILES\$	USER NAME = default	DESIGNED -	REVISED -
		DRAWN - RA	REVISED -
	PLOT SCALE = Hgt=10" Wdt=5"	CHECKED - RGR	REVISED -
	PLOT DATE = 6/28/2012	DATE - 6/28/2012	REVISED -

**STATE OF ILLINOIS
DEPARTMENT OF TRANSPORTATION**

MAINTENANCE OF TRAFFIC TYPICALS			
SB AND NB I-94 RAMPS			
SCALE: NA	SHEET NO. 6 OF 7 SHEETS	STA. NA	TO STA. NA

F.A. RTE.	SECTION	COUNTY	TOTAL SHEETS	SHEET NO.
94	49-1-R-1	LAKE	677	104
CONTRACT NO. 60L77				
ILLINOIS FED. AID PROJECT				

S:\1101\95\CADD\60L77_IL_175\60L77_Sheets\0160L77-shs+MOT-typicals.dgn



LEGEND

- ① TEMPORARY CONCRETE BARRIER WITH BARRIER WALL MARKERS, TYPE C
- ② RELOCATE TEMPORARY CONCRETE BARRIER
- ③ DRUMS AT 50'C-C WITH BIDIRECTIONAL STEADY BURN LIGHTS
- ④ PAVEMENT MARKING REMOVAL
- ⑤ PAVEMENT MARKING TAPE, TYPE III 4" WHITE
- ⑥ PAVEMENT MARKING TAPE, TYPE III 4" YELLOW, DOUBLE LINE
- ⑦ PAVEMENT MARKING TAPE, TYPE III 4" YELLOW
- ⑧ WORK ZONE PAVEMENT MARKING REMOVAL
- ⑨ EMBANKMENT
- ⑩ VERTICAL PANELS WITH BIDIRECTIONAL STEADY BURN LIGHTS
- ⑪ PAVEMENT MARKING TAPE, TYPE III 5" WHITE, 10' DASH 30' SKIP
- ⑫ PAVEMENT MARKING TAPE, TYPE III 4" WHITE, 25' DASH 25' SKIP
- ⑬ PAVEMENT MARKING TAPE, TYPE III 4" WHITE, 2' DASH 6' SKIP
- ⑭ TEMPORARY PAVEMENT MARKING-LINE 6"
- TEMPORARY PAVEMENT
TEMP PAVT (INTERSTATE) (HMA BINDER IL-19.0mm), 10"
HMA SURFACE COURSE, MIX "D", N70 (IL 9.5mm), 2"
- ⚡ LANE CLOSED TO TRAFFIC

BOWMAN, BARRETT & ASSOCIATES INC.
CONSULTING ENGINEERS
Chicago, Illinois
312.228.0100
www.bbandainc.com



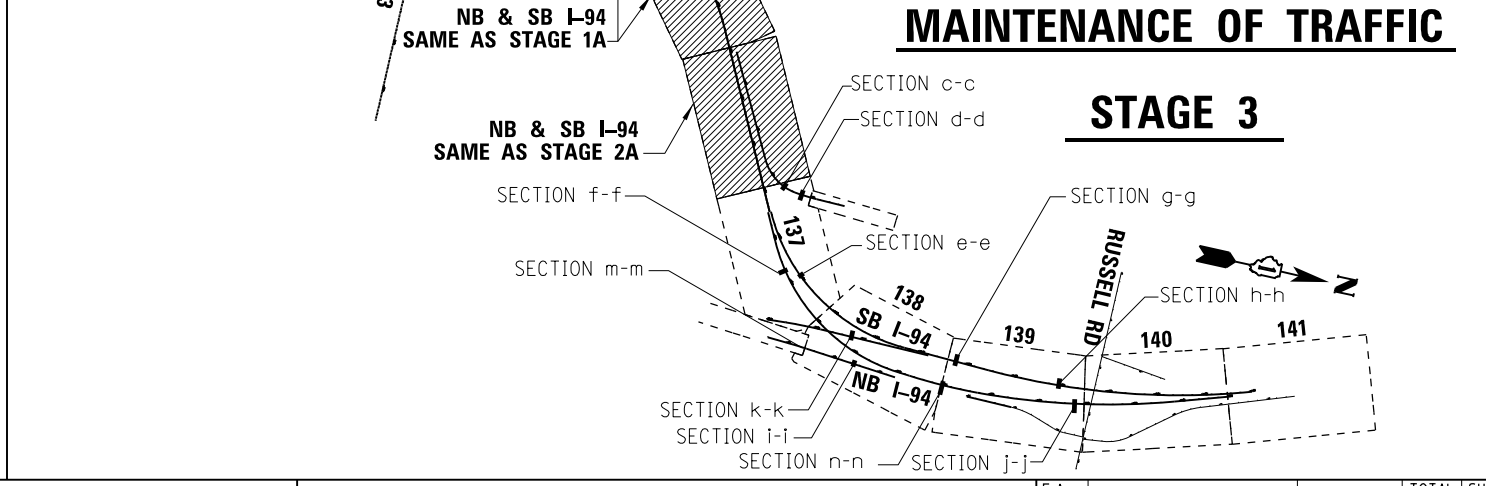
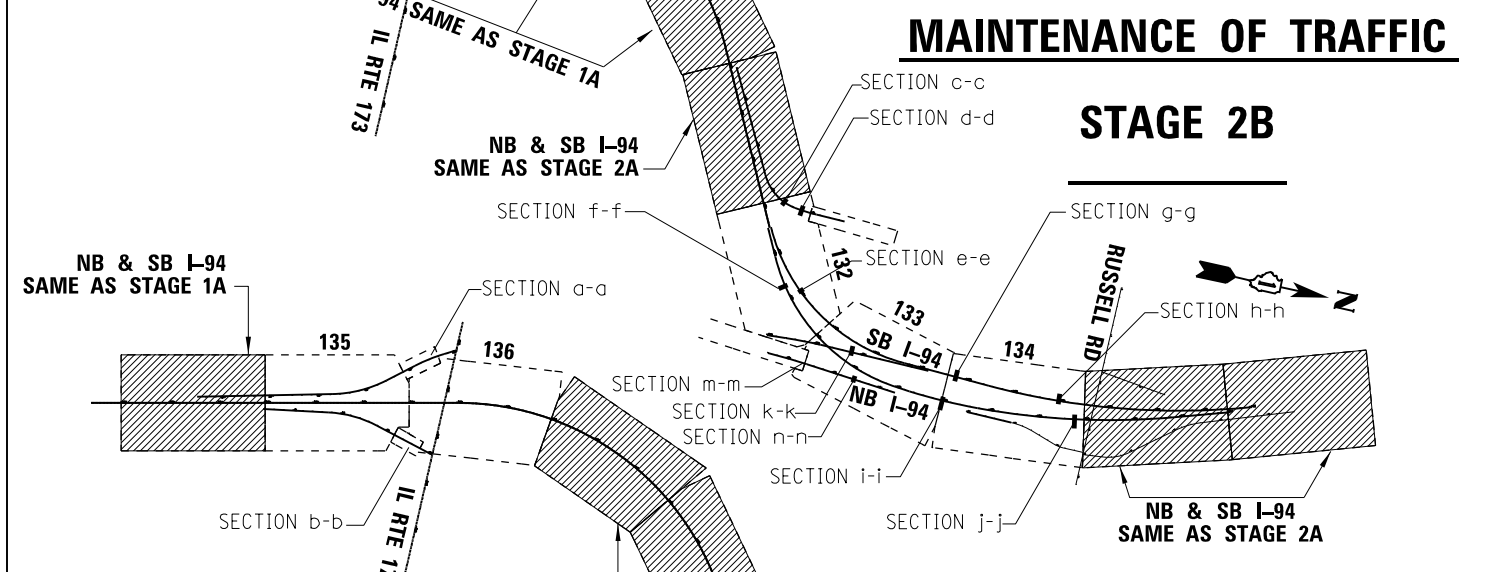
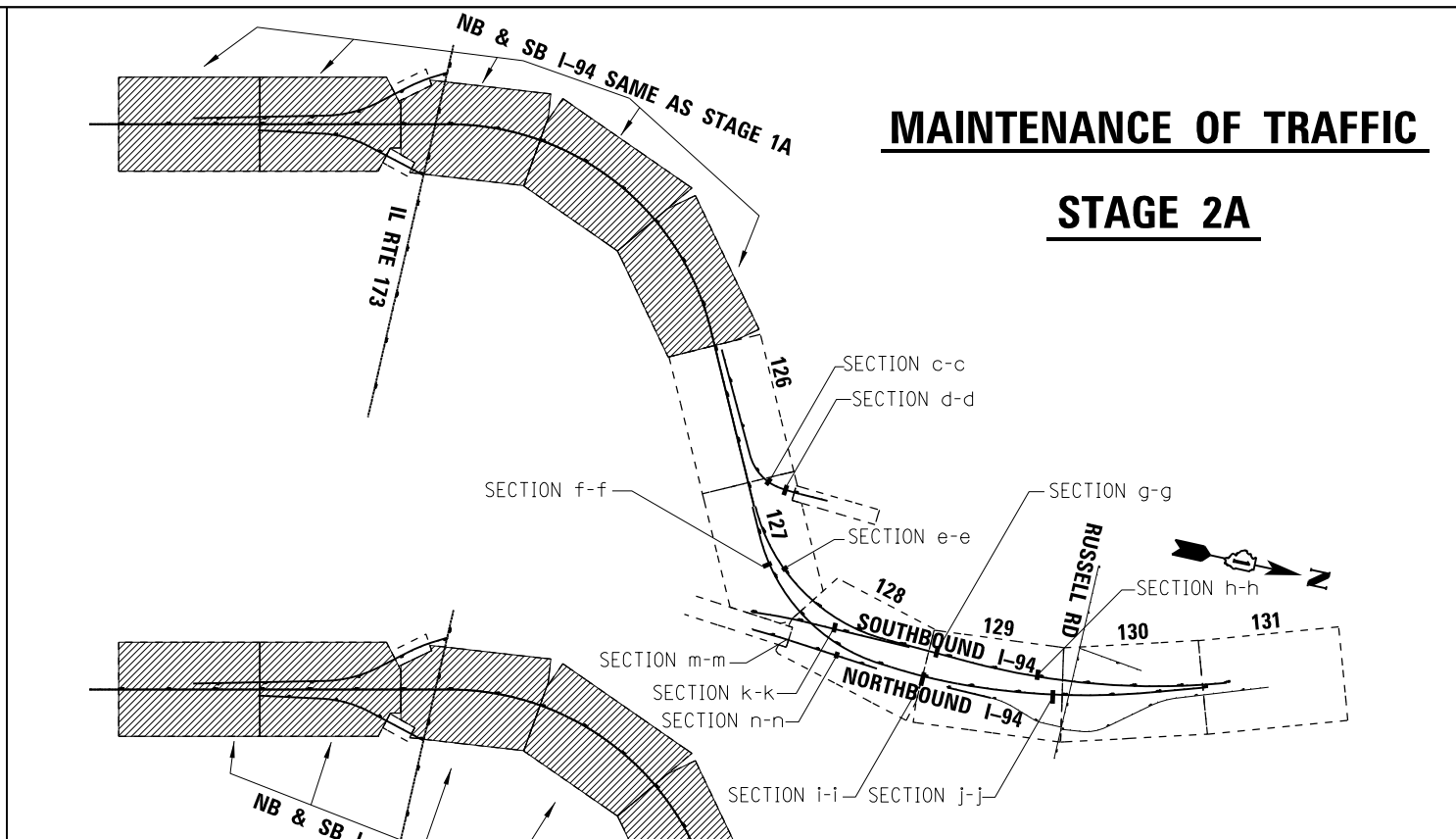
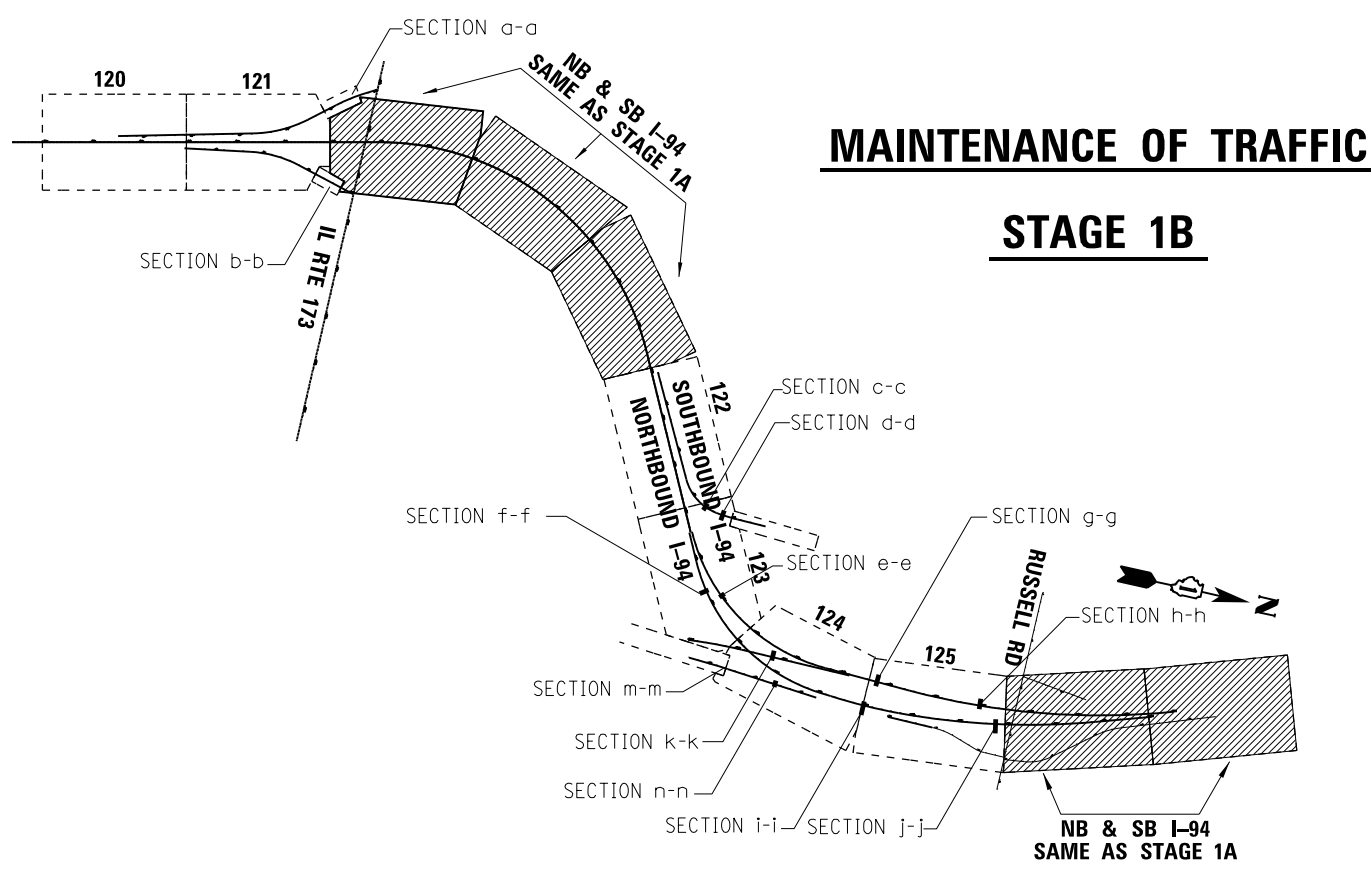
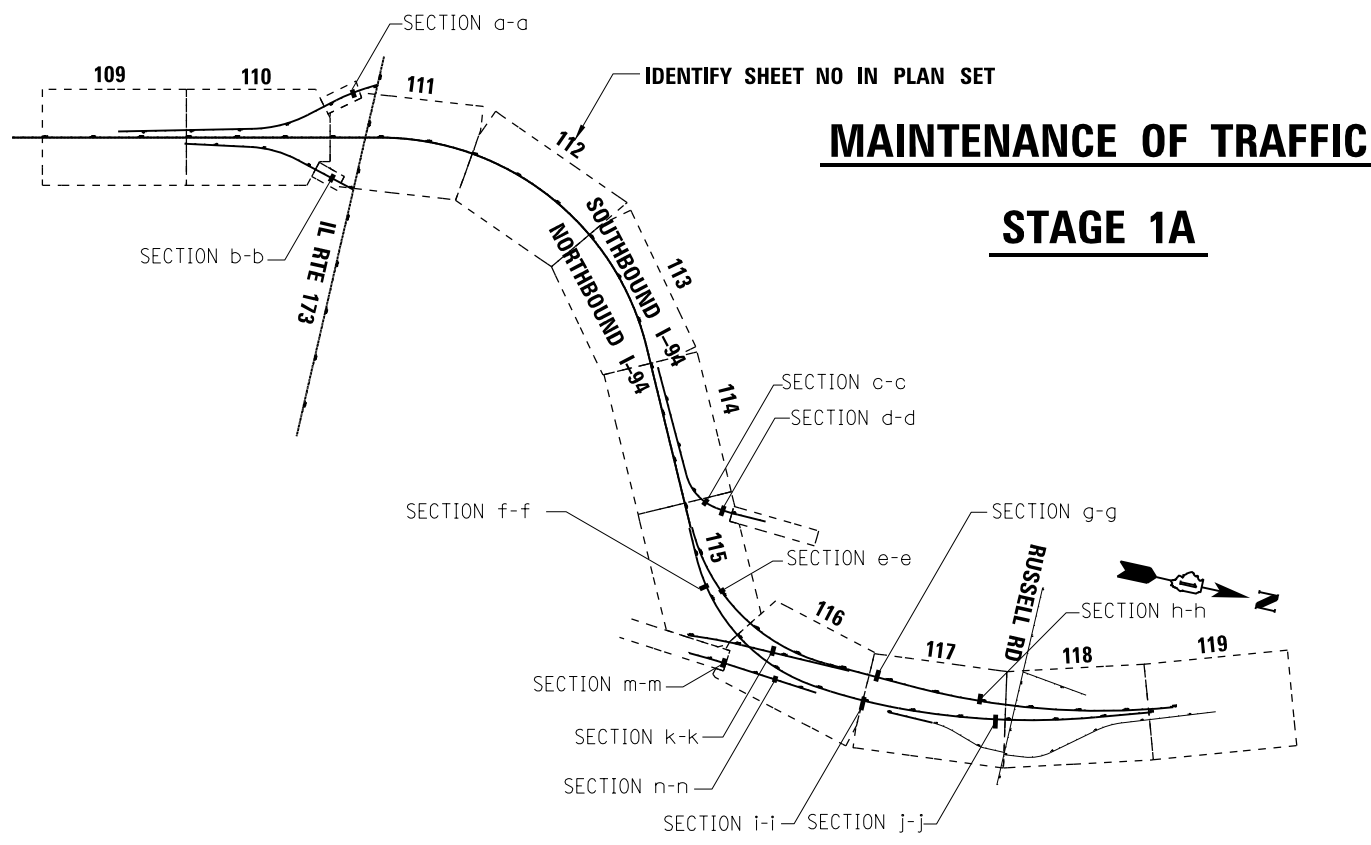
FILE NAME = \$FILES\$	USER NAME = default	DESIGNED -	REVISED -
		DRAWN - RA	REVISED -
		CHECKED - RGR	REVISED -
		DATE - 6/28/2012	REVISED -

STATE OF ILLINOIS
DEPARTMENT OF TRANSPORTATION

MAINTENANCE OF TRAFFIC TYPICALS			
ILLINOIS ROUTE 173			
SCALE: NA	SHEET NO. 7 OF 7 SHEETS	STA. NA TO STA. NA	

F.A. RTE.	SECTION	COUNTY	TOTAL SHEETS	SHEET NO.
94	49-1-R-1	LAKE	677	105
CONTRACT NO. 60L77				
ILLINOIS FED. AID PROJECT				

S:\1101\95\CADD\60L77_IL_173\60L77_Sheets\0160L77-INT-MOT-typicals.dgn



BOWMAN, BARRETT & ASSOCIATES INC.
CONSULTING ENGINEERS
Chicago, Illinois
312.228.0100
www.bbainc.com

FILE NAME = #FILES#	USER NAME = default	DESIGNED -	REVISED -
		DRAWN - RA	REVISED -
		CHECKED - RGR	REVISED -
		DATE - 6/19/2012	REVISED -

STATE OF ILLINOIS
DEPARTMENT OF TRANSPORTATION

MAINTENANCE OF TRAFFIC I-94 KEY MAP			
SCALE: 1"=1000'	SHEET NO. 1 OF 1 SHEETS	STA. NA	TO STA. NA

F.A. RTE.	SECTION	COUNTY	TOTAL SHEETS	SHEET NO.
94	49-I-R-1	LAKE	677	108
CONTRACT NO. 60L77				
ILLINOIS FED. AID PROJECT				

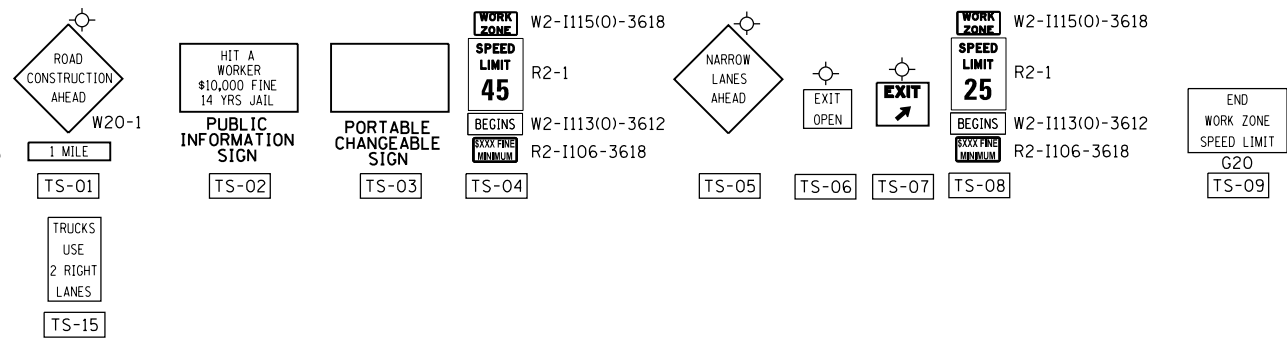
S:\1101\95\CADD\60L77_IL_173\60L77_sht+stageing08.dgn

LEGEND

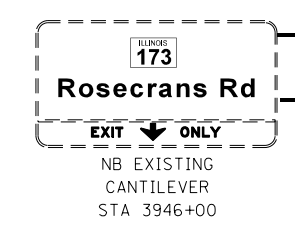
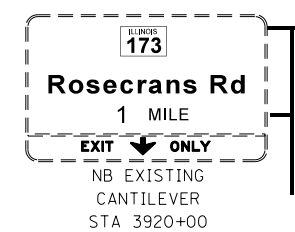
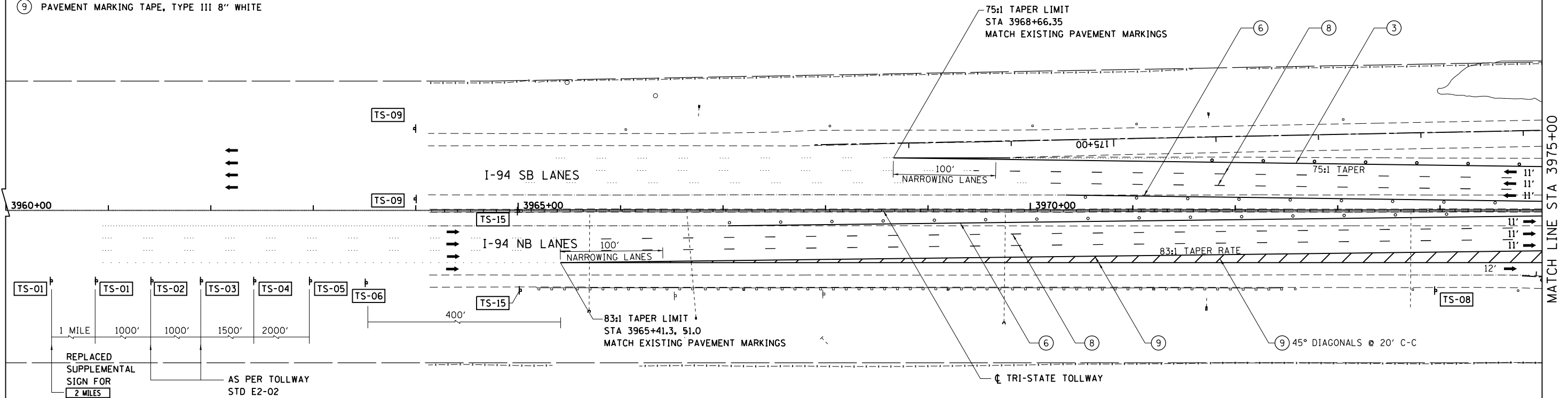
- ← L1 LANE NUMBER AND DIRECTION OF TRAFFIC
- ⊥ TYPE III BARRICADE
- • DRUMS AT 50°C-C WITH BIDIRECTIONAL BURNING LIGHT
- ▨ TEMPORARY PAVEMENT
- ▨ WORKZONE
- ① TEMPORARY CONCRETE BARRIER WITH BARRIER WALL MARKERS, TYPE C
- ② RELOCATE TEMPORARY CONCRETE BARRIER
- ③ PAVEMENT MARKING TAPE, TYPE III 4" WHITE
- ④ PAVEMENT MARKING TAPE, TYPE III 4" WHITE, 2' DASH 6' SKIP
- ⑤ PAVEMENT MARKING TAPE, TYPE III 4" YELLOW, DOUBLE LINE
- ⑥ PAVEMENT MARKING TAPE, TYPE III 4" YELLOW
- ⑦ PAVEMENT MARKING TAPE, TYPE III 5" WHITE, 10' DASH 30' SKIP
- ⑧ PAVEMENT MARKING TAPE, TYPE III 4" WHITE, 25' DASH 25' SKIP
- ⑨ PAVEMENT MARKING TAPE, TYPE III 8" WHITE

- ⑪ PAVEMENT MARKING TAPE, TYPE III 12" WHITE
- ⑫ PAVEMENT MARKING TAPE, TYPE III 24" WHITE
- ⑬ IMPACT ATTENUATORS, TEMPORARY (FULLY REDIRECTIVE, NARROW), TEST LEVEL 3
- ⑭ IMPACT ATTENUATORS, RELOCATE (FULLY REDIRECTIVE, NARROW), TEST LEVEL 3
- ⑮ IMPACT ATTENUATORS, TEMPORARY (NON-REDIRECTIVE), TEST LEVEL 3
- ⑯ IMPACT ATTENUATORS, RELOCATE (NON-REDIRECTIVE), TEST LEVEL 3
- ⑰ IMPACT ATTENUATORS, TEMPORARY (FULLY REDIRECTIVE, WIDE), TEST LEVEL 3
- ⑱ IMPACT ATTENUATORS, RELOCATE (FULLY REDIRECTIVE), TEST LEVEL 3

MAINTENANCE OF TRAFFIC SIGNING



INSTALL TEMPORARY MARKINGS AS PER TOLLWAY STD D5-03



BOWMAN, BARRETT & ASSOCIATES INC.
CONSULTING ENGINEERS
Chicago, Illinois
312.228.0100
www.bbandainc.com

FILE NAME = \$FILES\$	USER NAME = default	DESIGNED -	REVISED -
		DRAWN - RA	REVISED -
		CHECKED - RGR	REVISED -
		DATE - 6/19/2012	REVISED -

STATE OF ILLINOIS
DEPARTMENT OF TRANSPORTATION

MOT PLAN NB I-94 AND SB I-94 - STAGE 1A
SCALE: 1"=50' SHEET NO. 1 OF 33 SHEETS STA. 3960+00 TO STA. 3975+00

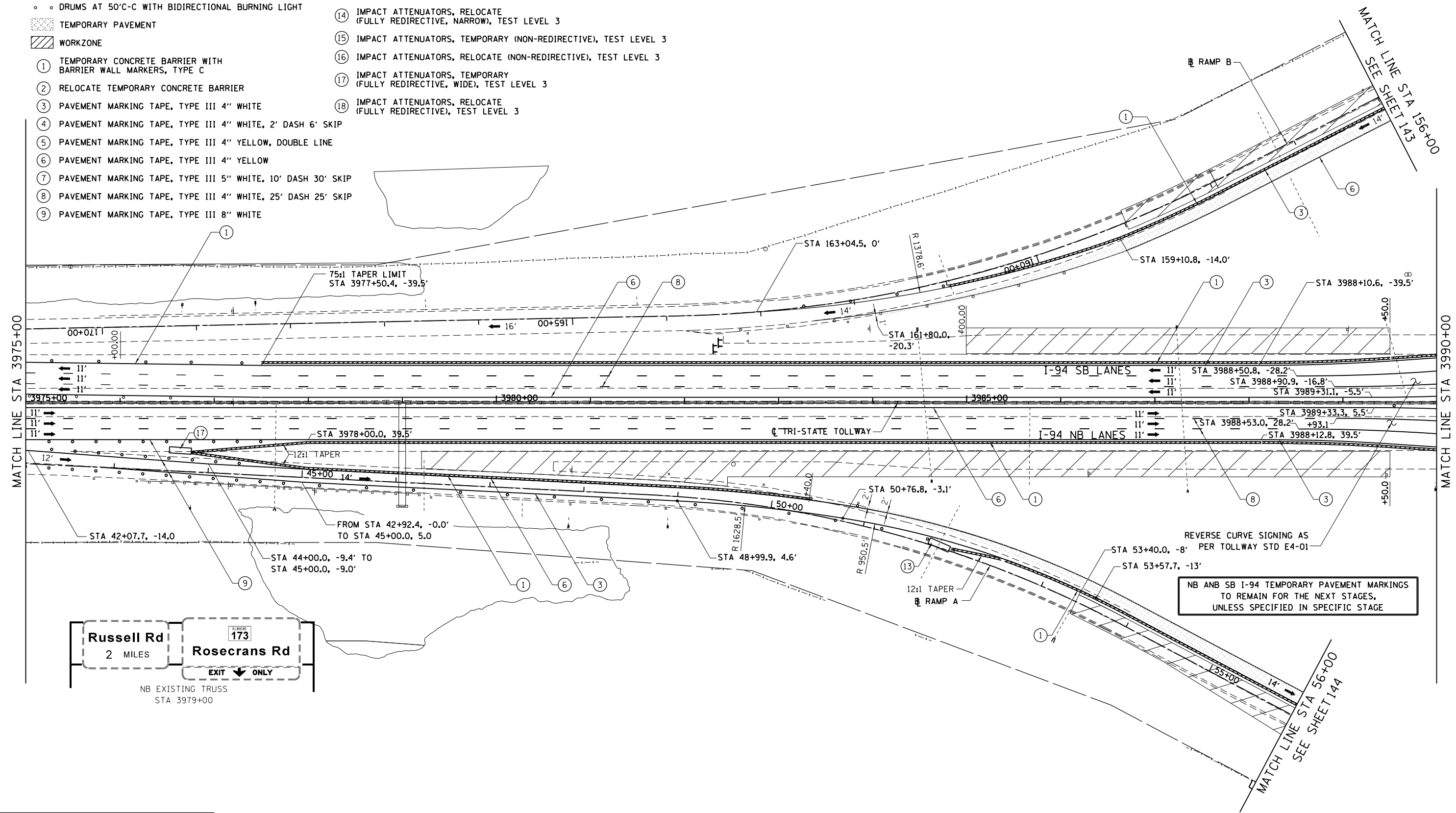
F.A. RTE.	SECTION	COUNTY	TOTAL SHEETS	SHEET NO.
94	49-1-R-1	LAKE	677	109
CONTRACT NO. 60L77				
ILLINOIS FED. AID PROJECT				

S:\1101\95-CADD\60L77-IL-173\60L77-Sheets\166L77-ht-staging\1.dgn

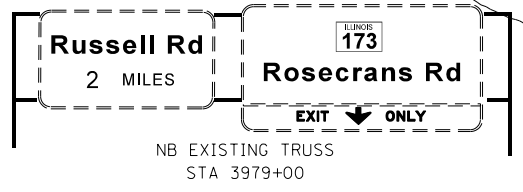
LEGEND

- ← L1 LANE NUMBER AND DIRECTION OF TRAFFIC
- ▮ TYPE III BARRICADE
- ◦ DRUMS AT 50'C-C WITH BIDIRECTIONAL BURNING LIGHT
- ▨ TEMPORARY PAVEMENT
- ▨ WORKZONE
- ① TEMPORARY CONCRETE BARRIER WITH BARRIER WALL MARKERS, TYPE C
- ② RELOCATE TEMPORARY CONCRETE BARRIER
- ③ PAVEMENT MARKING TAPE, TYPE III 4" WHITE
- ④ PAVEMENT MARKING TAPE, TYPE III 4" WHITE, 2' DASH 6' SKIP
- ⑤ PAVEMENT MARKING TAPE, TYPE III 4" YELLOW, DOUBLE LINE
- ⑥ PAVEMENT MARKING TAPE, TYPE III 4" YELLOW
- ⑦ PAVEMENT MARKING TAPE, TYPE III 5" WHITE, 10' DASH 30' SKIP
- ⑧ PAVEMENT MARKING TAPE, TYPE III 4" WHITE, 25' DASH 25' SKIP
- ⑨ PAVEMENT MARKING TAPE, TYPE III 8" WHITE

- ⑪ PAVEMENT MARKING TAPE, TYPE III 12" WHITE
- ⑫ PAVEMENT MARKING TAPE, TYPE III 24" WHITE
- ⑬ IMPACT ATTENUATORS, TEMPORARY (FULLY REDIRECTIVE, NARROW), TEST LEVEL 3
- ⑭ IMPACT ATTENUATORS, RELOCATE (FULLY REDIRECTIVE, NARROW), TEST LEVEL 3
- ⑮ IMPACT ATTENUATORS, TEMPORARY (NON-REDIRECTIVE), TEST LEVEL 3
- ⑯ IMPACT ATTENUATORS, RELOCATE (NON-REDIRECTIVE), TEST LEVEL 3
- ⑰ IMPACT ATTENUATORS, TEMPORARY (FULLY REDIRECTIVE, WIDE), TEST LEVEL 3
- ⑱ IMPACT ATTENUATORS, RELOCATE (FULLY REDIRECTIVE), TEST LEVEL 3



NB ANB SB I-94 TEMPORARY PAVEMENT MARKINGS TO REMAIN FOR THE NEXT STAGES, UNLESS SPECIFIED IN SPECIFIC STAGE



BOWMAN, BARRETT & ASSOCIATES INC.
CONSULTING ENGINEERS
Chicago, Illinois
312.228.0100
www.bbandainc.com

FILE NAME = \$FILES\$	USER NAME = default	DESIGNED -	REVISED -
		DRAWN - RA	REVISED -
		CHECKED - RGR	REVISED -
		DATE - 6/19/2012	REVISED -

**STATE OF ILLINOIS
DEPARTMENT OF TRANSPORTATION**

MOT PLAN NB I-94 AND SB I-94 - STAGE 1A

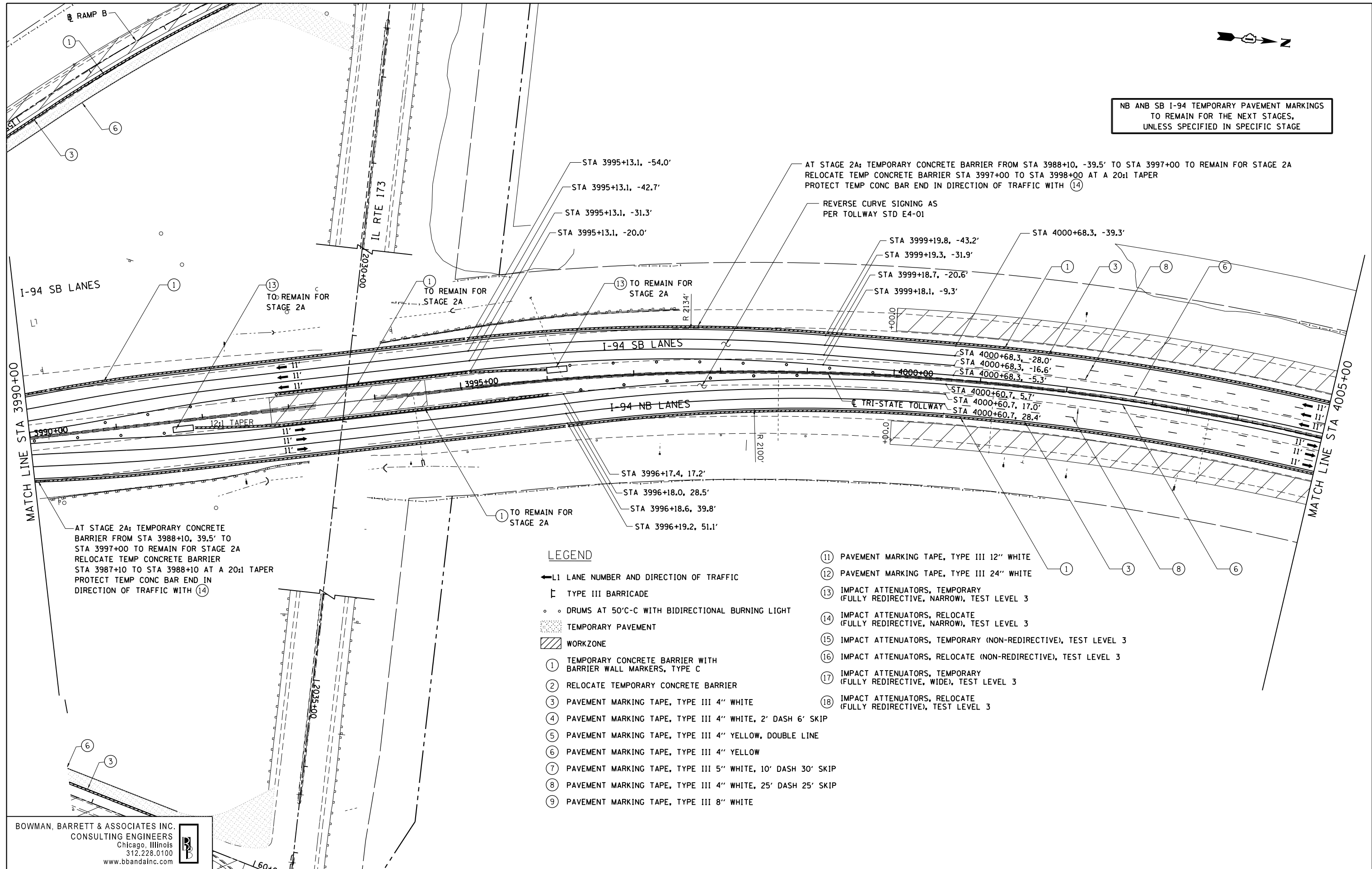
SCALE: 1"=50' SHEET NO. 2 OF 33 SHEETS STA. 3975+00 TO STA. 3990+00

F.A. RTE.	SECTION	COUNTY	TOTAL SHEETS	SHEET NO.
94	49-1-R-1	LAKE	677	110
CONTRACT NO. 60L77				
ILLINOIS FED. AID PROJECT				

S:\1101\95\CADD\60L77_IL_173\60L77_Sheets\1101\60L77-ht+stage02.dgn



NB ANB SB I-94 TEMPORARY PAVEMENT MARKINGS
TO REMAIN FOR THE NEXT STAGES,
UNLESS SPECIFIED IN SPECIFIC STAGE



LEGEND

- ← L1 LANE NUMBER AND DIRECTION OF TRAFFIC
- TYPE III BARRICADE
- ○ DRUMS AT 50'C-C WITH BIDIRECTIONAL BURNING LIGHT
- ▨ TEMPORARY PAVEMENT
- ▩ WORKZONE
- ① TEMPORARY CONCRETE BARRIER WITH BARRIER WALL MARKERS, TYPE C
- ② RELOCATE TEMPORARY CONCRETE BARRIER
- ③ PAVEMENT MARKING TAPE, TYPE III 4" WHITE
- ④ PAVEMENT MARKING TAPE, TYPE III 4" WHITE, 2' DASH 6' SKIP
- ⑤ PAVEMENT MARKING TAPE, TYPE III 4" YELLOW, DOUBLE LINE
- ⑥ PAVEMENT MARKING TAPE, TYPE III 4" YELLOW
- ⑦ PAVEMENT MARKING TAPE, TYPE III 5" WHITE, 10' DASH 30' SKIP
- ⑧ PAVEMENT MARKING TAPE, TYPE III 4" WHITE, 25' DASH 25' SKIP
- ⑨ PAVEMENT MARKING TAPE, TYPE III 8" WHITE

- ⑩ PAVEMENT MARKING TAPE, TYPE III 12" WHITE
- ⑪ PAVEMENT MARKING TAPE, TYPE III 24" WHITE
- ⑫ IMPACT ATTENUATORS, TEMPORARY (FULLY REDIRECTIVE, NARROW), TEST LEVEL 3
- ⑬ IMPACT ATTENUATORS, RELOCATE (FULLY REDIRECTIVE, NARROW), TEST LEVEL 3
- ⑭ IMPACT ATTENUATORS, TEMPORARY (NON-REDIRECTIVE), TEST LEVEL 3
- ⑮ IMPACT ATTENUATORS, RELOCATE (NON-REDIRECTIVE), TEST LEVEL 3
- ⑯ IMPACT ATTENUATORS, TEMPORARY (FULLY REDIRECTIVE, WIDE), TEST LEVEL 3
- ⑰ IMPACT ATTENUATORS, RELOCATE (FULLY REDIRECTIVE), TEST LEVEL 3

BOWMAN, BARRETT & ASSOCIATES INC.
CONSULTING ENGINEERS
Chicago, Illinois
312.228.0100
www.bbandainc.com

FILE NAME = \$FILES\$	USER NAME = default	DESIGNED -	REVISED -
		DRAWN - RA	REVISED -
		CHECKED - RGR	REVISED -
		DATE - 6/19/2012	REVISED -

**STATE OF ILLINOIS
DEPARTMENT OF TRANSPORTATION**

MOT PLAN NB I-94 AND SB I-94 - STAGE 1A

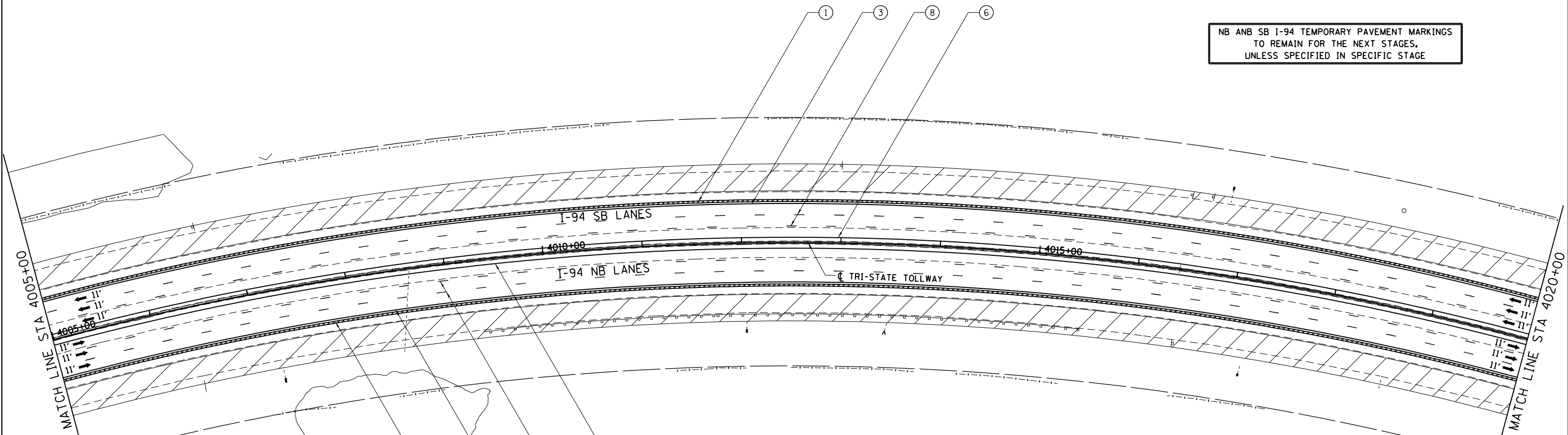
SCALE: 1"=50' SHEET NO. 3 OF 33 SHEETS STA. 3990+00 TO STA. 4005+00

F.A. RTE.	SECTION	COUNTY	TOTAL SHEETS	SHEET NO.
94	49-1-R-1	LAKE	677	111
CONTRACT NO. 60L77				
ILLINOIS FED. AID PROJECT				

S:\1101\95\CADD\60L77_IL_175\60L77_Sheets\1160L77-ht-staging03.dgn



NB ANB SB I-94 TEMPORARY PAVEMENT MARKINGS
TO REMAIN FOR THE NEXT STAGES,
UNLESS SPECIFIED IN SPECIFIC STAGE



LEGEND

- ← L1 LANE NUMBER AND DIRECTION OF TRAFFIC
- ☐ TYPE III BARRICADE
- • DRUMS AT 50'C-C WITH BIDIRECTIONAL BURNING LIGHT
- ▨ TEMPORARY PAVEMENT
- ▩ WORKZONE
- ① TEMPORARY CONCRETE BARRIER WITH BARRIER WALL MARKERS, TYPE C
- ② RELOCATE TEMPORARY CONCRETE BARRIER
- ③ PAVEMENT MARKING TAPE, TYPE III 4" WHITE
- ④ PAVEMENT MARKING TAPE, TYPE III 4" WHITE, 2' DASH 6' SKIP
- ⑤ PAVEMENT MARKING TAPE, TYPE III 4" YELLOW, DOUBLE LINE
- ⑥ PAVEMENT MARKING TAPE, TYPE III 4" YELLOW
- ⑦ PAVEMENT MARKING TAPE, TYPE III 5" WHITE, 10' DASH 30' SKIP
- ⑧ PAVEMENT MARKING TAPE, TYPE III 4" WHITE, 25' DASH 25' SKIP
- ⑨ PAVEMENT MARKING TAPE, TYPE III 8" WHITE

- ⑪ PAVEMENT MARKING TAPE, TYPE III 12" WHITE
- ⑫ PAVEMENT MARKING TAPE, TYPE III 24" WHITE
- ⑬ IMPACT ATTENUATORS, TEMPORARY (FULLY REDIRECTIVE, NARROW), TEST LEVEL 3
- ⑭ IMPACT ATTENUATORS, RELOCATE (FULLY REDIRECTIVE, NARROW), TEST LEVEL 3
- ⑮ IMPACT ATTENUATORS, TEMPORARY (NON-REDIRECTIVE), TEST LEVEL 3
- ⑯ IMPACT ATTENUATORS, RELOCATE (NON-REDIRECTIVE), TEST LEVEL 3
- ⑰ IMPACT ATTENUATORS, TEMPORARY (FULLY REDIRECTIVE, WIDE), TEST LEVEL 3
- ⑱ IMPACT ATTENUATORS, RELOCATE (FULLY REDIRECTIVE), TEST LEVEL 3

BOWMAN, BARRETT & ASSOCIATES INC.
CONSULTING ENGINEERS
Chicago, Illinois
312.228.0100
www.bbandainc.com

FILE NAME = \$FILES\$	USER NAME = default	DESIGNED -	REVISED -
		DRAWN - RA	REVISED -
	PLOT SCALE = H=1"=10' V=1"=5'	CHECKED - RGR	REVISED -
	PLOT DATE = 6/20/2012	DATE - 6/19/2012	REVISED -

STATE OF ILLINOIS
DEPARTMENT OF TRANSPORTATION

MOT PLAN NB I-94 AND SB I-94 - STAGE 1A

SCALE: 1"=50' SHEET NO. 4 OF 33 SHEETS STA. 4005+00 TO STA. 4020+00

F.A. RTE.	SECTION	COUNTY	TOTAL SHEETS	SHEET NO.
94	49-1-R-1	LAKE	677	112
CONTRACT NO. 60L77			ILLINOIS FED. AID PROJECT	

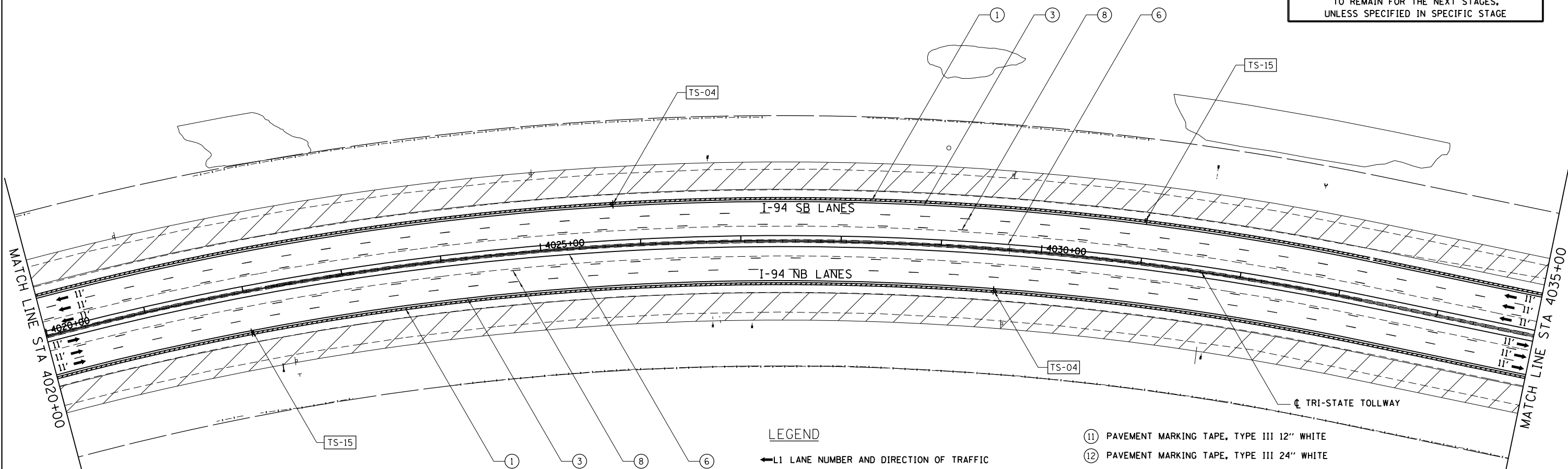
S:\1101\95\CADD\60L77_IL_175\60L77_Sheets\1160L77-sh1-staging6a.dgn

MAINTENANCE OF TRAFFIC SIGNING

WORK ZONE W2-I115(0)-3618
 SPEED LIMIT 45 R2-1
 TRUCKS USE 2 RIGHT LANES
 R2-I106-3618
 TS-04 TS-15



NB ANB SB I-94 TEMPORARY PAVEMENT MARKINGS TO REMAIN FOR THE NEXT STAGES, UNLESS SPECIFIED IN SPECIFIC STAGE



LEGEND

- ← L1 LANE NUMBER AND DIRECTION OF TRAFFIC
- ┆ TYPE III BARRICADE
- ○ DRUMS AT 50'C-C WITH BIDIRECTIONAL BURNING LIGHT
- ▨ TEMPORARY PAVEMENT
- ▨ WORKZONE
- ① TEMPORARY CONCRETE BARRIER WITH BARRIER WALL MARKERS, TYPE C
- ② RELOCATE TEMPORARY CONCRETE BARRIER
- ③ PAVEMENT MARKING TAPE, TYPE III 4" WHITE
- ④ PAVEMENT MARKING TAPE, TYPE III 4" WHITE, 2' DASH 6' SKIP
- ⑤ PAVEMENT MARKING TAPE, TYPE III 4" YELLOW, DOUBLE LINE
- ⑥ PAVEMENT MARKING TAPE, TYPE III 4" YELLOW
- ⑦ PAVEMENT MARKING TAPE, TYPE III 5" WHITE, 10' DASH 30' SKIP
- ⑧ PAVEMENT MARKING TAPE, TYPE III 4" WHITE, 25' DASH 25' SKIP
- ⑨ PAVEMENT MARKING TAPE, TYPE III 8" WHITE
- ⑪ PAVEMENT MARKING TAPE, TYPE III 12" WHITE
- ⑫ PAVEMENT MARKING TAPE, TYPE III 24" WHITE
- ⑬ IMPACT ATTENUATORS, TEMPORARY (FULLY REDIRECTIVE, NARROW), TEST LEVEL 3
- ⑭ IMPACT ATTENUATORS, RELOCATE (FULLY REDIRECTIVE, NARROW), TEST LEVEL 3
- ⑮ IMPACT ATTENUATORS, TEMPORARY (NON-REDIRECTIVE), TEST LEVEL 3
- ⑯ IMPACT ATTENUATORS, RELOCATE (NON-REDIRECTIVE), TEST LEVEL 3
- ⑰ IMPACT ATTENUATORS, TEMPORARY (FULLY REDIRECTIVE, WIDE), TEST LEVEL 3
- ⑱ IMPACT ATTENUATORS, RELOCATE (FULLY REDIRECTIVE), TEST LEVEL 3

BOWMAN, BARRETT & ASSOCIATES INC.
 CONSULTING ENGINEERS
 Chicago, Illinois
 312.228.0100
 www.bbandainc.com



FILE NAME = \$FILES\$	USER NAME = default	DESIGNED -	REVISED -
		DRAWN - RA	REVISED -
	PLOT SCALE = H=1"=10' V=1"=5'	CHECKED - RGR	REVISED -
	PLOT DATE = 6/20/2012	DATE - 6/19/2012	REVISED -

STATE OF ILLINOIS
 DEPARTMENT OF TRANSPORTATION

MOT PLAN NB I-94 AND SB I-94 - STAGE 1A

SCALE: 1"=50' SHEET NO. 5 OF 33 SHEETS STA. 4020+00 TO STA. 4035+00

F.A. RTE.	SECTION	COUNTY	TOTAL SHEETS	SHEET NO.
94	49-1-R-1	LAKE	677	113
CONTRACT NO. 60L77				
ILLINOIS FED. AID PROJECT				

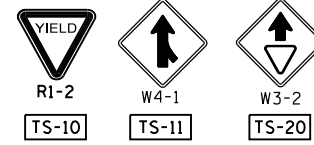
S:\1101\95\CADD\60L77_IL_173\60L77_Sheets\1160L77-ht-staging05.dgn

LEGEND

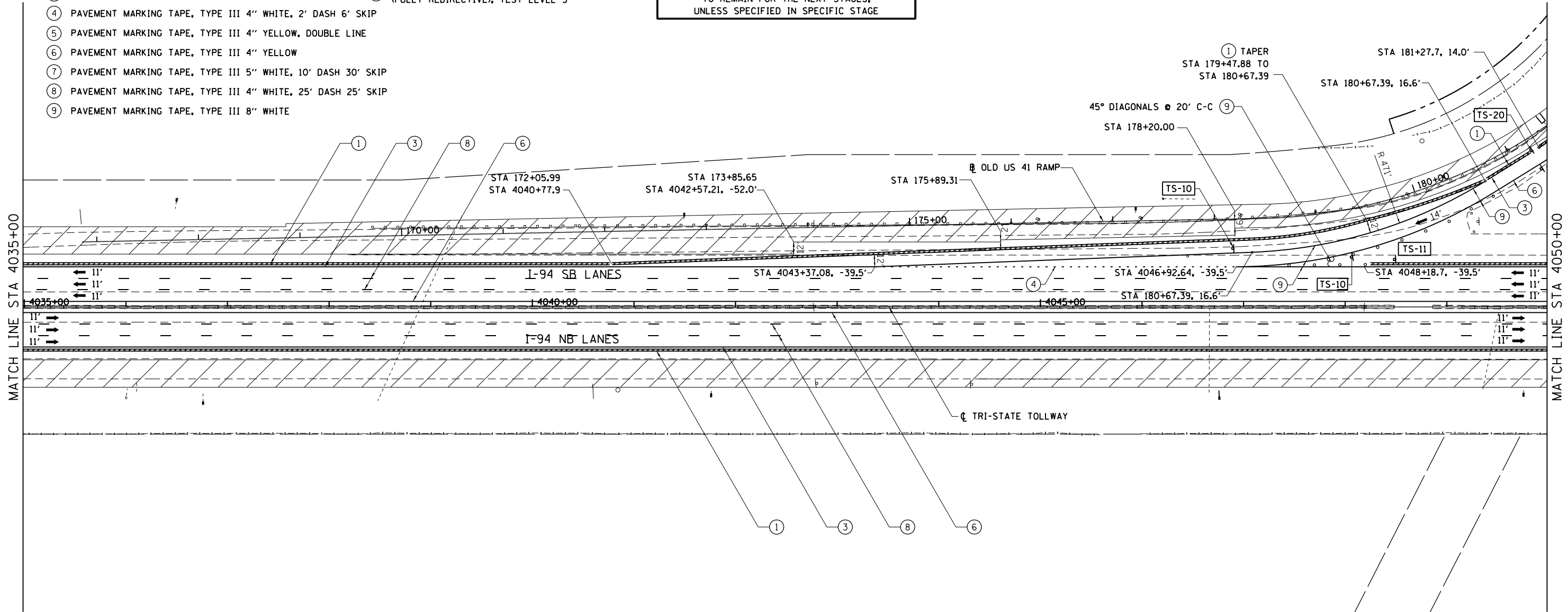
- ← L1 LANE NUMBER AND DIRECTION OF TRAFFIC
- ▬ TYPE III BARRICADE
- • DRUMS AT 50'C-C WITH BIDIRECTIONAL BURNING LIGHT
- ▨ TEMPORARY PAVEMENT
- ▨ WORKZONE
- ① TEMPORARY CONCRETE BARRIER WITH BARRIER WALL MARKERS, TYPE C
- ② RELOCATE TEMPORARY CONCRETE BARRIER
- ③ PAVEMENT MARKING TAPE, TYPE III 4" WHITE
- ④ PAVEMENT MARKING TAPE, TYPE III 4" WHITE, 2' DASH 6' SKIP
- ⑤ PAVEMENT MARKING TAPE, TYPE III 4" YELLOW, DOUBLE LINE
- ⑥ PAVEMENT MARKING TAPE, TYPE III 4" YELLOW
- ⑦ PAVEMENT MARKING TAPE, TYPE III 5" WHITE, 10' DASH 30' SKIP
- ⑧ PAVEMENT MARKING TAPE, TYPE III 4" WHITE, 25' DASH 25' SKIP
- ⑨ PAVEMENT MARKING TAPE, TYPE III 8" WHITE

- ⑪ PAVEMENT MARKING TAPE, TYPE III 12" WHITE
- ⑫ PAVEMENT MARKING TAPE, TYPE III 24" WHITE
- ⑬ IMPACT ATTENUATORS, TEMPORARY (FULLY REDIRECTIVE, NARROW), TEST LEVEL 3
- ⑭ IMPACT ATTENUATORS, RELOCATE (FULLY REDIRECTIVE, NARROW), TEST LEVEL 3
- ⑮ IMPACT ATTENUATORS, TEMPORARY (NON-REDIRECTIVE), TEST LEVEL 3
- ⑯ IMPACT ATTENUATORS, RELOCATE (NON-REDIRECTIVE), TEST LEVEL 3
- ⑰ IMPACT ATTENUATORS, TEMPORARY (FULLY REDIRECTIVE, WIDE), TEST LEVEL 3
- ⑱ IMPACT ATTENUATORS, RELOCATE (FULLY REDIRECTIVE), TEST LEVEL 3

MAINTENANCE OF TRAFFIC SIGNING



NB ANB SB I-94 TEMPORARY PAVEMENT MARKINGS TO REMAIN FOR THE NEXT STAGES, UNLESS SPECIFIED IN SPECIFIC STAGE



BOWMAN, BARRETT & ASSOCIATES INC.
CONSULTING ENGINEERS
Chicago, Illinois
312.228.0100
www.bbandainc.com

FILE NAME = \$FILES\$	USER NAME = default	DESIGNED -	REVISED -
		DRAWN - RA	REVISED -
	PLOT SCALE = H=1"=10' V=1"=5'	CHECKED - RGR	REVISED -
	PLOT DATE = 6/20/2012	DATE - 6/19/2012	REVISED -

STATE OF ILLINOIS
DEPARTMENT OF TRANSPORTATION

MOT PLAN NB I-94 AND SB I-94 - STAGE 1A

SCALE: 1"=50' SHEET NO. 6 OF 33 SHEETS STA. 4035+00 TO STA. 4050+00

F.A. RTE.	SECTION	COUNTY	TOTAL SHEETS	SHEET NO.
94	49-1-R-1	LAKE	677	114
CONTRACT NO. 60L77				
ILLINOIS FED. AID PROJECT				

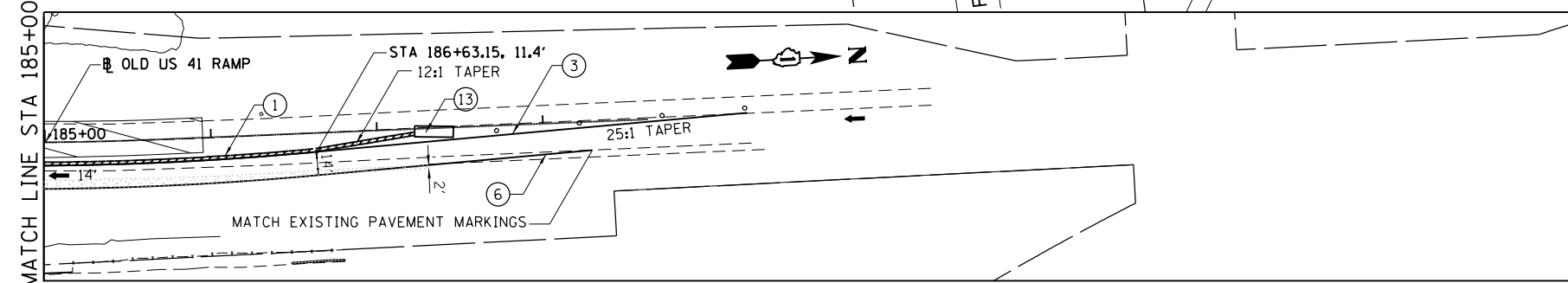
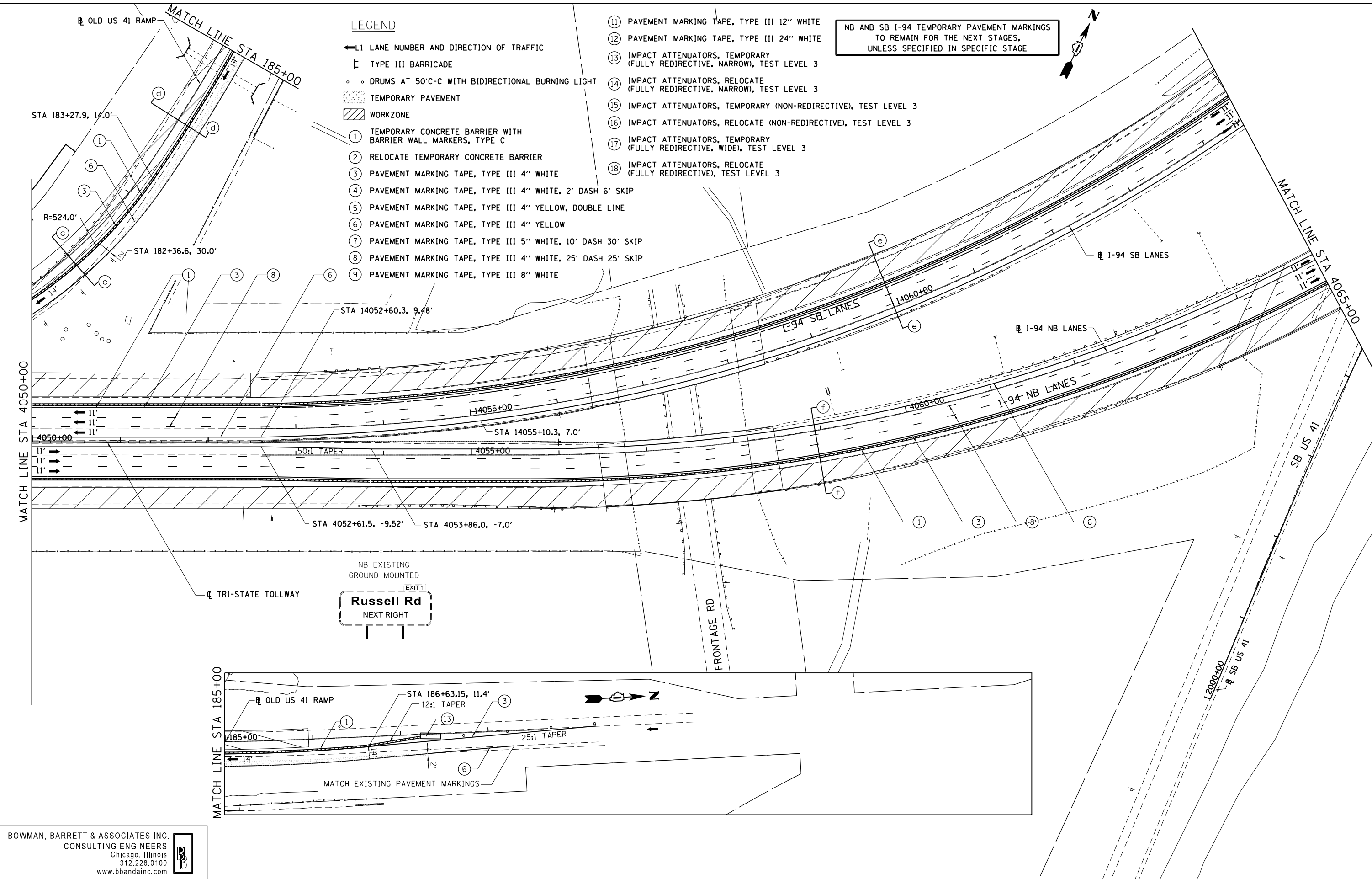

S:\1101\95\CADD\60L77_IL_175\60L77_Sheets\1160L77-INT-STAGING65.Ldgn

LEGEND

- ← L1 LANE NUMBER AND DIRECTION OF TRAFFIC
- ⌊ TYPE III BARRICADE
- DRUMS AT 50'C-C WITH BIDIRECTIONAL BURNING LIGHT
- ▨ TEMPORARY PAVEMENT
- ▨ WORKZONE
- ① TEMPORARY CONCRETE BARRIER WITH BARRIER WALL MARKERS, TYPE C
- ② RELOCATE TEMPORARY CONCRETE BARRIER
- ③ PAVEMENT MARKING TAPE, TYPE III 4" WHITE
- ④ PAVEMENT MARKING TAPE, TYPE III 4" WHITE, 2' DASH 6' SKIP
- ⑤ PAVEMENT MARKING TAPE, TYPE III 4" YELLOW, DOUBLE LINE
- ⑥ PAVEMENT MARKING TAPE, TYPE III 4" YELLOW
- ⑦ PAVEMENT MARKING TAPE, TYPE III 5" WHITE, 10' DASH 30' SKIP
- ⑧ PAVEMENT MARKING TAPE, TYPE III 4" WHITE, 25' DASH 25' SKIP
- ⑨ PAVEMENT MARKING TAPE, TYPE III 8" WHITE

- ⑪ PAVEMENT MARKING TAPE, TYPE III 12" WHITE
- ⑫ PAVEMENT MARKING TAPE, TYPE III 24" WHITE
- ⑬ IMPACT ATTENUATORS, TEMPORARY (FULLY REDIRECTIVE, NARROW), TEST LEVEL 3
- ⑭ IMPACT ATTENUATORS, RELOCATE (FULLY REDIRECTIVE, NARROW), TEST LEVEL 3
- ⑮ IMPACT ATTENUATORS, TEMPORARY (NON-REDIRECTIVE), TEST LEVEL 3
- ⑯ IMPACT ATTENUATORS, RELOCATE (NON-REDIRECTIVE), TEST LEVEL 3
- ⑰ IMPACT ATTENUATORS, TEMPORARY (FULLY REDIRECTIVE, WIDE), TEST LEVEL 3
- ⑱ IMPACT ATTENUATORS, RELOCATE (FULLY REDIRECTIVE), TEST LEVEL 3

NB ANB SB I-94 TEMPORARY PAVEMENT MARKINGS TO REMAIN FOR THE NEXT STAGES, UNLESS SPECIFIED IN SPECIFIC STAGE



BOWMAN, BARRETT & ASSOCIATES INC.
 CONSULTING ENGINEERS
 Chicago, Illinois
 312.228.0100
 www.bbandainc.com

FILE NAME = \$FILES\$	USER NAME = default	DESIGNED -	REVISED -
		DRAWN - RA	REVISED -
		CHECKED - RGR	REVISED -
		DATE - 6/19/2012	REVISED -

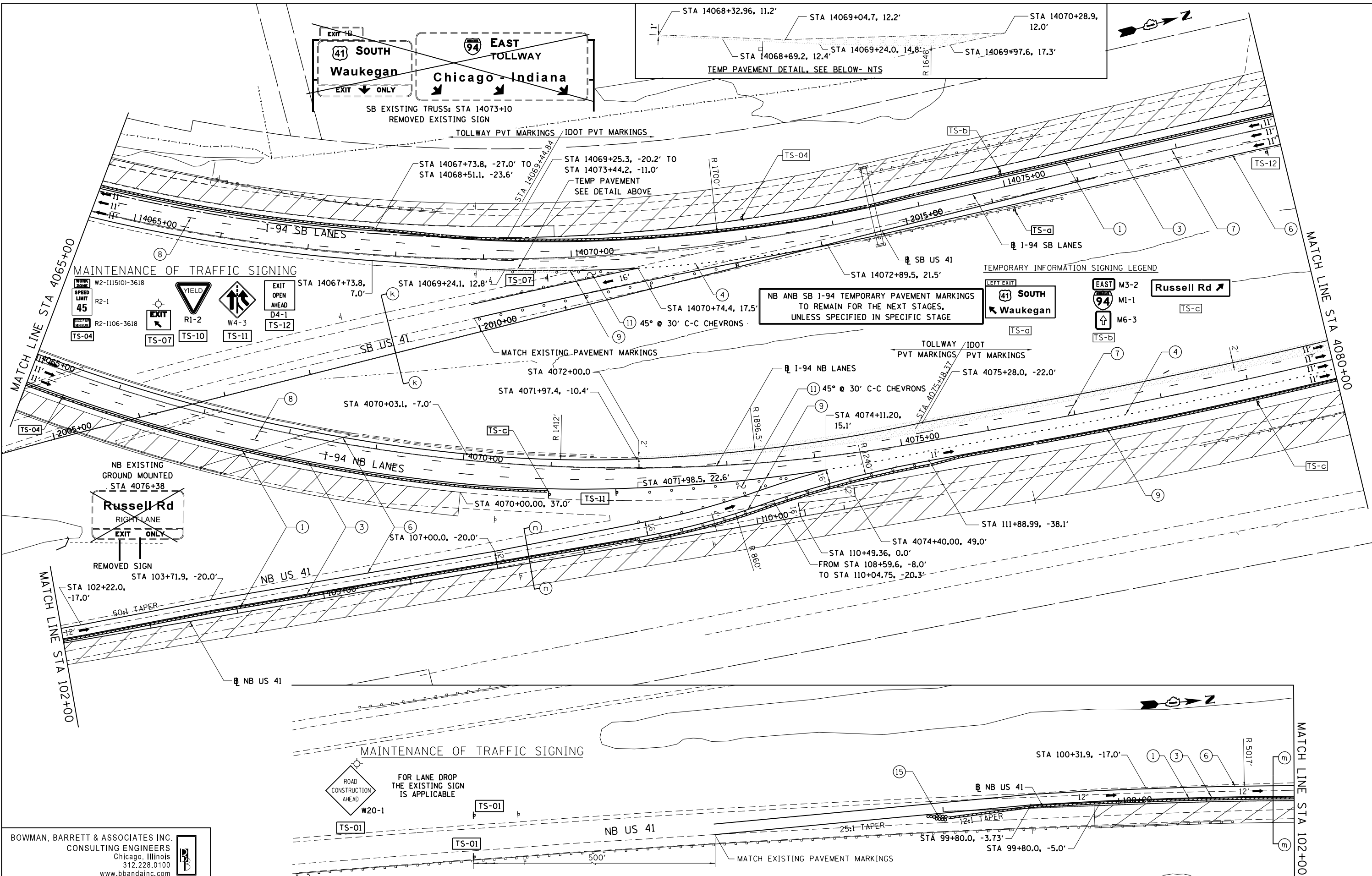
**STATE OF ILLINOIS
 DEPARTMENT OF TRANSPORTATION**

MOT PLAN NB I-94 AND SB I-94 - STAGE 1A

SCALE: 1"=50' SHEET NO. 7 OF 33 SHEETS STA. 4050+00 TO STA. 4065+00

F.A. RTE.	SECTION	COUNTY	TOTAL SHEETS	SHEET NO.
94	49-1-R-1	LAKE	677	115
CONTRACT NO. 60L77				
ILLINOIS FED. AID PROJECT				

S:\1101\95\CADD\60L77_IL_175\60L77_Sheets\1160L77-ht+stage07.dgn



BOWMAN, BARRETT & ASSOCIATES INC.
 CONSULTING ENGINEERS
 Chicago, Illinois
 312.228.0100
 www.bbandainc.com

FILE NAME = \$FILES\$	USER NAME = default	DESIGNED -	REVISED -
		DRAWN - RA	REVISED -
		CHECKED - RGR	REVISED -
		DATE - 6/19/2012	REVISED -

STATE OF ILLINOIS
 DEPARTMENT OF TRANSPORTATION

MOT PLAN NB I-94 AND SB I-94 - STAGE 1A

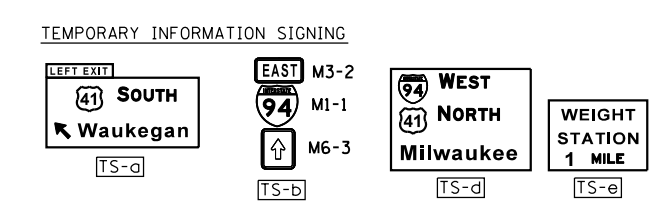
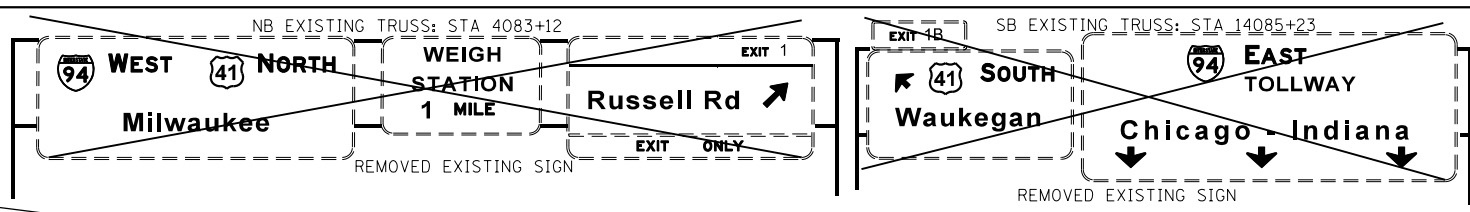
SCALE: 1"=50'

SHEET NO. 8 OF 33 SHEETS

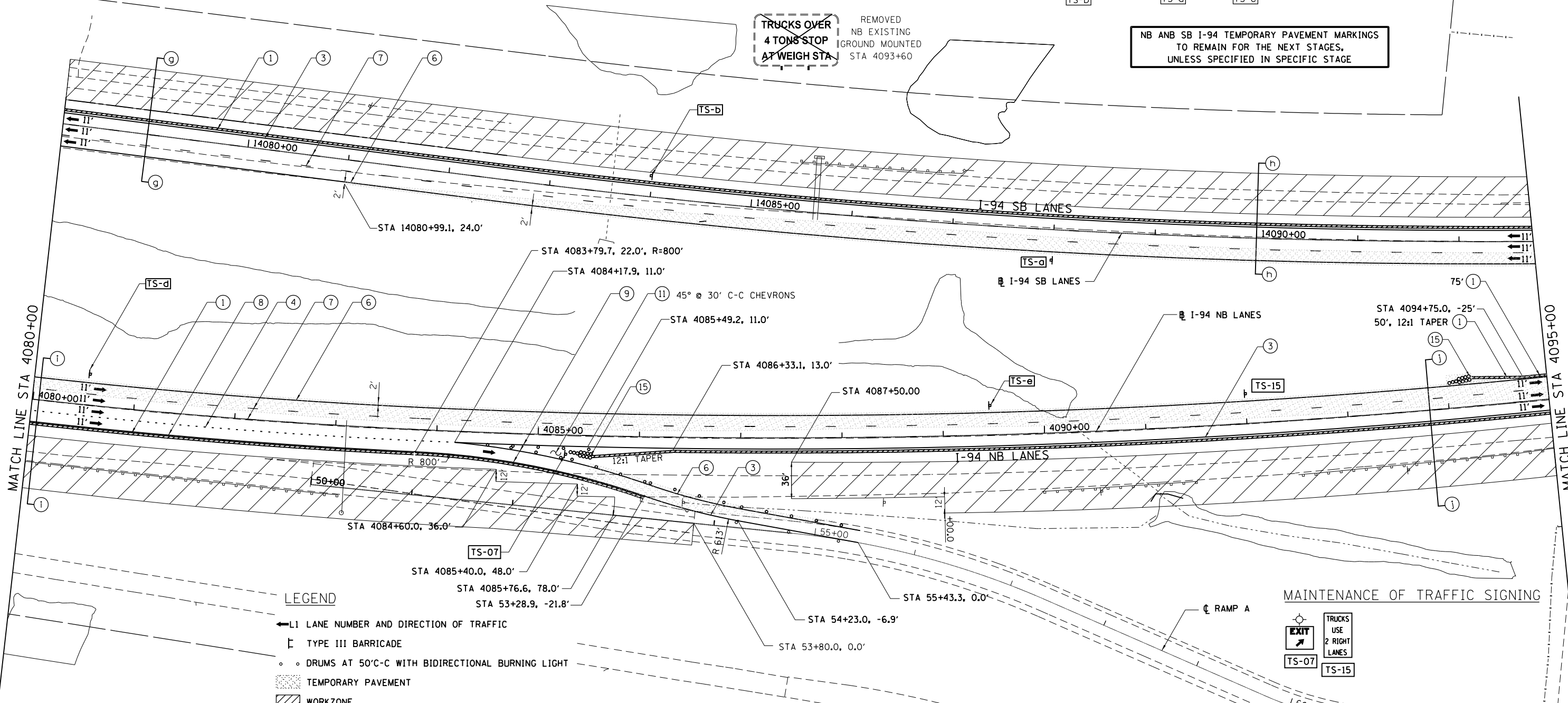
STA. 4065+00 TO STA. 4080+00

F.A. RTE.	SECTION	COUNTY	TOTAL SHEETS	SHEET NO.
94	49-1-R-1	LAKE	677	116
CONTRACT NO. 60L77				
ILLINOIS FED. AID PROJECT				

S:\1101\95\CADD\60L77_IL_175\60L77_Sheets\0160L77-nt+stage08.dgn



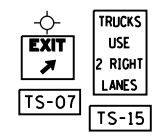
NB ANB SB I-94 TEMPORARY PAVEMENT MARKINGS TO REMAIN FOR THE NEXT STAGES, UNLESS SPECIFIED IN SPECIFIC STAGE



LEGEND

- ← L1 LANE NUMBER AND DIRECTION OF TRAFFIC
- ▬ TYPE III BARRICADE
- ○ DRUMS AT 50'C-C WITH BIDIRECTIONAL BURNING LIGHT
- ▨ TEMPORARY PAVEMENT
- ▨ WORKZONE
- ① TEMPORARY CONCRETE BARRIER WITH BARRIER WALL MARKERS, TYPE C
- ② RELOCATE TEMPORARY CONCRETE BARRIER
- ③ PAVEMENT MARKING TAPE, TYPE III 4" WHITE
- ④ PAVEMENT MARKING TAPE, TYPE III 4" WHITE, 2' DASH 6' SKIP
- ⑤ PAVEMENT MARKING TAPE, TYPE III 4" YELLOW, DOUBLE LINE
- ⑥ PAVEMENT MARKING TAPE, TYPE III 4" YELLOW
- ⑦ PAVEMENT MARKING TAPE, TYPE III 5" WHITE, 10' DASH 30' SKIP
- ⑧ PAVEMENT MARKING TAPE, TYPE III 4" WHITE, 25' DASH 25' SKIP
- ⑨ PAVEMENT MARKING TAPE, TYPE III 8" WHITE
- ⑩ PAVEMENT MARKING TAPE, TYPE III 12" WHITE
- ⑪ PAVEMENT MARKING TAPE, TYPE III 24" WHITE
- ⑫ IMPACT ATTENUATORS, TEMPORARY (FULLY REDIRECTIVE, NARROW), TEST LEVEL 3
- ⑬ IMPACT ATTENUATORS, RELOCATE (FULLY REDIRECTIVE, NARROW), TEST LEVEL 3
- ⑭ IMPACT ATTENUATORS, TEMPORARY (NON-REDIRECTIVE), TEST LEVEL 3
- ⑮ IMPACT ATTENUATORS, RELOCATE (NON-REDIRECTIVE), TEST LEVEL 3
- ⑯ IMPACT ATTENUATORS, TEMPORARY (FULLY REDIRECTIVE, WIDE), TEST LEVEL 3
- ⑰ IMPACT ATTENUATORS, RELOCATE (FULLY REDIRECTIVE), TEST LEVEL 3

MAINTENANCE OF TRAFFIC SIGNING



BOWMAN, BARRETT & ASSOCIATES INC.
CONSULTING ENGINEERS
Chicago, Illinois
312.228.0100
www.bbandainc.com

FILE NAME = \$FILES\$	USER NAME = default	DESIGNED -	REVISED -
		DRAWN - RA	REVISED -
		CHECKED - RGR	REVISED -
		DATE - 6/19/2012	REVISED -

STATE OF ILLINOIS
DEPARTMENT OF TRANSPORTATION

MOT PLAN NB I-94 AND SB I-94 - STAGE 1A
SCALE: 1"=50' SHEET NO. 9 OF 33 SHEETS STA. 4080+00 TO STA. 4095+00

F.A. RTE.	SECTION	COUNTY	TOTAL SHEETS	SHEET NO.
94	49-1-R-1	LAKE	677	117
CONTRACT NO. 60L77				
ILLINOIS FED. AID PROJECT				

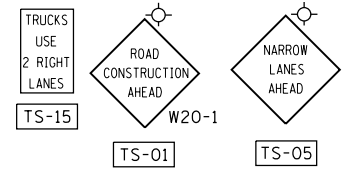
S:\1101\95\CADD\60L77_IL_175\60L77_Sheets\0160L77-ht-staging9a.dgn



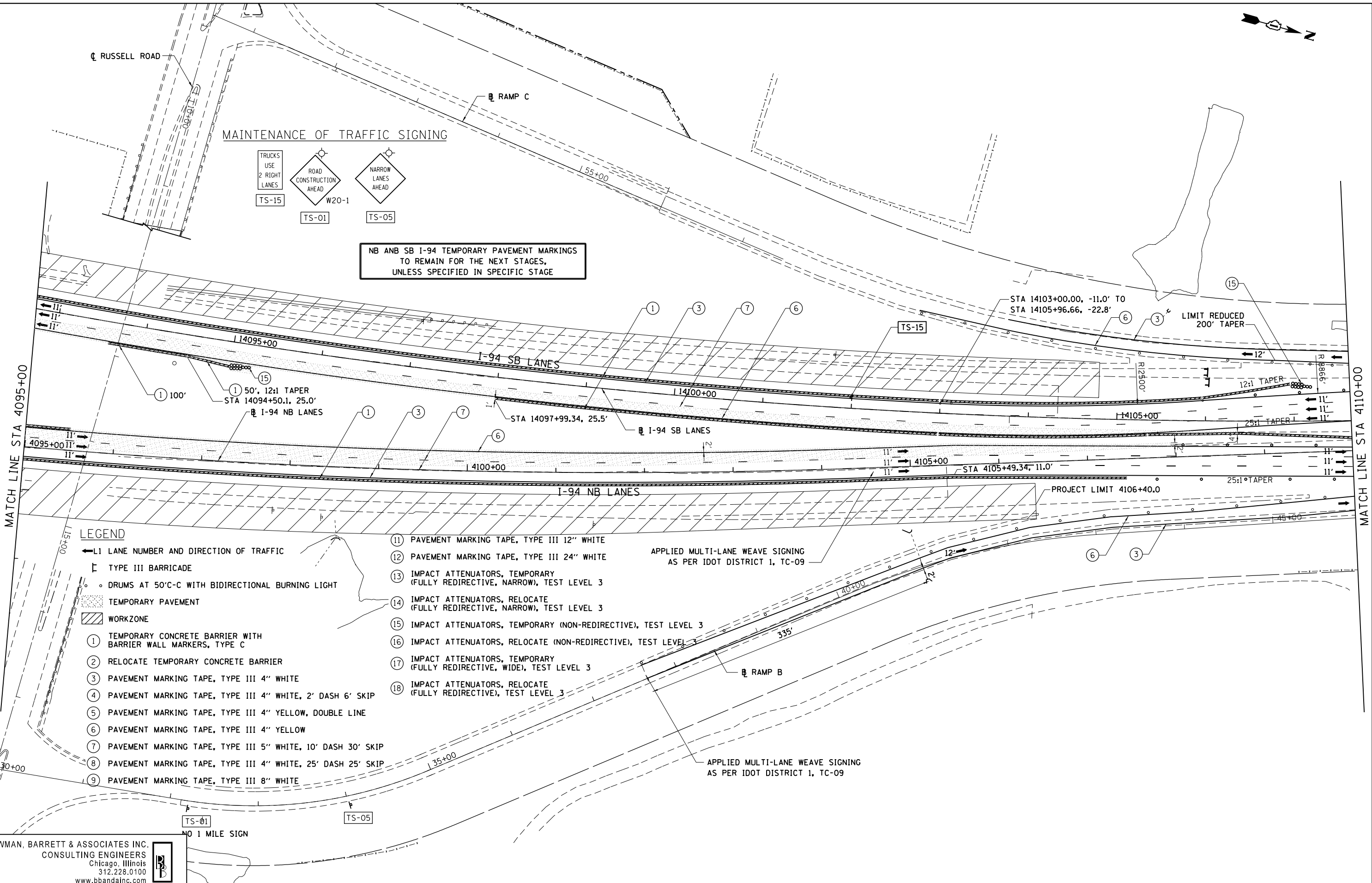
CL RUSSELL ROAD

RAMP C

MAINTENANCE OF TRAFFIC SIGNING



NB ANB SB I-94 TEMPORARY PAVEMENT MARKINGS TO REMAIN FOR THE NEXT STAGES, UNLESS SPECIFIED IN SPECIFIC STAGE



LEGEND

- ← L1 LANE NUMBER AND DIRECTION OF TRAFFIC
- [] TYPE III BARRICADE
- DRUMS AT 50°C-C WITH BIDIRECTIONAL BURNING LIGHT
- ▨ TEMPORARY PAVEMENT
- ▩ WORKZONE
- ① TEMPORARY CONCRETE BARRIER WITH BARRIER WALL MARKERS, TYPE C
- ② RELOCATE TEMPORARY CONCRETE BARRIER
- ③ PAVEMENT MARKING TAPE, TYPE III 4" WHITE
- ④ PAVEMENT MARKING TAPE, TYPE III 4" WHITE, 2' DASH 6' SKIP
- ⑤ PAVEMENT MARKING TAPE, TYPE III 4" YELLOW, DOUBLE LINE
- ⑥ PAVEMENT MARKING TAPE, TYPE III 4" YELLOW
- ⑦ PAVEMENT MARKING TAPE, TYPE III 5" WHITE, 10' DASH 30' SKIP
- ⑧ PAVEMENT MARKING TAPE, TYPE III 4" WHITE, 25' DASH 25' SKIP
- ⑨ PAVEMENT MARKING TAPE, TYPE III 8" WHITE

- ⑪ PAVEMENT MARKING TAPE, TYPE III 12" WHITE
- ⑫ PAVEMENT MARKING TAPE, TYPE III 24" WHITE
- ⑬ IMPACT ATTENUATORS, TEMPORARY (FULLY REDIRECTIVE, NARROW), TEST LEVEL 3
- ⑭ IMPACT ATTENUATORS, RELOCATE (FULLY REDIRECTIVE, NARROW), TEST LEVEL 3
- ⑮ IMPACT ATTENUATORS, TEMPORARY (NON-REDIRECTIVE), TEST LEVEL 3
- ⑯ IMPACT ATTENUATORS, RELOCATE (NON-REDIRECTIVE), TEST LEVEL 3
- ⑰ IMPACT ATTENUATORS, TEMPORARY (FULLY REDIRECTIVE, WIDE), TEST LEVEL 3
- ⑱ IMPACT ATTENUATORS, RELOCATE (FULLY REDIRECTIVE), TEST LEVEL 3

APPLIED MULTI-LANE WEAVE SIGNING AS PER IDOT DISTRICT 1, TC-09

APPLIED MULTI-LANE WEAVE SIGNING AS PER IDOT DISTRICT 1, TC-09

BOWMAN, BARRETT & ASSOCIATES INC.
CONSULTING ENGINEERS
Chicago, Illinois
312.228.0100
www.bbandainc.com



FILE NAME = \$FILES\$	USER NAME = default	DESIGNED -	REVISED -
		DRAWN - RA	REVISED -
		CHECKED - RGR	REVISED -
		DATE - 6/19/2012	REVISED -

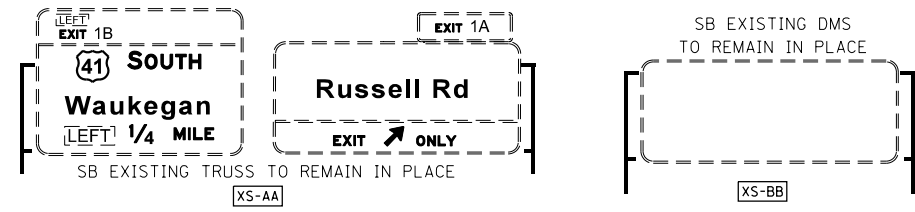
STATE OF ILLINOIS
DEPARTMENT OF TRANSPORTATION

MOT PLAN NB I-94 AND SB I-94 - STAGE 1A

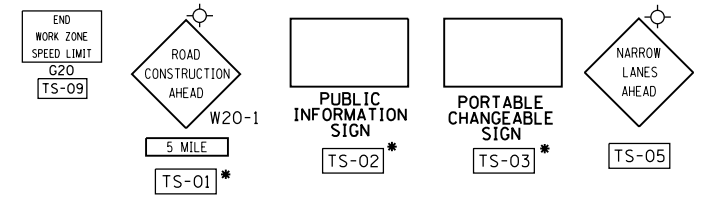
SCALE: 1"=50' SHEET NO. 10 OF 33 SHEETS STA. 4095+00 TO STA. 4110+00

F.A. RTE.	SECTION	COUNTY	TOTAL SHEETS	SHEET NO.
94	49-1-R-1	LAKE	677	118
CONTRACT NO. 60L77				
ILLINOIS FED. AID PROJECT				

S:\1101\95\CADD\60L77_IL_173\60L77_Sheets\118\77-ht-staging\118.dgn

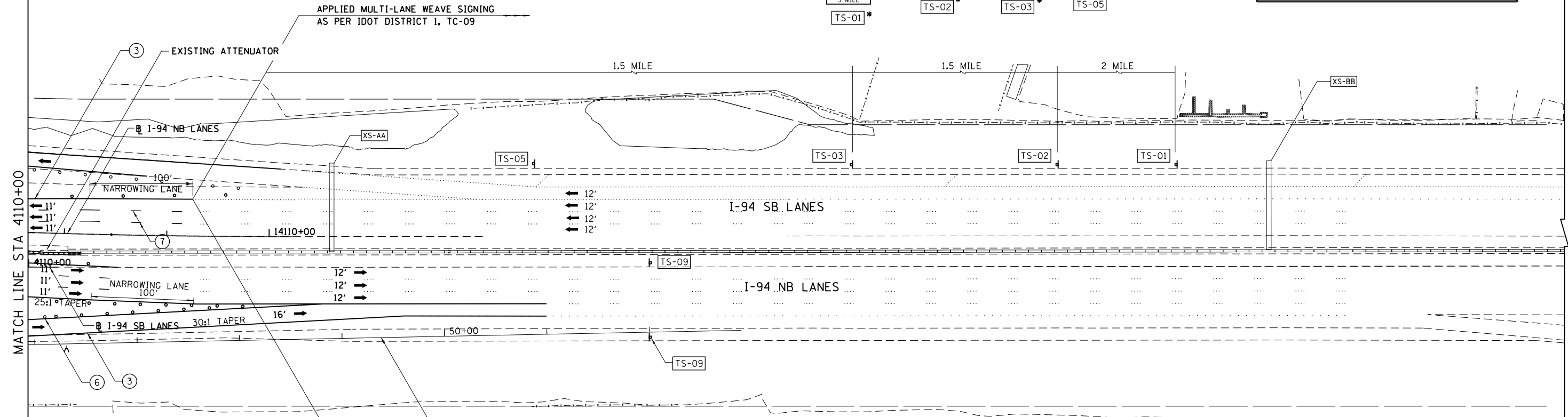


MAINTENANCE OF TRAFFIC SIGNING



* APPLIED SIGNING AS PER HIGHWAY STD 701400, EXCEPT FOR LANE DROP SIGNS

NB ANB SB I-94 TEMPORARY PAVEMENT MARKINGS TO REMAIN FOR THE NEXT STAGES, UNLESS SPECIFIED IN SPECIFIC STAGE



LEGEND

- ← L1 LANE NUMBER AND DIRECTION OF TRAFFIC
- TYPE III BARRICADE
- ○ DRUMS AT 50°C-C WITH BIDIRECTIONAL BURNING LIGHT
- ▨ TEMPORARY PAVEMENT
- ▨ WORKZONE
- ① TEMPORARY CONCRETE BARRIER WITH BARRIER WALL MARKERS, TYPE C
- ② RELOCATE TEMPORARY CONCRETE BARRIER
- ③ PAVEMENT MARKING TAPE, TYPE III 4" WHITE
- ④ PAVEMENT MARKING TAPE, TYPE III 4" WHITE, 2' DASH 6' SKIP
- ⑤ PAVEMENT MARKING TAPE, TYPE III 4" YELLOW, DOUBLE LINE
- ⑥ PAVEMENT MARKING TAPE, TYPE III 4" YELLOW
- ⑦ PAVEMENT MARKING TAPE, TYPE III 5" WHITE, 10' DASH 30' SKIP
- ⑧ PAVEMENT MARKING TAPE, TYPE III 4" WHITE, 25' DASH 25' SKIP
- ⑨ PAVEMENT MARKING TAPE, TYPE III 8" WHITE
- ⑩ PAVEMENT MARKING TAPE, TYPE III 12" WHITE
- ⑪ PAVEMENT MARKING TAPE, TYPE III 24" WHITE
- ⑬ IMPACT ATTENUATORS, TEMPORARY (FULLY REDIRECTIVE, NARROW), TEST LEVEL 3
- ⑭ IMPACT ATTENUATORS, RELOCATE (FULLY REDIRECTIVE, NARROW), TEST LEVEL 3
- ⑮ IMPACT ATTENUATORS, TEMPORARY (NON-REDIRECTIVE), TEST LEVEL 3
- ⑯ IMPACT ATTENUATORS, RELOCATE (NON-REDIRECTIVE), TEST LEVEL 3
- ⑰ IMPACT ATTENUATORS, TEMPORARY (FULLY REDIRECTIVE, WIDE), TEST LEVEL 3
- ⑱ IMPACT ATTENUATORS, RELOCATE (FULLY REDIRECTIVE), TEST LEVEL 3

BOWMAN, BARRETT & ASSOCIATES INC.
CONSULTING ENGINEERS
Chicago, Illinois
312.228.0100
www.bbandainc.com

FILE NAME = #FILES#	USER NAME = default	DESIGNED -	REVISED -
		DRAWN - RA	REVISED -
		CHECKED - RGR	REVISED -
		DATE - 6/19/2012	REVISED -

STATE OF ILLINOIS
DEPARTMENT OF TRANSPORTATION

MOT PLAN NB I-94 AND SB I-94 - STAGE 1A

SCALE: 1"=50' SHEET NO. 11 OF 33 SHEETS STA. 4110+00 TO STA. 4125+00

F.A. RTE.	SECTION	COUNTY	TOTAL SHEETS	SHEET NO.
94	49-1-R-1	LAKE	677	119
CONTRACT NO. 60L77				
ILLINOIS FED. AID PROJECT				

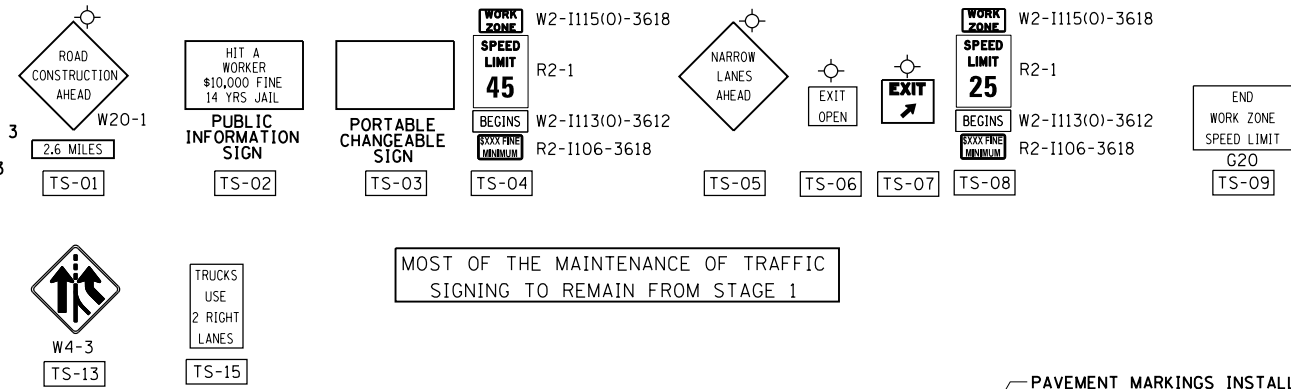
S:\1101\95-CADD\60L77_IL_175\60L77_Sheets\0160L77-ht+stage11.dgn

LEGEND

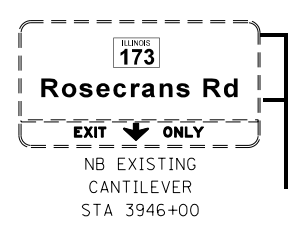
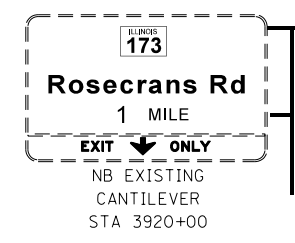
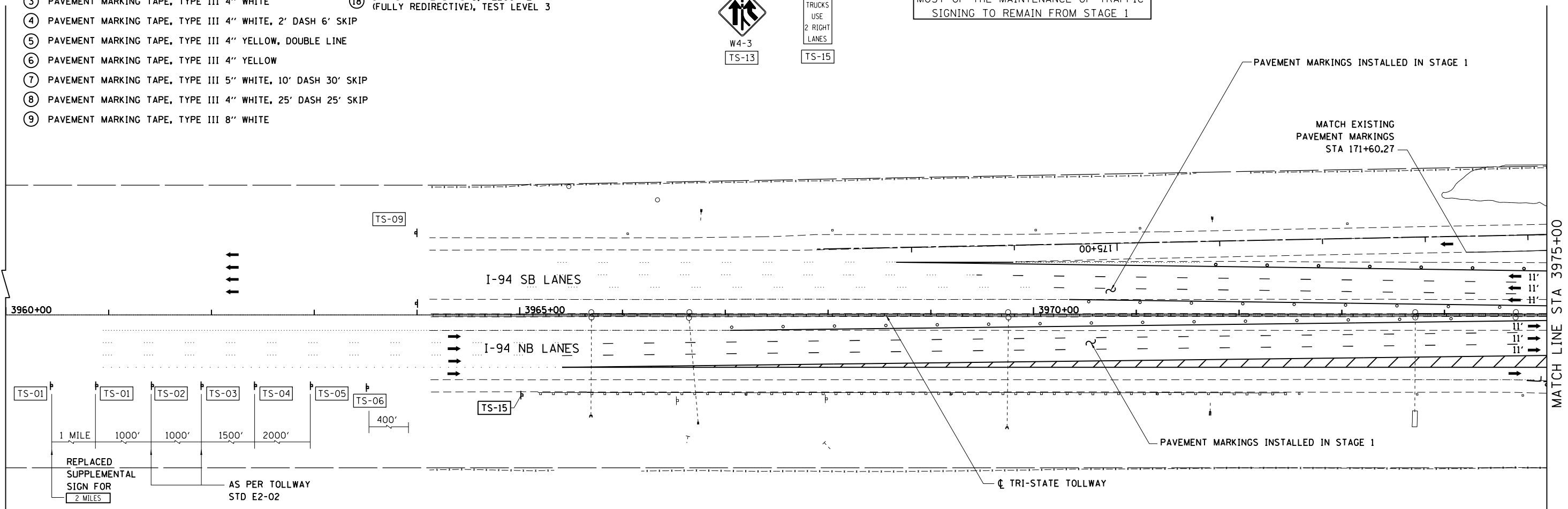
- ← L1 LANE NUMBER AND DIRECTION OF TRAFFIC
- ▬ TYPE III BARRICADE
- DRUMS AT 50'C-C WITH BIDIRECTIONAL BURNING LIGHT
- ▨ TEMPORARY PAVEMENT
- ▨ WORKZONE
- ① TEMPORARY CONCRETE BARRIER WITH BARRIER WALL MARKERS, TYPE C
- ② RELOCATE TEMPORARY CONCRETE BARRIER
- ③ PAVEMENT MARKING TAPE, TYPE III 4" WHITE
- ④ PAVEMENT MARKING TAPE, TYPE III 4" WHITE, 2' DASH 6' SKIP
- ⑤ PAVEMENT MARKING TAPE, TYPE III 4" YELLOW, DOUBLE LINE
- ⑥ PAVEMENT MARKING TAPE, TYPE III 4" YELLOW
- ⑦ PAVEMENT MARKING TAPE, TYPE III 5" WHITE, 10' DASH 30' SKIP
- ⑧ PAVEMENT MARKING TAPE, TYPE III 4" WHITE, 25' DASH 25' SKIP
- ⑨ PAVEMENT MARKING TAPE, TYPE III 8" WHITE

- ⑪ PAVEMENT MARKING TAPE, TYPE III 12" WHITE
- ⑫ PAVEMENT MARKING TAPE, TYPE III 24" WHITE
- ⑬ IMPACT ATTENUATORS, TEMPORARY (FULLY REDIRECTIVE, NARROW), TEST LEVEL 3
- ⑭ IMPACT ATTENUATORS, RELOCATE (FULLY REDIRECTIVE, NARROW), TEST LEVEL 3
- ⑮ IMPACT ATTENUATORS, TEMPORARY (NON-REDIRECTIVE), TEST LEVEL 3
- ⑯ IMPACT ATTENUATORS, RELOCATE (NON-REDIRECTIVE), TEST LEVEL 3
- ⑰ IMPACT ATTENUATORS, TEMPORARY (FULLY REDIRECTIVE, WIDE), TEST LEVEL 3
- ⑱ IMPACT ATTENUATORS, RELOCATE (FULLY REDIRECTIVE), TEST LEVEL 3

MAINTENANCE OF TRAFFIC SIGNING



MOST OF THE MAINTENANCE OF TRAFFIC SIGNING TO REMAIN FROM STAGE 1



BOWMAN, BARRETT & ASSOCIATES INC.
CONSULTING ENGINEERS
Chicago, Illinois
312.228.0100
www.bbandainc.com

FILE NAME = \$FILES\$	USER NAME = default	DESIGNED -	REVISED -
		DRAWN - RA	REVISED -
		CHECKED - RGR	REVISED -
		DATE - 6/19/2012	REVISED -

STATE OF ILLINOIS
DEPARTMENT OF TRANSPORTATION

MOT PLAN NB I-94 AND SB I-94 - STAGE 1B

SCALE: 1"=50' SHEET NO. 12 OF 33 SHEETS STA. 3960+00 TO STA. 3975+00

F.A. RTE.	SECTION	COUNTY	TOTAL SHEETS	SHEET NO.
94	49-1-R-1	LAKE	677	120
CONTRACT NO. 60L77				
ILLINOIS FED. AID PROJECT				

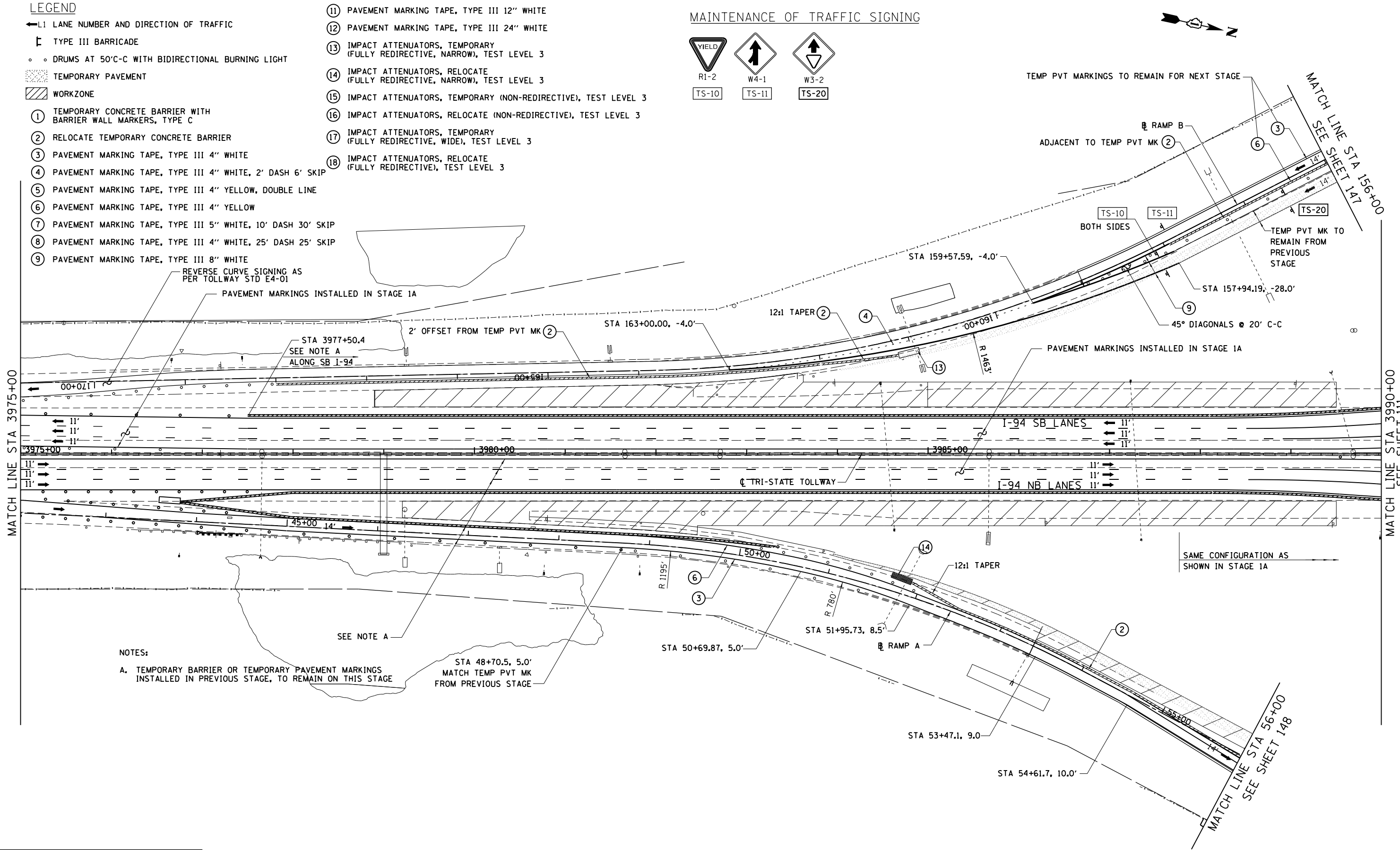
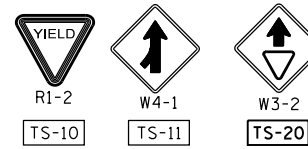
S:\1101\95\CADD\60L77 IL 173\60L77 Sheets\1160L77-1111-staging\2-11.dgn

LEGEND

- ← L1 LANE NUMBER AND DIRECTION OF TRAFFIC
- ▬ TYPE III BARRICADE
- • DRUMS AT 50'C-C WITH BIDIRECTIONAL BURNING LIGHT
- ▨ TEMPORARY PAVEMENT
- ▨ WORKZONE
- ① TEMPORARY CONCRETE BARRIER WITH BARRIER WALL MARKERS, TYPE C
- ② RELOCATE TEMPORARY CONCRETE BARRIER
- ③ PAVEMENT MARKING TAPE, TYPE III 4" WHITE
- ④ PAVEMENT MARKING TAPE, TYPE III 4" WHITE, 2' DASH 6' SKIP
- ⑤ PAVEMENT MARKING TAPE, TYPE III 4" YELLOW, DOUBLE LINE
- ⑥ PAVEMENT MARKING TAPE, TYPE III 4" YELLOW
- ⑦ PAVEMENT MARKING TAPE, TYPE III 5" WHITE, 10' DASH 30' SKIP
- ⑧ PAVEMENT MARKING TAPE, TYPE III 4" WHITE, 25' DASH 25' SKIP
- ⑨ PAVEMENT MARKING TAPE, TYPE III 8" WHITE

- ⑪ PAVEMENT MARKING TAPE, TYPE III 12" WHITE
- ⑫ PAVEMENT MARKING TAPE, TYPE III 24" WHITE
- ⑬ IMPACT ATTENUATORS, TEMPORARY (FULLY REDIRECTIVE, NARROW), TEST LEVEL 3
- ⑭ IMPACT ATTENUATORS, RELOCATE (FULLY REDIRECTIVE, NARROW), TEST LEVEL 3
- ⑮ IMPACT ATTENUATORS, TEMPORARY (NON-REDIRECTIVE), TEST LEVEL 3
- ⑯ IMPACT ATTENUATORS, RELOCATE (NON-REDIRECTIVE), TEST LEVEL 3
- ⑰ IMPACT ATTENUATORS, TEMPORARY (FULLY REDIRECTIVE, WIDE), TEST LEVEL 3
- ⑱ IMPACT ATTENUATORS, RELOCATE (FULLY REDIRECTIVE), TEST LEVEL 3

MAINTENANCE OF TRAFFIC SIGNING



NOTES:

- A. TEMPORARY BARRIER OR TEMPORARY PAVEMENT MARKINGS INSTALLED IN PREVIOUS STAGE, TO REMAIN ON THIS STAGE

BOWMAN, BARRETT & ASSOCIATES INC.
 CONSULTING ENGINEERS
 Chicago, Illinois
 312.228.0100
 www.bbandainc.com

FILE NAME = \$FILES\$	USER NAME = default	DESIGNED -	REVISED -
		DRAWN - RA	REVISED -
		CHECKED - RGR	REVISED -
		DATE - 6/19/2012	REVISED -

**STATE OF ILLINOIS
 DEPARTMENT OF TRANSPORTATION**

MOT PLAN NB I-94 AND SB I-94 - STAGE 1B
 SCALE: 1"=50' SHEET NO. 13 OF 33 SHEETS STA. 3975+00 TO STA. 3990+00

F.A. RTE.	SECTION	COUNTY	TOTAL SHEETS	SHEET NO.
94	49-1-R-1	LAKE	677	121
CONTRACT NO. 60L77				
ILLINOIS FED. AID PROJECT				

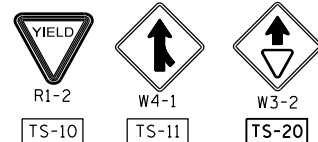
S:\1101\95\CADD\60L77_IL_175\60L77_Sheets\166L77-ht+stage13.lidgn

LEGEND

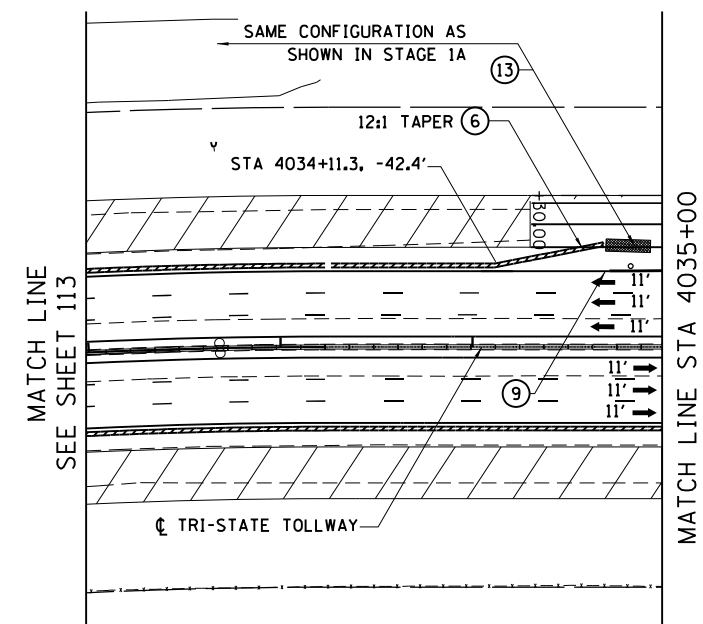
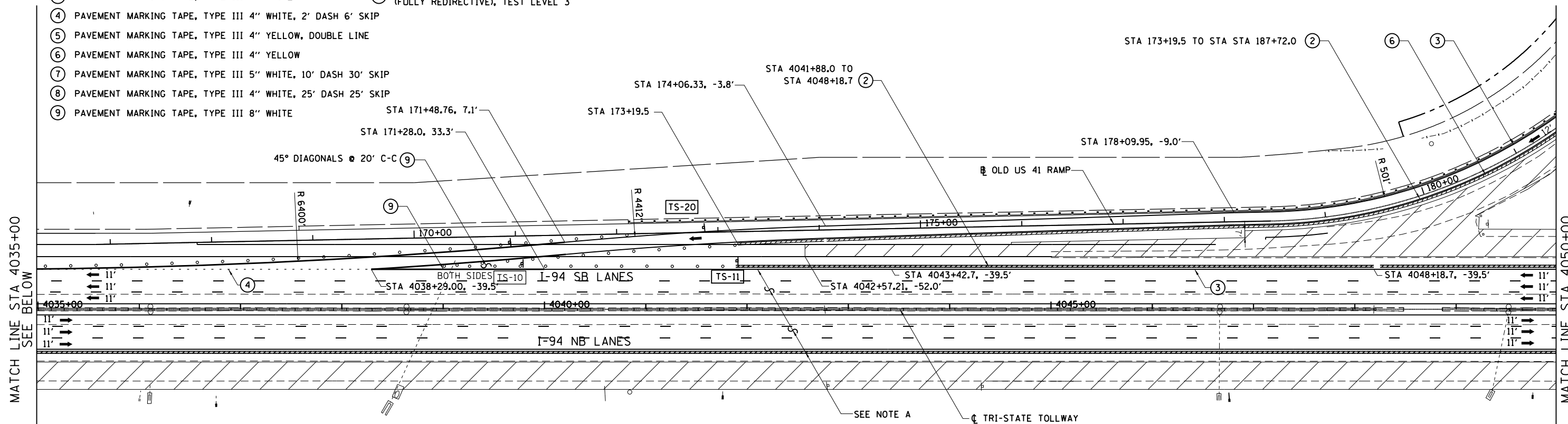
- ← L1 LANE NUMBER AND DIRECTION OF TRAFFIC
- ▬ TYPE III BARRICADE
- ○ DRUMS AT 50'C-C WITH BIDIRECTIONAL BURNING LIGHT
- ▨ TEMPORARY PAVEMENT
- ▨ WORKZONE
- ① TEMPORARY CONCRETE BARRIER WITH BARRIER WALL MARKERS, TYPE C
- ② RELOCATE TEMPORARY CONCRETE BARRIER
- ③ PAVEMENT MARKING TAPE, TYPE III 4" WHITE
- ④ PAVEMENT MARKING TAPE, TYPE III 4" WHITE, 2' DASH 6' SKIP
- ⑤ PAVEMENT MARKING TAPE, TYPE III 4" YELLOW, DOUBLE LINE
- ⑥ PAVEMENT MARKING TAPE, TYPE III 4" YELLOW
- ⑦ PAVEMENT MARKING TAPE, TYPE III 5" WHITE, 10' DASH 30' SKIP
- ⑧ PAVEMENT MARKING TAPE, TYPE III 4" WHITE, 25' DASH 25' SKIP
- ⑨ PAVEMENT MARKING TAPE, TYPE III 8" WHITE

- ⑪ PAVEMENT MARKING TAPE, TYPE III 12" WHITE
- ⑫ PAVEMENT MARKING TAPE, TYPE III 24" WHITE
- ⑬ IMPACT ATTENUATORS, TEMPORARY (FULLY REDIRECTIVE, NARROW), TEST LEVEL 3
- ⑭ IMPACT ATTENUATORS, RELOCATE (FULLY REDIRECTIVE, NARROW), TEST LEVEL 3
- ⑮ IMPACT ATTENUATORS, TEMPORARY (NON-REDIRECTIVE), TEST LEVEL 3
- ⑯ IMPACT ATTENUATORS, RELOCATE (NON-REDIRECTIVE), TEST LEVEL 3
- ⑰ IMPACT ATTENUATORS, TEMPORARY (FULLY REDIRECTIVE, WIDE), TEST LEVEL 3
- ⑱ IMPACT ATTENUATORS, RELOCATE (FULLY REDIRECTIVE), TEST LEVEL 3

MAINTENANCE OF TRAFFIC SIGNING



NOTES:
A. TEMPORARY BARRIER OR TEMPORARY PAVEMENT MARKINGS INSTALLED IN A PREVIOUS STAGE, TO REMAIN ON THIS STAGE



BOWMAN, BARRETT & ASSOCIATES INC.
CONSULTING ENGINEERS
Chicago, Illinois
312.228.0100
www.bbandainc.com

FILE NAME = \$FILES\$	USER NAME = default	DESIGNED -	REVISED -
		DRAWN - RA	REVISED -
		CHECKED - RGR	REVISED -
		DATE - 6/19/2012	REVISED -

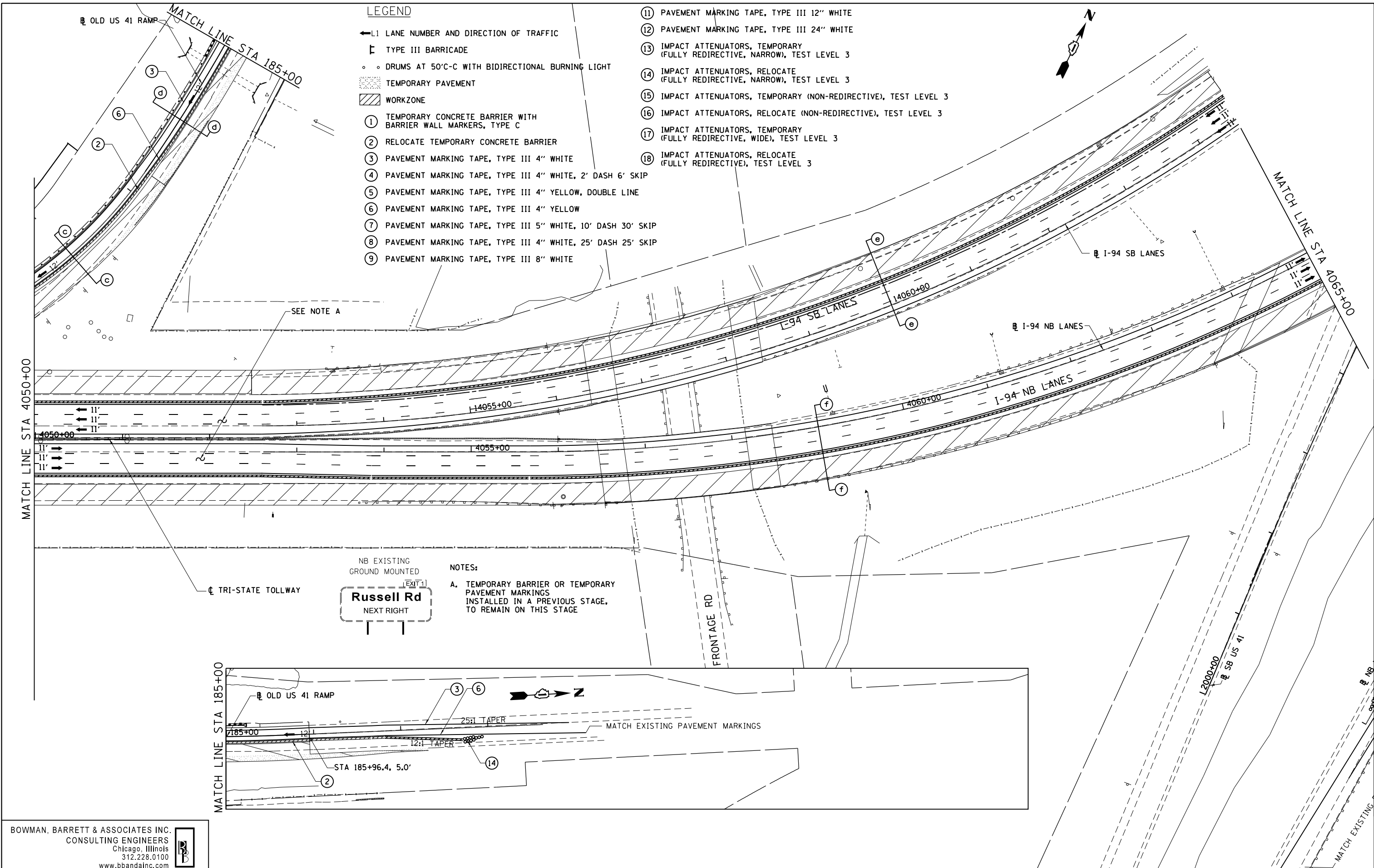
STATE OF ILLINOIS
DEPARTMENT OF TRANSPORTATION

MOT PLAN NB I-94 AND SB I-94 - STAGE 1B

SCALE: 1"=50' SHEET NO. 14 OF 33 SHEETS STA. 4035+00 TO STA. 4050+00

F.A. RTE.	SECTION	COUNTY	TOTAL SHEETS	SHEET NO.
94	49-1-R-1	LAKE	677	122
CONTRACT NO. 60L77				
ILLINOIS FED. AID PROJECT				

S:\1101\95\CADD\60L77_IL_173\60L77_Sheets\1101\60L77-INT-STAGING\4_1B.dgn

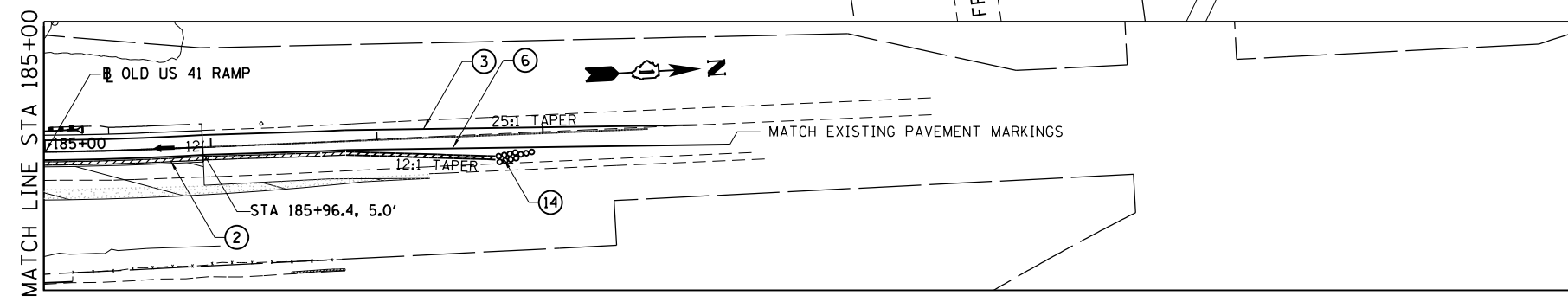
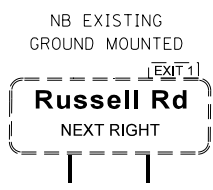


LEGEND

- ← L1 LANE NUMBER AND DIRECTION OF TRAFFIC
- ⊥ TYPE III BARRICADE
- DRUMS AT 50'C-C WITH BIDIRECTIONAL BURNING LIGHT
- ▨ TEMPORARY PAVEMENT
- ▨ WORKZONE
- ① TEMPORARY CONCRETE BARRIER WITH BARRIER WALL MARKERS, TYPE C
- ② RELOCATE TEMPORARY CONCRETE BARRIER
- ③ PAVEMENT MARKING TAPE, TYPE III 4" WHITE
- ④ PAVEMENT MARKING TAPE, TYPE III 4" WHITE, 2' DASH 6' SKIP
- ⑤ PAVEMENT MARKING TAPE, TYPE III 4" YELLOW, DOUBLE LINE
- ⑥ PAVEMENT MARKING TAPE, TYPE III 4" YELLOW
- ⑦ PAVEMENT MARKING TAPE, TYPE III 5" WHITE, 10' DASH 30' SKIP
- ⑧ PAVEMENT MARKING TAPE, TYPE III 4" WHITE, 25' DASH 25' SKIP
- ⑨ PAVEMENT MARKING TAPE, TYPE III 8" WHITE
- ⑪ PAVEMENT MARKING TAPE, TYPE III 12" WHITE
- ⑫ PAVEMENT MARKING TAPE, TYPE III 24" WHITE
- ⑬ IMPACT ATTENUATORS, TEMPORARY (FULLY REDIRECTIVE, NARROW), TEST LEVEL 3
- ⑭ IMPACT ATTENUATORS, RELOCATE (FULLY REDIRECTIVE, NARROW), TEST LEVEL 3
- ⑮ IMPACT ATTENUATORS, TEMPORARY (NON-REDIRECTIVE), TEST LEVEL 3
- ⑯ IMPACT ATTENUATORS, RELOCATE (NON-REDIRECTIVE), TEST LEVEL 3
- ⑰ IMPACT ATTENUATORS, TEMPORARY (FULLY REDIRECTIVE, WIDE), TEST LEVEL 3
- ⑱ IMPACT ATTENUATORS, RELOCATE (FULLY REDIRECTIVE), TEST LEVEL 3

SEE NOTE A

NOTES:
 A. TEMPORARY BARRIER OR TEMPORARY PAVEMENT MARKINGS INSTALLED IN A PREVIOUS STAGE, TO REMAIN ON THIS STAGE



BOWMAN, BARRETT & ASSOCIATES INC.
 CONSULTING ENGINEERS
 Chicago, Illinois
 312.228.0100
 www.bbainc.com

FILE NAME = #FILES#	USER NAME = default	DESIGNED -	REVISED -
		DRAWN - RA	REVISED -
		CHECKED - RGR	REVISED -
		DATE - 6/19/2012	REVISED -

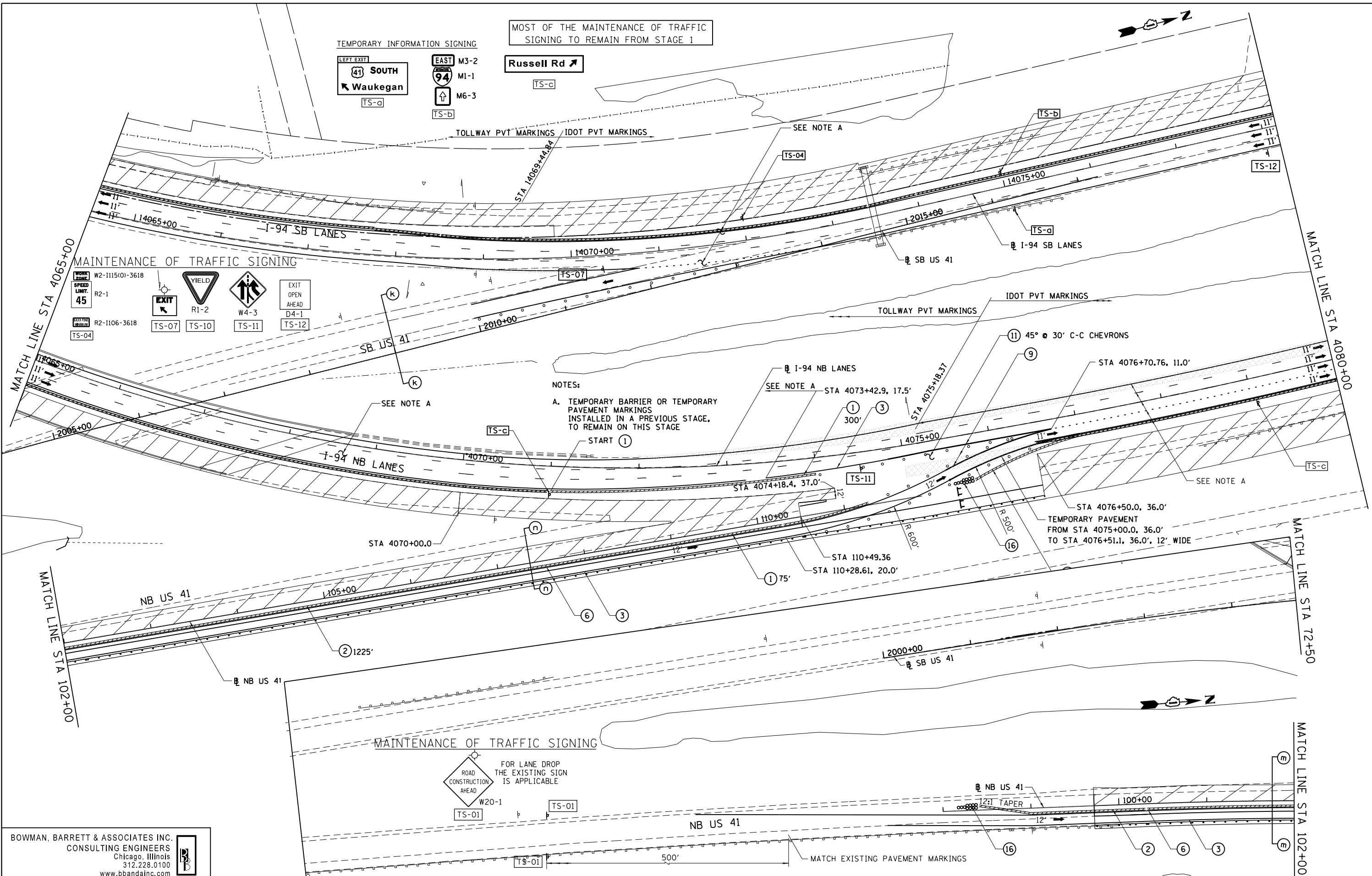
**STATE OF ILLINOIS
 DEPARTMENT OF TRANSPORTATION**

MOT PLAN NB I-94 AND SB I-94 - STAGE 1B

SCALE: 1"=50' SHEET NO. 15 OF 33 SHEETS STA. 4050+00 TO STA. 4065+00

F.A. RTE.	SECTION	COUNTY	TOTAL SHEETS	SHEET NO.
94	49-1-R-1	LAKE	677	123
CONTRACT NO. 60L77				
ILLINOIS FED. AID PROJECT				

S:\1101\95\CADD\60L77_IL_173\60L77_Sheets\166L77-sh+stage1B.dgn



TEMPORARY INFORMATION SIGNING

LEFT EXIT
 TS-d

EAST
 M3-2
 MI-1
 M6-3
 TS-b

Russell Rd ↗
 TS-c

MAINTENANCE OF TRAFFIC SIGNING

W2-1115(0)-3618
 R2-1
 TS-04

YIELD
 R1-2
 TS-07

EXIT
 TS-10

W4-3
 TS-11

EXIT OPEN AHEAD
 D4-1
 TS-12

NOTES:
 A. TEMPORARY BARRIER OR TEMPORARY PAVEMENT MARKINGS INSTALLED IN A PREVIOUS STAGE, TO REMAIN ON THIS STAGE

TEMPORARY PAVEMENT FROM STA 4075+00.0, 36.0' TO STA 4076+51.1, 36.0', 12' WIDE

FOR LANE DROP THE EXISTING SIGN IS APPLICABLE

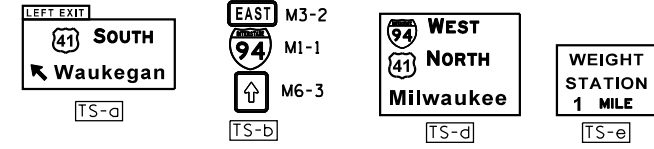
ROAD CONSTRUCTION AHEAD
 W20-1
 TS-01

BOWMAN, BARRETT & ASSOCIATES INC.
 CONSULTING ENGINEERS
 Chicago, Illinois
 312.228.0100
 www.bbandainc.com

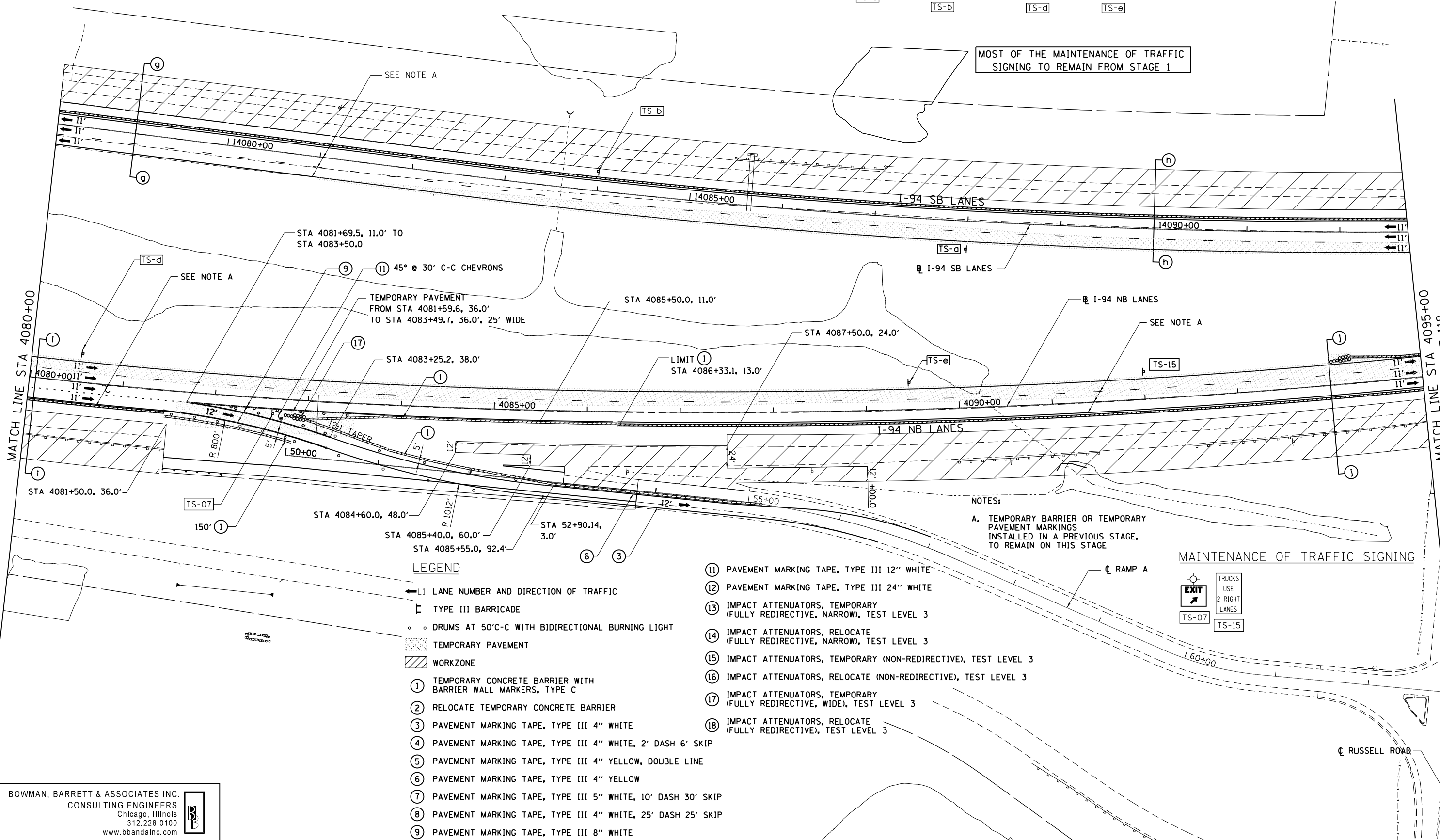
FILE NAME = \$FILES\$	USER NAME = default	DESIGNED -	REVISED -	STATE OF ILLINOIS DEPARTMENT OF TRANSPORTATION	MOT PLAN NB I-94 AND SB I-94 - STAGE 1B		F.A. RTE. 94	SECTION 49-1-R-1	COUNTY LAKE	TOTAL SHEETS 677	SHEET NO. 124
	PLOT SCALE = Hgt=10' Vht=5'	DRAWN - RA	REVISED -		SCALE: 1"=50'	SHEET NO. 16 OF 33 SHEETS	STA. 4065+00 TO STA. 4080+00	CONTRACT NO. 60L77		ILLINOIS FED. AID PROJECT	
	PLOT DATE = 6/20/2012	CHECKED - RGR	REVISED -								
		DATE - 6/19/2012	REVISED -								

S:\1101\95\CADD\60L77 - 175\60L77 - Sheets\1160L77-ht+stage1b.dgn

TEMPORARY INFORMATION SIGNING



MOST OF THE MAINTENANCE OF TRAFFIC SIGNING TO REMAIN FROM STAGE 1

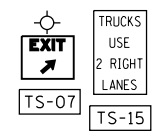


NOTES:
A. TEMPORARY BARRIER OR TEMPORARY PAVEMENT MARKINGS INSTALLED IN A PREVIOUS STAGE, TO REMAIN ON THIS STAGE

LEGEND

- ← L1 LANE NUMBER AND DIRECTION OF TRAFFIC
- ▬ TYPE III BARRICADE
- ○ DRUMS AT 50'C-C WITH BIDIRECTIONAL BURNING LIGHT
- ▨ TEMPORARY PAVEMENT
- ▨ WORKZONE
- ① TEMPORARY CONCRETE BARRIER WITH BARRIER WALL MARKERS, TYPE C
- ② RELOCATE TEMPORARY CONCRETE BARRIER
- ③ PAVEMENT MARKING TAPE, TYPE III 4" WHITE
- ④ PAVEMENT MARKING TAPE, TYPE III 4" WHITE, 2' DASH 6' SKIP
- ⑤ PAVEMENT MARKING TAPE, TYPE III 4" YELLOW, DOUBLE LINE
- ⑥ PAVEMENT MARKING TAPE, TYPE III 4" YELLOW
- ⑦ PAVEMENT MARKING TAPE, TYPE III 5" WHITE, 10' DASH 30' SKIP
- ⑧ PAVEMENT MARKING TAPE, TYPE III 4" WHITE, 25' DASH 25' SKIP
- ⑨ PAVEMENT MARKING TAPE, TYPE III 8" WHITE
- ⑪ PAVEMENT MARKING TAPE, TYPE III 12" WHITE
- ⑫ PAVEMENT MARKING TAPE, TYPE III 24" WHITE
- ⑬ IMPACT ATTENUATORS, TEMPORARY (FULLY REDIRECTIVE, NARROW), TEST LEVEL 3
- ⑭ IMPACT ATTENUATORS, RELOCATE (FULLY REDIRECTIVE, NARROW), TEST LEVEL 3
- ⑮ IMPACT ATTENUATORS, TEMPORARY (NON-REDIRECTIVE), TEST LEVEL 3
- ⑯ IMPACT ATTENUATORS, RELOCATE (NON-REDIRECTIVE), TEST LEVEL 3
- ⑰ IMPACT ATTENUATORS, TEMPORARY (FULLY REDIRECTIVE, WIDE), TEST LEVEL 3
- ⑱ IMPACT ATTENUATORS, RELOCATE (FULLY REDIRECTIVE), TEST LEVEL 3

MAINTENANCE OF TRAFFIC SIGNING



BOWMAN, BARRETT & ASSOCIATES INC.
CONSULTING ENGINEERS
Chicago, Illinois
312.228.0100
www.bbandainc.com

FILE NAME = #FILES#	USER NAME = default	DESIGNED -	REVISED -
		DRAWN - RA	REVISED -
		CHECKED - RGR	REVISED -
		DATE - 6/19/2012	REVISED -

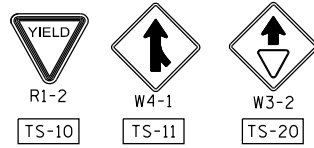
STATE OF ILLINOIS
DEPARTMENT OF TRANSPORTATION

MOT PLAN NB I-94 AND SB I-94 - STAGE 1B
SCALE: 1"=50' SHEET NO. 17 OF 33 SHEETS STA. 4080+00 TO STA. 4095+00

F.A. RTE.	SECTION	COUNTY	TOTAL SHEETS	SHEET NO.
94	49-1-R-1	LAKE	677	125
CONTRACT NO. 60L77				
ILLINOIS FED. AID PROJECT				

S:\1101\95\CADD\60L77_IL_175\60L77_Sheets\166L77-INT-STAGING7_1B.dgn

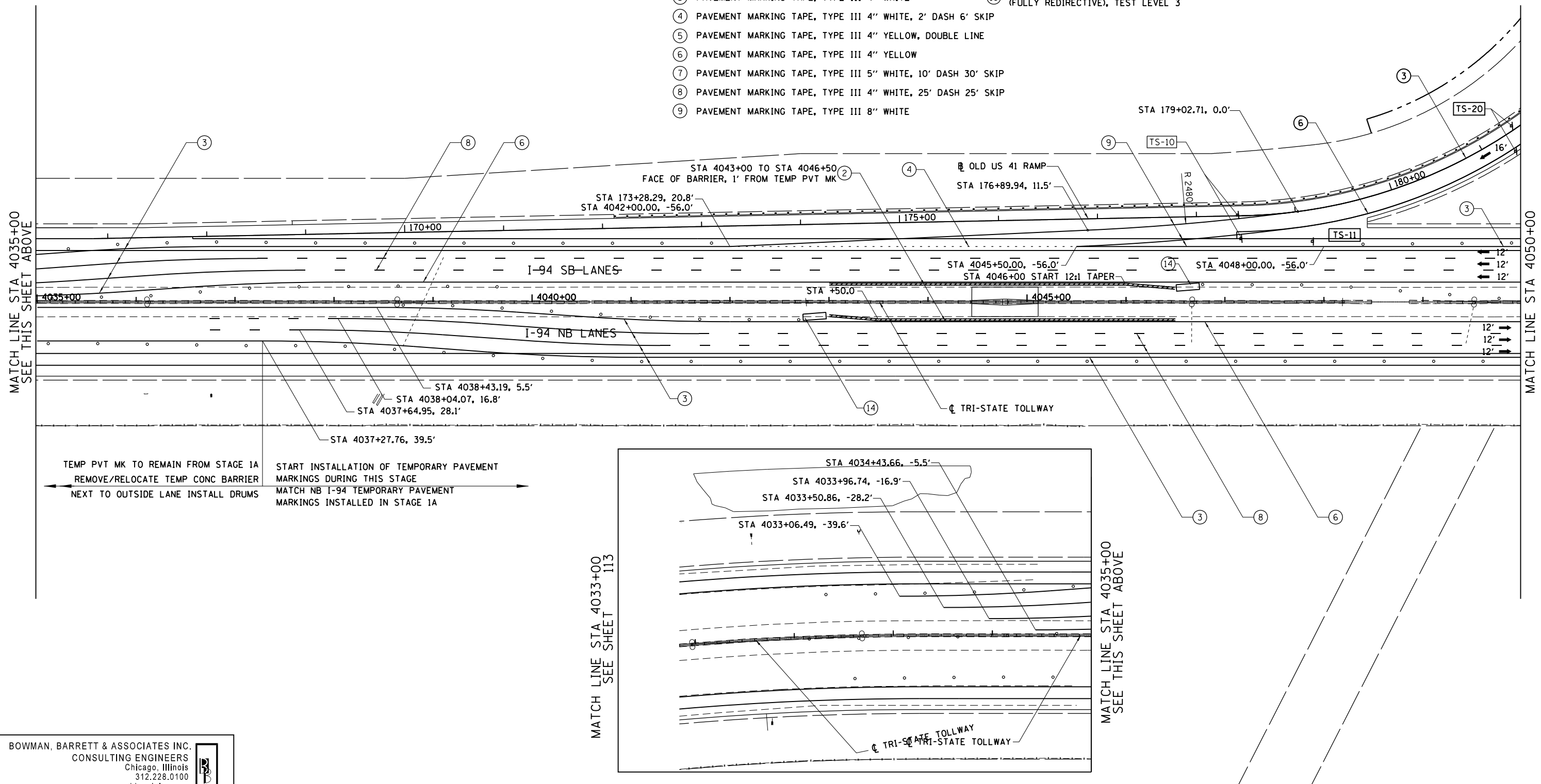
MAINTENANCE OF TRAFFIC SIGNING



LEGEND

- ← L1 LANE NUMBER AND DIRECTION OF TRAFFIC
- ▬ TYPE III BARRICADE
- ○ DRUMS AT 50'C-C WITH BIDIRECTIONAL BURNING LIGHT
- ▨ TEMPORARY PAVEMENT
- ▨ WORKZONE
- ① TEMPORARY CONCRETE BARRIER WITH BARRIER WALL MARKERS, TYPE C
- ② RELOCATE TEMPORARY CONCRETE BARRIER
- ③ PAVEMENT MARKING TAPE, TYPE III 4" WHITE
- ④ PAVEMENT MARKING TAPE, TYPE III 4" WHITE, 2' DASH 6' SKIP
- ⑤ PAVEMENT MARKING TAPE, TYPE III 4" YELLOW, DOUBLE LINE
- ⑥ PAVEMENT MARKING TAPE, TYPE III 4" YELLOW
- ⑦ PAVEMENT MARKING TAPE, TYPE III 5" WHITE, 10' DASH 30' SKIP
- ⑧ PAVEMENT MARKING TAPE, TYPE III 4" WHITE, 25' DASH 25' SKIP
- ⑨ PAVEMENT MARKING TAPE, TYPE III 8" WHITE

- ⑪ PAVEMENT MARKING TAPE, TYPE III 12" WHITE
- ⑫ PAVEMENT MARKING TAPE, TYPE III 24" WHITE
- ⑬ IMPACT ATTENUATORS, TEMPORARY (FULLY REDIRECTIVE, NARROW), TEST LEVEL 3
- ⑭ IMPACT ATTENUATORS, RELOCATE (FULLY REDIRECTIVE, NARROW), TEST LEVEL 3
- ⑮ IMPACT ATTENUATORS, TEMPORARY (NON-REDIRECTIVE), TEST LEVEL 3
- ⑯ IMPACT ATTENUATORS, RELOCATE (NON-REDIRECTIVE), TEST LEVEL 3
- ⑰ IMPACT ATTENUATORS, TEMPORARY (FULLY REDIRECTIVE, WIDE), TEST LEVEL 3
- ⑱ IMPACT ATTENUATORS, RELOCATE (FULLY REDIRECTIVE), TEST LEVEL 3



MATCH LINE STA 4035+00
SEE THIS SHEET ABOVE

MATCH LINE STA 4050+00
SEE THIS SHEET ABOVE

MATCH LINE STA 4033+00
SEE SHEET 113

MATCH LINE STA 4035+00
SEE THIS SHEET ABOVE

TEMP PVT MK TO REMAIN FROM STAGE 1A
REMOVE/RELOCATE TEMP CONC BARRIER
NEXT TO OUTSIDE LANE INSTALL DRUMS

START INSTALLATION OF TEMPORARY PAVEMENT
MARKINGS DURING THIS STAGE
MATCH NB I-94 TEMPORARY PAVEMENT
MARKINGS INSTALLED IN STAGE 1A

BOWMAN, BARRETT & ASSOCIATES INC.
CONSULTING ENGINEERS
Chicago, Illinois
312.228.0100
www.bbandainc.com

FILE NAME = \$FILES\$	USER NAME = default	DESIGNED -	REVISED -
		DRAWN - RA	REVISED -
		CHECKED - RGR	REVISED -
		DATE - 6/28/2012	REVISED -

STATE OF ILLINOIS
DEPARTMENT OF TRANSPORTATION

MOT PLAN NB I-94 AND SB I-94 - STAGE 2A

SCALE: 1"=50' SHEET NO. 18 OF 33 SHEETS STA. 4035+00 TO STA. 4050+00

F.A. RTE.	SECTION	COUNTY	TOTAL SHEETS	SHEET NO.
94	49-1-R-1	LAKE	677	126
CONTRACT NO. 60L77				
ILLINOIS FED. AID PROJECT				

S:\1101\95\CADD\60L77 IL 175\60L77 Sheets\1160L77-ht-staging\8_26.dgn

OLD US 41 RAMP

MATCH LINE STA 185+00

LEGEND

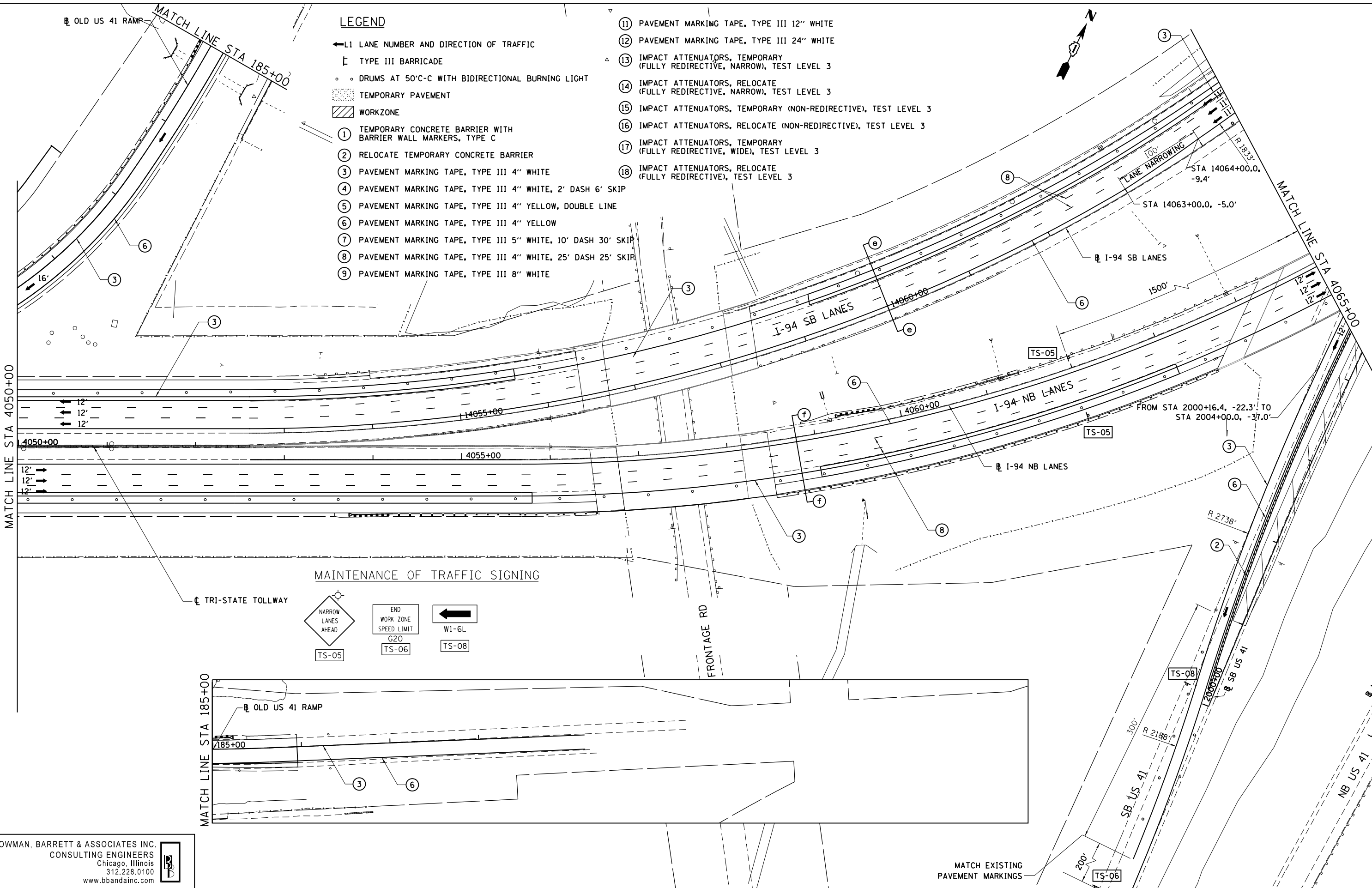
- ← L1 LANE NUMBER AND DIRECTION OF TRAFFIC
- ┌ TYPE III BARRICADE
- ○ DRUMS AT 50°C-C WITH BIDIRECTIONAL BURNING LIGHT
- ▨ TEMPORARY PAVEMENT
- ▨ WORKZONE
- ① TEMPORARY CONCRETE BARRIER WITH BARRIER WALL MARKERS, TYPE C
- ② RELOCATE TEMPORARY CONCRETE BARRIER
- ③ PAVEMENT MARKING TAPE, TYPE III 4" WHITE
- ④ PAVEMENT MARKING TAPE, TYPE III 4" WHITE, 2' DASH 6' SKIP
- ⑤ PAVEMENT MARKING TAPE, TYPE III 4" YELLOW, DOUBLE LINE
- ⑥ PAVEMENT MARKING TAPE, TYPE III 4" YELLOW
- ⑦ PAVEMENT MARKING TAPE, TYPE III 5" WHITE, 10' DASH 30' SKIP
- ⑧ PAVEMENT MARKING TAPE, TYPE III 4" WHITE, 25' DASH 25' SKIP
- ⑨ PAVEMENT MARKING TAPE, TYPE III 8" WHITE

- ⑪ PAVEMENT MARKING TAPE, TYPE III 12" WHITE
- ⑫ PAVEMENT MARKING TAPE, TYPE III 24" WHITE
- ⑬ IMPACT ATTENUATORS, TEMPORARY (FULLY REDIRECTIVE, NARROW), TEST LEVEL 3
- ⑭ IMPACT ATTENUATORS, RELOCATE (FULLY REDIRECTIVE, NARROW), TEST LEVEL 3
- ⑮ IMPACT ATTENUATORS, TEMPORARY (NON-REDIRECTIVE), TEST LEVEL 3
- ⑯ IMPACT ATTENUATORS, RELOCATE (NON-REDIRECTIVE), TEST LEVEL 3
- ⑰ IMPACT ATTENUATORS, TEMPORARY (FULLY REDIRECTIVE, WIDE), TEST LEVEL 3
- ⑱ IMPACT ATTENUATORS, RELOCATE (FULLY REDIRECTIVE), TEST LEVEL 3

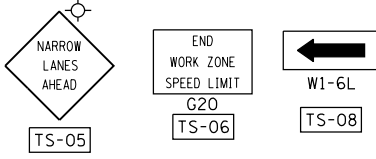


MATCH LINE STA 4050+00

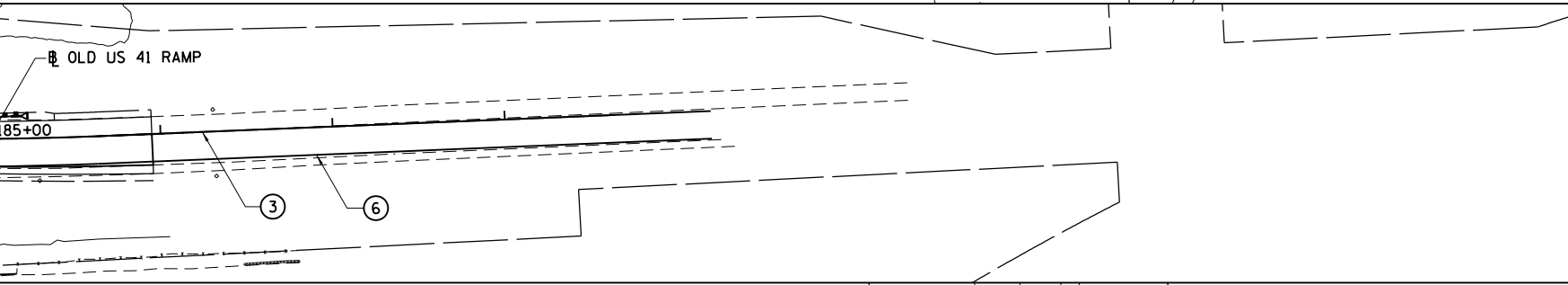
MATCH LINE STA 4065+00



MAINTENANCE OF TRAFFIC SIGNING



MATCH LINE STA 185+00



BOWMAN, BARRETT & ASSOCIATES INC.
CONSULTING ENGINEERS
Chicago, Illinois
312.228.0100
www.bbandainc.com

FILE NAME = \$FILES\$	USER NAME = default	DESIGNED -	REVISED -
		DRAWN - RA	REVISED -
	PLOT SCALE = H=1"=10' V=1"=5'	CHECKED - RGR	REVISED -
	PLOT DATE = 6/28/2012	DATE - 6/28/2012	REVISED -

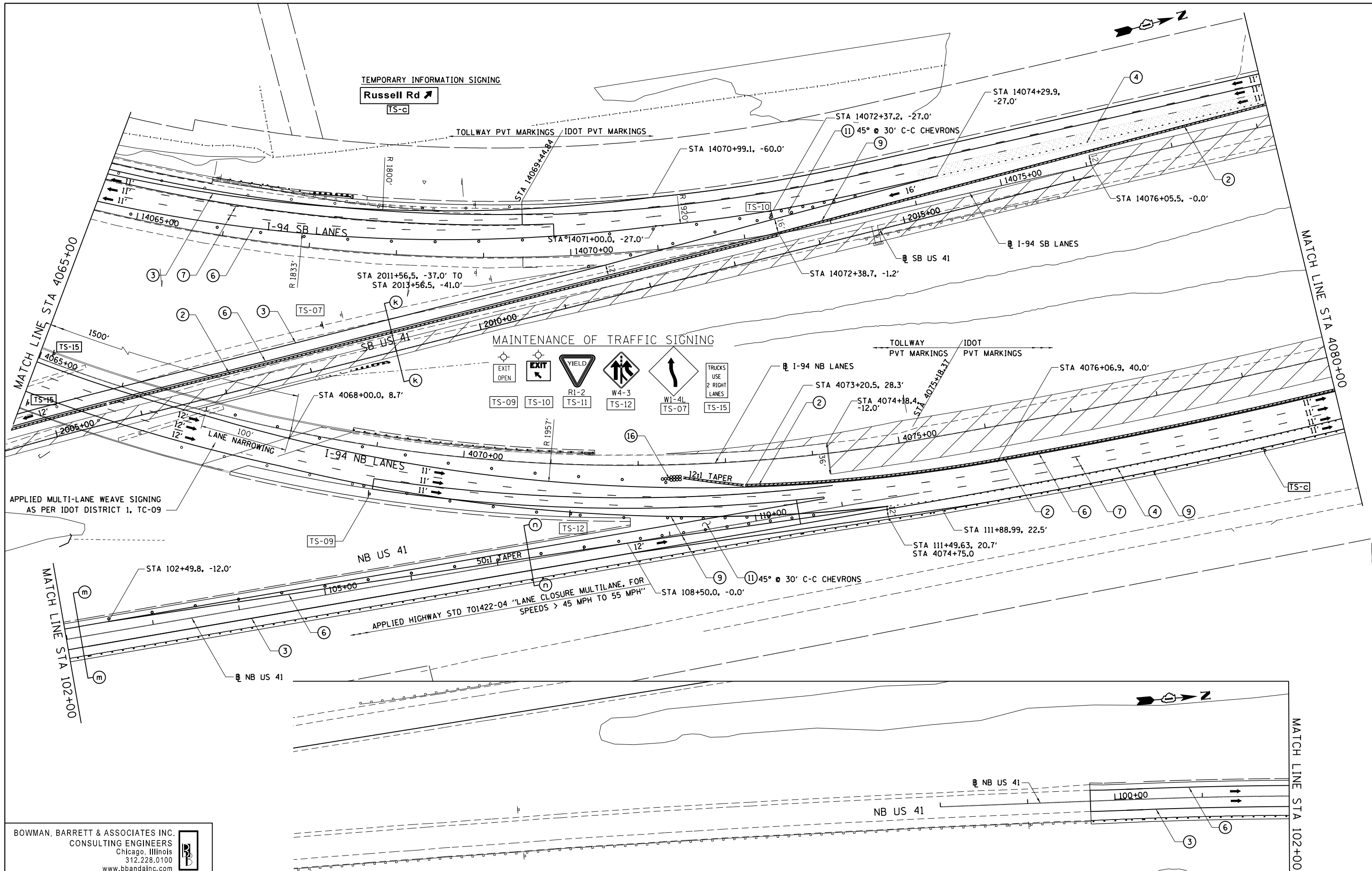
**STATE OF ILLINOIS
DEPARTMENT OF TRANSPORTATION**

MOT PLAN NB I-94 AND SB I-94 - STAGE 2A

SCALE: 1"=50' SHEET NO. 19 OF 33 SHEETS STA. 4050+00 TO STA. 4065+00

F.A. RTE.	SECTION	COUNTY	TOTAL SHEETS	SHEET NO.
94	49-1-R-1	LAKE	677	127
CONTRACT NO. 60L77				
ILLINOIS FED. AID PROJECT				

S:\1101\95\CADD\60L77_IL_173\60L77_Sheets\166L77-ht+staging\9_26.dgn



BOWMAN, BARRETT & ASSOCIATES INC.
 CONSULTING ENGINEERS
 Chicago, Illinois
 312.228.0100
 www.bbandainc.com

FILE NAME = #FILES#
 USER NAME = default
 PLOT SCALE = H=1"=10' V=1"=5'
 PLOT DATE = 6/28/2012

DESIGNED -
 DRAWN - RA
 CHECKED - RGR
 DATE - 6/28/2012

REVISED -
 REVISED -
 REVISED -
 REVISED -

STATE OF ILLINOIS
 DEPARTMENT OF TRANSPORTATION

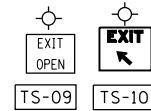
MOT PLAN NB I-94 AND SB I-94 - STAGE 2A

SCALE: 1"=50' SHEET NO. 20 OF 33 SHEETS STA. 4065+00 TO STA. 4080+00

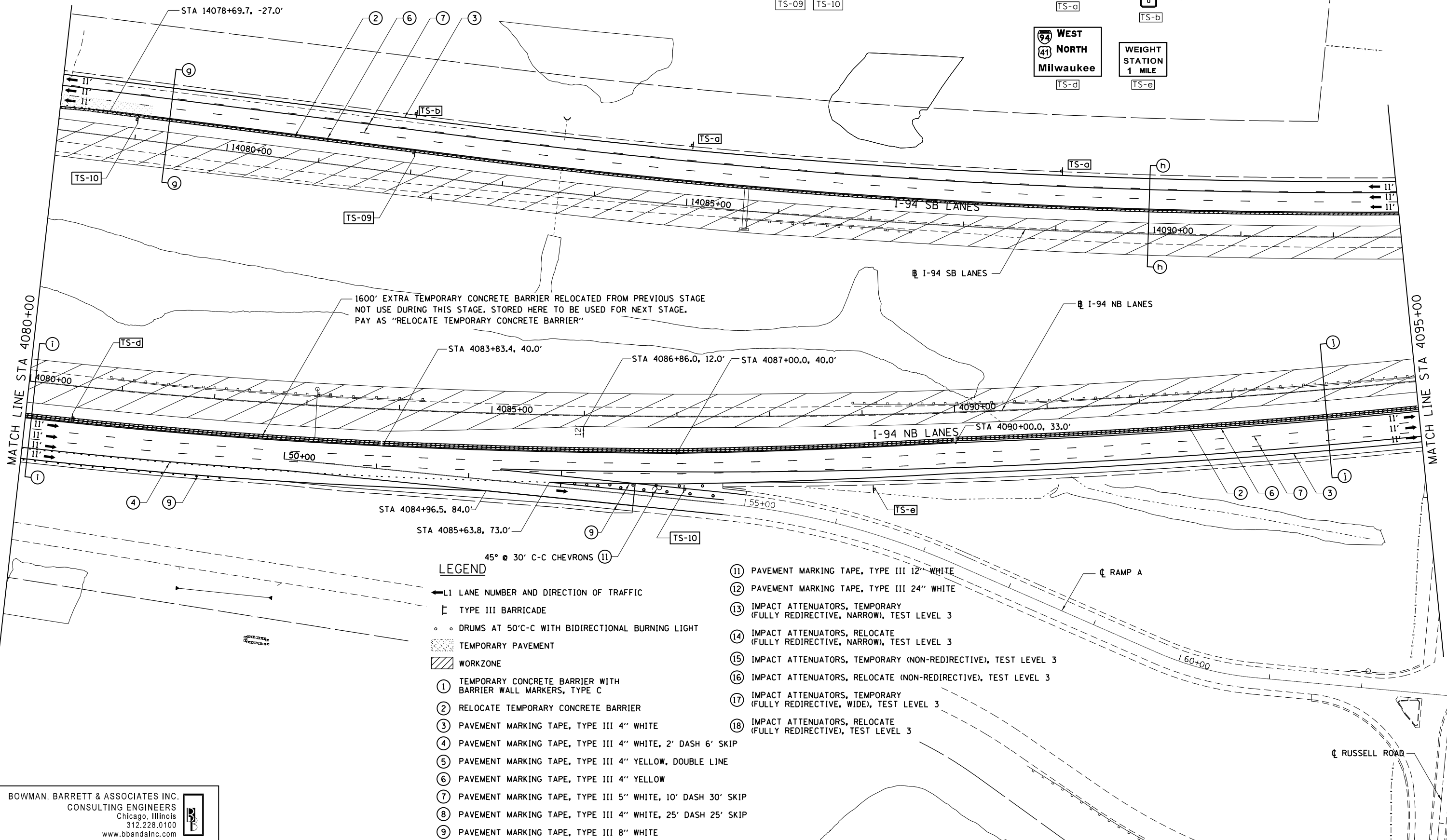
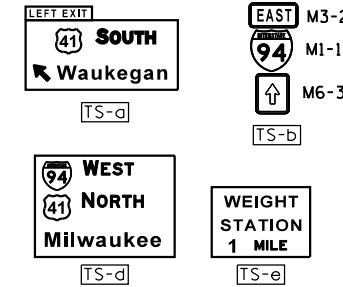
F.A. RTE.	SECTION	COUNTY	TOTAL SHEETS	SHEET NO.
94	49-1-R-1	LAKE	677	128
CONTRACT NO. 60L77				
ILLINOIS FED. AID PROJECT				

S:\1101\95\CADD\60L77_IL_175\60L77_Sheets\1160L77-ht+stage2a.dgn

MAINTENANCE OF TRAFFIC SIGNING



TEMPORARY INFORMATION SIGNING



LEGEND

- ← L1 LANE NUMBER AND DIRECTION OF TRAFFIC
- ▬ TYPE III BARRICADE
- ○ DRUMS AT 50'C-C WITH BIDIRECTIONAL BURNING LIGHT
- ▨ TEMPORARY PAVEMENT
- ▨ WORKZONE
- ① TEMPORARY CONCRETE BARRIER WITH BARRIER WALL MARKERS, TYPE C
- ② RELOCATE TEMPORARY CONCRETE BARRIER
- ③ PAVEMENT MARKING TAPE, TYPE III 4" WHITE
- ④ PAVEMENT MARKING TAPE, TYPE III 4" WHITE, 2' DASH 6' SKIP
- ⑤ PAVEMENT MARKING TAPE, TYPE III 4" YELLOW, DOUBLE LINE
- ⑥ PAVEMENT MARKING TAPE, TYPE III 4" YELLOW
- ⑦ PAVEMENT MARKING TAPE, TYPE III 5" WHITE, 10' DASH 30' SKIP
- ⑧ PAVEMENT MARKING TAPE, TYPE III 4" WHITE, 25' DASH 25' SKIP
- ⑨ PAVEMENT MARKING TAPE, TYPE III 8" WHITE

- ⑩ PAVEMENT MARKING TAPE, TYPE III 12" WHITE
- ⑪ PAVEMENT MARKING TAPE, TYPE III 24" WHITE
- ⑫ IMPACT ATTENUATORS, TEMPORARY (FULLY REDIRECTIVE, NARROW), TEST LEVEL 3
- ⑬ IMPACT ATTENUATORS, RELOCATE (FULLY REDIRECTIVE, NARROW), TEST LEVEL 3
- ⑭ IMPACT ATTENUATORS, TEMPORARY (NON-REDIRECTIVE), TEST LEVEL 3
- ⑮ IMPACT ATTENUATORS, RELOCATE (NON-REDIRECTIVE), TEST LEVEL 3
- ⑯ IMPACT ATTENUATORS, TEMPORARY (FULLY REDIRECTIVE, WIDE), TEST LEVEL 3
- ⑰ IMPACT ATTENUATORS, RELOCATE (FULLY REDIRECTIVE), TEST LEVEL 3

BOWMAN, BARRETT & ASSOCIATES INC.
CONSULTING ENGINEERS
Chicago, Illinois
312.228.0100
www.bbandainc.com

FILE NAME = \$FILES\$	USER NAME = default	DESIGNED -	REVISED -
		DRAWN - RA	REVISED -
	PLOT SCALE = H=1"=10' V=1"=5'	CHECKED - RGR	REVISED -
	PLOT DATE = 6/20/2012	DATE - 6/19/2012	REVISED -

STATE OF ILLINOIS
DEPARTMENT OF TRANSPORTATION

MOT PLAN NB I-94 AND SB I-94 - STAGE 2A

SCALE: 1"=50' SHEET NO. 21 OF 33 SHEETS STA. 4080+00 TO STA. 4095+00

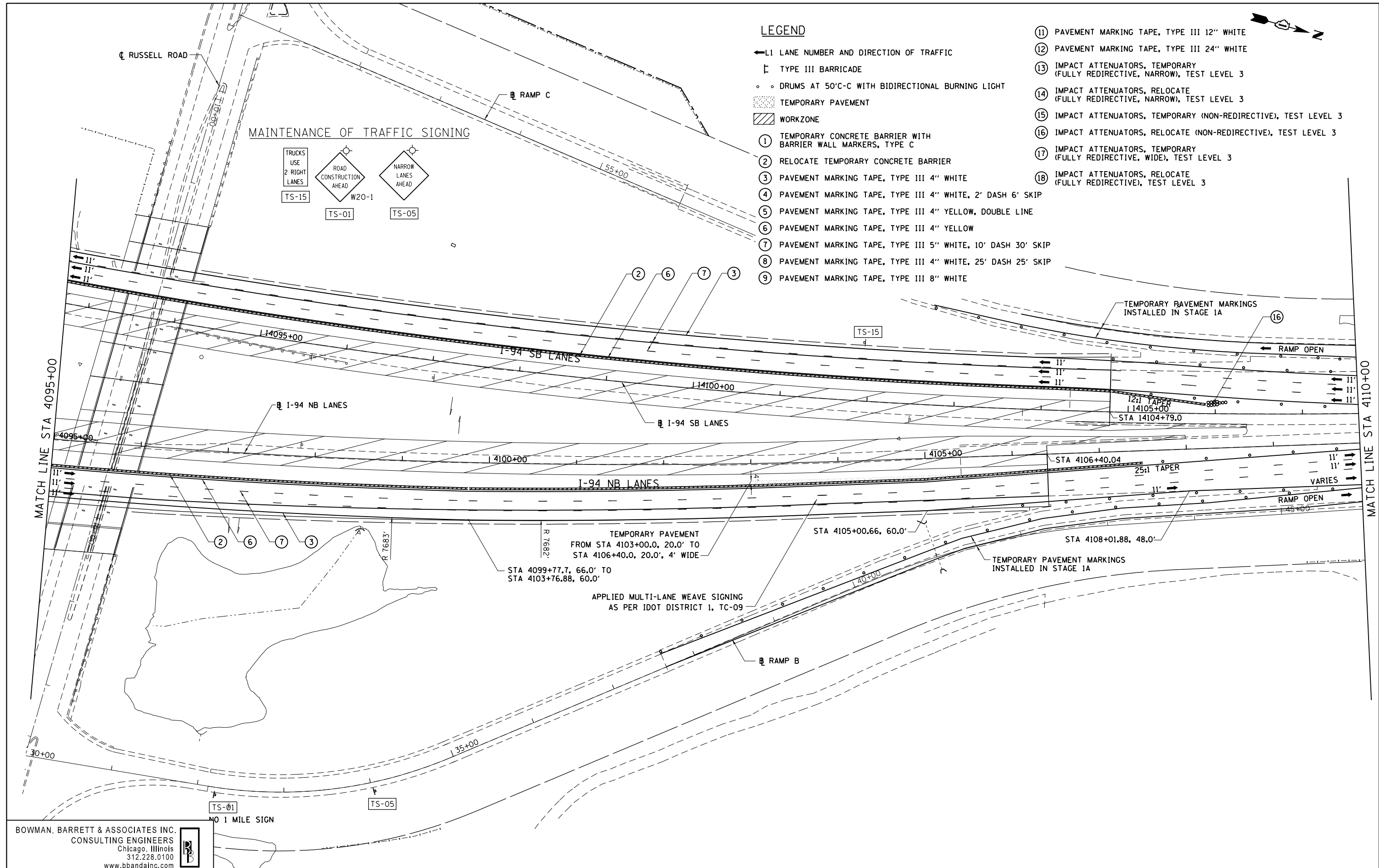
F.A. RTE.	SECTION	COUNTY	TOTAL SHEETS	SHEET NO.
94	49-1-R-1	LAKE	677	129
CONTRACT NO. 60L77				
ILLINOIS FED. AID PROJECT				

S:\1101\95-CADD\60L77 IL 173\60L77 Sheets\0160L77-plt-stage2a.dgn

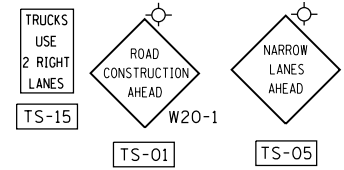
LEGEND

- ← L1 LANE NUMBER AND DIRECTION OF TRAFFIC
- ⊥ TYPE III BARRICADE
- • DRUMS AT 50'C-C WITH BIDIRECTIONAL BURNING LIGHT
- ▨ TEMPORARY PAVEMENT
- ▨ WORKZONE
- ① TEMPORARY CONCRETE BARRIER WITH BARRIER WALL MARKERS, TYPE C
- ② RELOCATE TEMPORARY CONCRETE BARRIER
- ③ PAVEMENT MARKING TAPE, TYPE III 4" WHITE
- ④ PAVEMENT MARKING TAPE, TYPE III 4" WHITE, 2' DASH 6' SKIP
- ⑤ PAVEMENT MARKING TAPE, TYPE III 4" YELLOW, DOUBLE LINE
- ⑥ PAVEMENT MARKING TAPE, TYPE III 4" YELLOW
- ⑦ PAVEMENT MARKING TAPE, TYPE III 5" WHITE, 10' DASH 30' SKIP
- ⑧ PAVEMENT MARKING TAPE, TYPE III 4" WHITE, 25' DASH 25' SKIP
- ⑨ PAVEMENT MARKING TAPE, TYPE III 8" WHITE

- ⑪ PAVEMENT MARKING TAPE, TYPE III 12" WHITE
- ⑫ PAVEMENT MARKING TAPE, TYPE III 24" WHITE
- ⑬ IMPACT ATTENUATORS, TEMPORARY (FULLY REDIRECTIVE, NARROW), TEST LEVEL 3
- ⑭ IMPACT ATTENUATORS, RELOCATE (FULLY REDIRECTIVE, NARROW), TEST LEVEL 3
- ⑮ IMPACT ATTENUATORS, TEMPORARY (NON-REDIRECTIVE), TEST LEVEL 3
- ⑯ IMPACT ATTENUATORS, RELOCATE (NON-REDIRECTIVE), TEST LEVEL 3
- ⑰ IMPACT ATTENUATORS, TEMPORARY (FULLY REDIRECTIVE, WIDE), TEST LEVEL 3
- ⑱ IMPACT ATTENUATORS, RELOCATE (FULLY REDIRECTIVE), TEST LEVEL 3



MAINTENANCE OF TRAFFIC SIGNING



BOWMAN, BARRETT & ASSOCIATES INC.
 CONSULTING ENGINEERS
 Chicago, Illinois
 312.228.0100
 www.bbandainc.com



FILE NAME = \$FILES\$	USER NAME = default	DESIGNED -	REVISED -
		DRAWN - RA	REVISED -
	PLOT SCALE = H=1"=10' V=1"=5'	CHECKED - RGR	REVISED -
	PLOT DATE = 6/20/2012	DATE - 6/19/2012	REVISED -

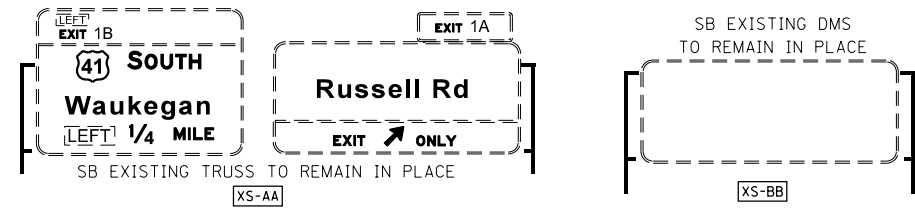
**STATE OF ILLINOIS
 DEPARTMENT OF TRANSPORTATION**

MOT PLAN NB I-94 AND SB I-94 - STAGE 2A

SCALE: 1"=50' SHEET NO. 22 OF 33 SHEETS STA. 4095+00 TO STA. 4110+00

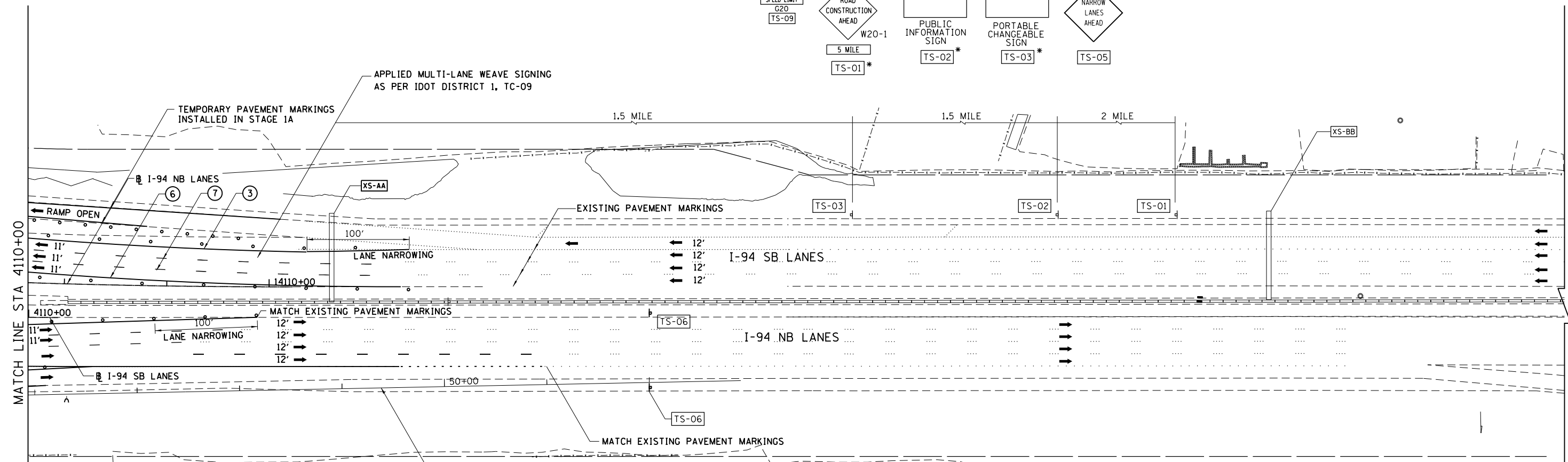
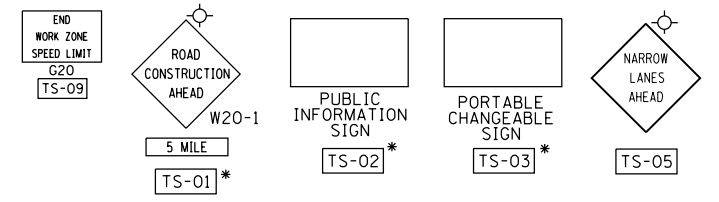
F.A. RTE.	SECTION	COUNTY	TOTAL SHEETS	SHEET NO.
94	49-1-R-1	LAKE	677	130
CONTRACT NO. 60L77				
ILLINOIS FED. AID PROJECT				

S:\1101\95\CADD\60L77_IL_175\60L77_Sheets\1160L77-ht+staging22.dwg



MAINTENANCE OF TRAFFIC SIGNING

* APPLIED SIGNING AS PER HIGHWAY STD 701400, EXCEPT FOR LANE DROP SIGNS



LEGEND

- ← L1 LANE NUMBER AND DIRECTION OF TRAFFIC
- ▤ TYPE III BARRICADE
- ○ DRUMS AT 50'C-C WITH BIDIRECTIONAL BURNING LIGHT
- ▨ TEMPORARY PAVEMENT
- ▨ WORKZONE
- ① TEMPORARY CONCRETE BARRIER WITH BARRIER WALL MARKERS, TYPE C
- ② RELOCATE TEMPORARY CONCRETE BARRIER
- ③ PAVEMENT MARKING TAPE, TYPE III 4" WHITE
- ④ PAVEMENT MARKING TAPE, TYPE III 4" WHITE, 2' DASH 6' SKIP
- ⑤ PAVEMENT MARKING TAPE, TYPE III 4" YELLOW, DOUBLE LINE
- ⑥ PAVEMENT MARKING TAPE, TYPE III 4" YELLOW
- ⑦ PAVEMENT MARKING TAPE, TYPE III 5" WHITE, 10' DASH 30' SKIP
- ⑧ PAVEMENT MARKING TAPE, TYPE III 4" WHITE, 25' DASH 25' SKIP
- ⑨ PAVEMENT MARKING TAPE, TYPE III 8" WHITE
- ⑪ PAVEMENT MARKING TAPE, TYPE III 12" WHITE
- ⑫ PAVEMENT MARKING TAPE, TYPE III 24" WHITE
- ⑬ IMPACT ATTENUATORS, TEMPORARY (FULLY REDIRECTIVE, NARROW), TEST LEVEL 3
- ⑭ IMPACT ATTENUATORS, RELOCATE (FULLY REDIRECTIVE, NARROW), TEST LEVEL 3
- ⑮ IMPACT ATTENUATORS, TEMPORARY (NON-REDIRECTIVE), TEST LEVEL 3
- ⑯ IMPACT ATTENUATORS, RELOCATE (NON-REDIRECTIVE), TEST LEVEL 3
- ⑰ IMPACT ATTENUATORS, TEMPORARY (FULLY REDIRECTIVE, WIDE), TEST LEVEL 3
- ⑱ IMPACT ATTENUATORS, RELOCATE (FULLY REDIRECTIVE), TEST LEVEL 3

BOWMAN, BARRETT & ASSOCIATES INC.
CONSULTING ENGINEERS
Chicago, Illinois
312.228.0100
www.bbandainc.com

FILE NAME = \$FILES\$	USER NAME = default	DESIGNED -	REVISED -
		DRAWN - RA	REVISED -
		CHECKED - RGR	REVISED -
		DATE - 6/19/2012	REVISED -

STATE OF ILLINOIS
DEPARTMENT OF TRANSPORTATION

MOT PLAN NB I-94 AND SB I-94 - STAGE 2A

SCALE: 1"=50' SHEET NO. 23 OF 33 SHEETS STA. 4110+00 TO STA. 4125+00

F.A. RTE.	SECTION	COUNTY	TOTAL SHEETS	SHEET NO.
94	49-1-R-1	LAKE	677	131
CONTRACT NO. 60L77				
ILLINOIS FED. AID PROJECT				

S:\1101\95\CADD\60L77_IL_175\60L77_Sheets\1160L77-ht-staging\23.dwg

OLD US 41 RAMP

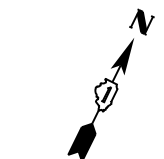
MATCH LINE STA 185+00

LEGEND

- ← L1 LANE NUMBER AND DIRECTION OF TRAFFIC
- ▬ TYPE III BARRICADE
- • DRUMS AT 50'C-C WITH BIDIRECTIONAL BURNING LIGHT
- ▨ TEMPORARY PAVEMENT
- ▨ WORKZONE
- ① TEMPORARY CONCRETE BARRIER WITH BARRIER WALL MARKERS, TYPE C
- ② RELOCATE TEMPORARY CONCRETE BARRIER
- ③ PAVEMENT MARKING TAPE, TYPE III 4" WHITE
- ④ PAVEMENT MARKING TAPE, TYPE III 4" WHITE, 2' DASH 6' SKIP
- ⑤ PAVEMENT MARKING TAPE, TYPE III 4" YELLOW, DOUBLE LINE
- ⑥ PAVEMENT MARKING TAPE, TYPE III 4" YELLOW
- ⑦ PAVEMENT MARKING TAPE, TYPE III 5" WHITE, 10' DASH 30' SKIP
- ⑧ PAVEMENT MARKING TAPE, TYPE III 4" WHITE, 25' DASH 25' SKIP
- ⑨ PAVEMENT MARKING TAPE, TYPE III 8" WHITE

- ⑪ PAVEMENT MARKING TAPE, TYPE III 12" WHITE
- ⑫ PAVEMENT MARKING TAPE, TYPE III 24" WHITE
- ⑬ IMPACT ATTENUATORS, TEMPORARY (FULLY REDIRECTIVE, NARROW), TEST LEVEL 3
- ⑭ IMPACT ATTENUATORS, RELOCATE (FULLY REDIRECTIVE, NARROW), TEST LEVEL 3
- ⑮ IMPACT ATTENUATORS, TEMPORARY (NON-REDIRECTIVE), TEST LEVEL 3
- ⑯ IMPACT ATTENUATORS, RELOCATE (NON-REDIRECTIVE), TEST LEVEL 3
- ⑰ IMPACT ATTENUATORS, TEMPORARY (FULLY REDIRECTIVE, WIDE), TEST LEVEL 3
- ⑱ IMPACT ATTENUATORS, RELOCATE (FULLY REDIRECTIVE), TEST LEVEL 3

PAVEMENT MARKINGS INSTALLED IN STAGE 2A



MATCH LINE STA 4065+00

MATCH LINE STA 4050+00 SEE SHEET 126

PAVEMENT MARKINGS INSTALLED IN STAGE 2A

4050+00

14055+00

4055+00

14060+00

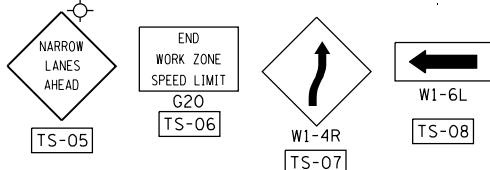
4060+00

TS-05

TS-05

MOST OF THE MAINTENANCE OF TRAFFIC SIGNING TO REMAIN FROM STAGE 2A

MAINTENANCE OF TRAFFIC SIGNING



MATCH LINE STA 185+00

OLD US 41 RAMP

185+00

FRONTAGE RD

STA 20001+00

TS-06

25' TAPER TO MATCH EXISTING

SB US 41

SB US 41

NB US 41

BOWMAN, BARRETT & ASSOCIATES INC.
 CONSULTING ENGINEERS
 Chicago, Illinois
 312.228.0100
 www.bbandainc.com



FILE NAME = \$FILES\$	USER NAME = default	DESIGNED -	REVISED -
		DRAWN - RA	REVISED -
		CHECKED - RGR	REVISED -
		DATE - 6/19/2012	REVISED -

STATE OF ILLINOIS
 DEPARTMENT OF TRANSPORTATION

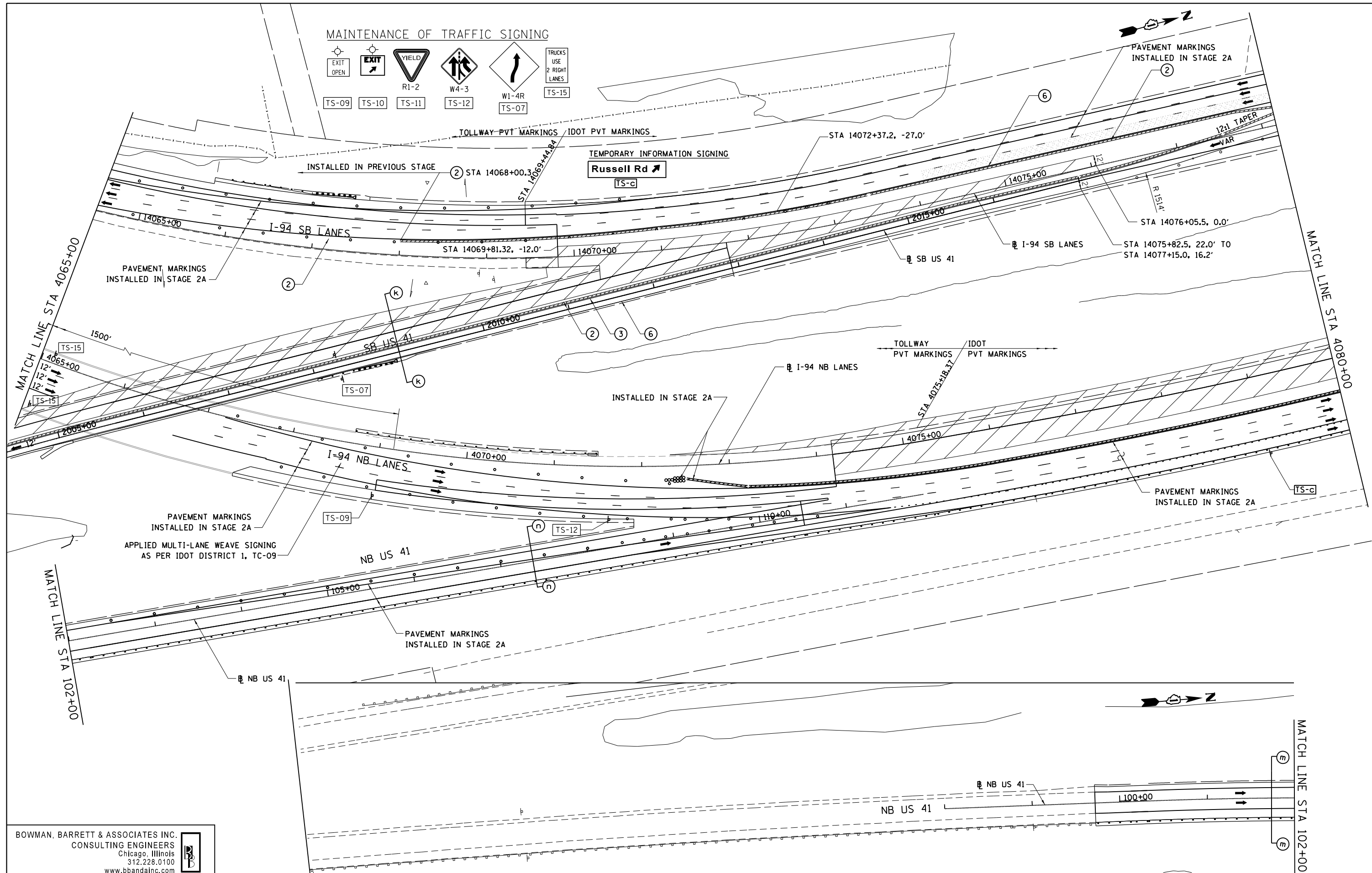
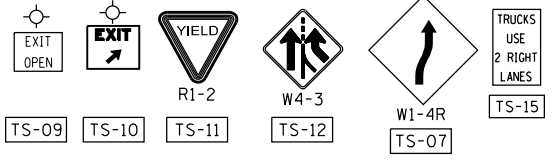
MOT PLAN NB I-94 AND SB I-94 - STAGE 2B

SCALE: 1"=50' SHEET NO. 24 OF 33 SHEETS STA. 4050+00 TO STA. 4065+00

F.A. RTE.	SECTION	COUNTY	TOTAL SHEETS	SHEET NO.
94	49-1-R-1	LAKE	677	132
CONTRACT NO. 60L77				
ILLINOIS FED. AID PROJECT				

S:\1101\95\CADD\60L77_IL_175\60L77_Sheets\166L77-shr+staging\24.dgn

MAINTENANCE OF TRAFFIC SIGNING



BOWMAN, BARRETT & ASSOCIATES INC.
 CONSULTING ENGINEERS
 Chicago, Illinois
 312.228.0100
 www.bbandainc.com

FILE NAME = \$FILES\$	USER NAME = default	DESIGNED -	REVISED -
		DRAWN - RA	REVISED -
		CHECKED - RGR	REVISED -
		DATE - 6/19/2012	REVISED -

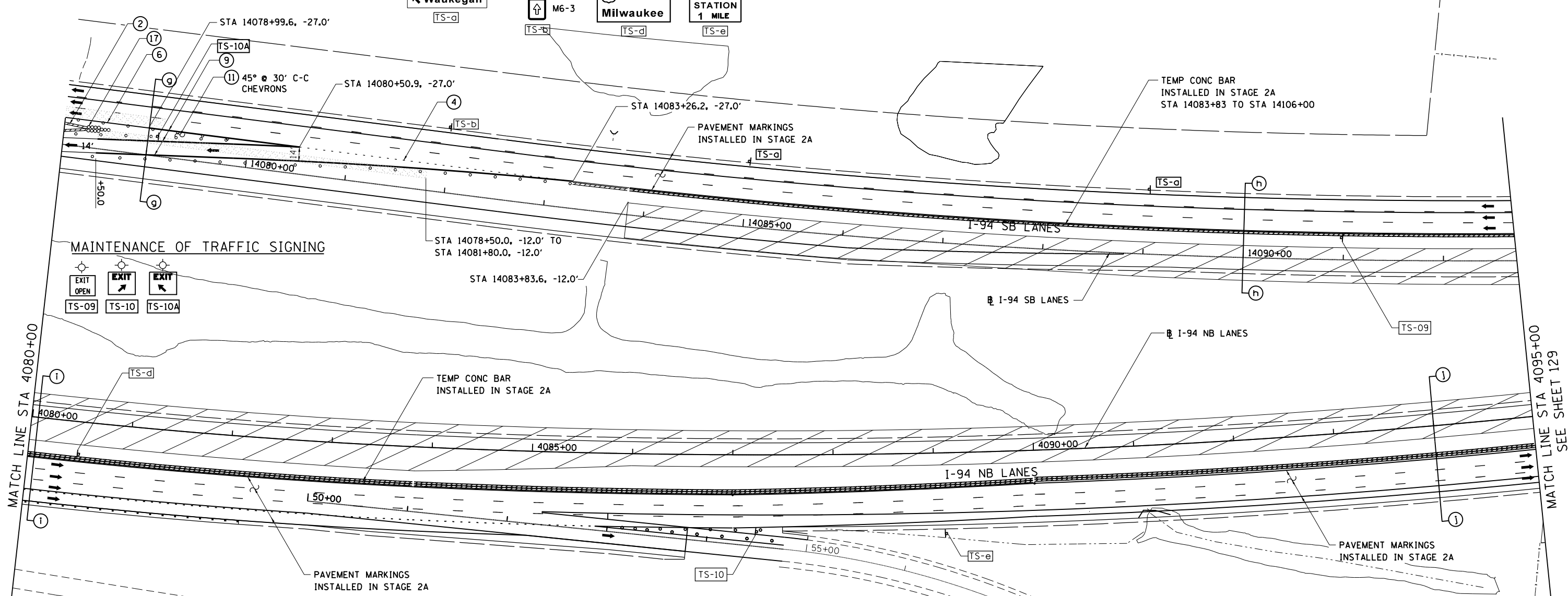
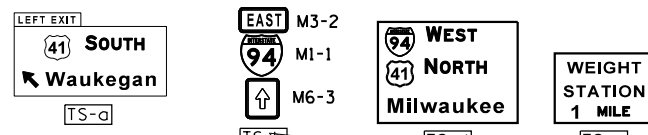
STATE OF ILLINOIS
 DEPARTMENT OF TRANSPORTATION

MOT PLAN NB I-94 AND SB I-94 - STAGE 2B
 SCALE: 1"=50' SHEET NO. 25 OF 33 SHEETS STA. 4065+00 TO STA. 4080+00

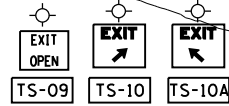
F.A. RTE.	SECTION	COUNTY	TOTAL SHEETS	SHEET NO.
94	49-1-R-1	LAKE	677	133
CONTRACT NO. 60L77				
ILLINOIS FED. AID PROJECT				

S:\1101\95\CADD\60L77_IL_175\60L77_Sheets\1160L77-ht-staging25.dgn

TEMPORARY INFORMATION SIGNING



MAINTENANCE OF TRAFFIC SIGNING



LEGEND

- ← L1 LANE NUMBER AND DIRECTION OF TRAFFIC
- ▬ TYPE III BARRICADE
- ○ DRUMS AT 50'C-C WITH BIDIRECTIONAL BURNING LIGHT
- ▨ TEMPORARY PAVEMENT
- ▨ WORKZONE
- ① TEMPORARY CONCRETE BARRIER WITH BARRIER WALL MARKERS, TYPE C
- ② RELOCATE TEMPORARY CONCRETE BARRIER
- ③ PAVEMENT MARKING TAPE, TYPE III 4" WHITE
- ④ PAVEMENT MARKING TAPE, TYPE III 4" WHITE, 2' DASH 6' SKIP
- ⑤ PAVEMENT MARKING TAPE, TYPE III 4" YELLOW, DOUBLE LINE
- ⑥ PAVEMENT MARKING TAPE, TYPE III 4" YELLOW
- ⑦ PAVEMENT MARKING TAPE, TYPE III 5" WHITE, 10' DASH 30' SKIP
- ⑧ PAVEMENT MARKING TAPE, TYPE III 4" WHITE, 25' DASH 25' SKIP
- ⑨ PAVEMENT MARKING TAPE, TYPE III 8" WHITE

- ⑪ PAVEMENT MARKING TAPE, TYPE III 12" WHITE
- ⑫ PAVEMENT MARKING TAPE, TYPE III 24" WHITE
- ⑬ IMPACT ATTENUATORS, TEMPORARY (FULLY REDIRECTIVE, NARROW), TEST LEVEL 3
- ⑭ IMPACT ATTENUATORS, RELOCATE (FULLY REDIRECTIVE, NARROW), TEST LEVEL 3
- ⑮ IMPACT ATTENUATORS, TEMPORARY (NON-REDIRECTIVE), TEST LEVEL 3
- ⑯ IMPACT ATTENUATORS, RELOCATE (NON-REDIRECTIVE), TEST LEVEL 3
- ⑰ IMPACT ATTENUATORS, TEMPORARY (FULLY REDIRECTIVE, WIDE), TEST LEVEL 3
- ⑱ IMPACT ATTENUATORS, RELOCATE (FULLY REDIRECTIVE), TEST LEVEL 3

BOWMAN, BARRETT & ASSOCIATES INC.
CONSULTING ENGINEERS
Chicago, Illinois
312.228.0100
www.bbainc.com

FILE NAME = \$FILES\$	USER NAME = default	DESIGNED -	REVISED -
		DRAWN - RA	REVISED -
		CHECKED - RGR	REVISED -
		DATE - 6/19/2012	REVISED -

STATE OF ILLINOIS
DEPARTMENT OF TRANSPORTATION

MOT PLAN NB I-94 AND SB I-94 - STAGE 2B
SCALE: 1"=50' SHEET NO. 26 OF 33 SHEETS STA. 4080+00 TO STA. 4095+00

F.A. RTE.	SECTION	COUNTY	TOTAL SHEETS	SHEET NO.
94	49-1-R-1	LAKE	677	134
CONTRACT NO. 60L77				
ILLINOIS FED. AID PROJECT				

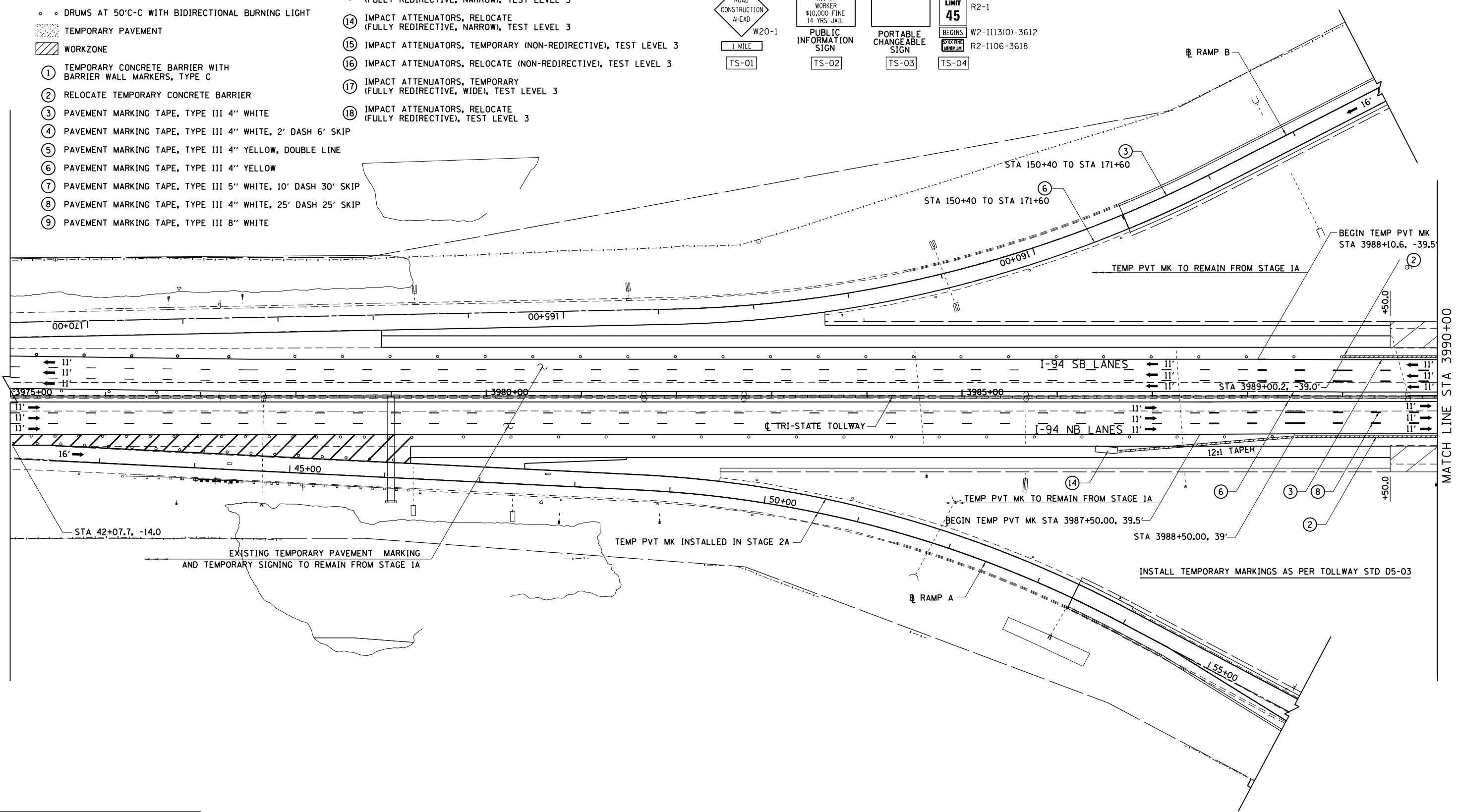
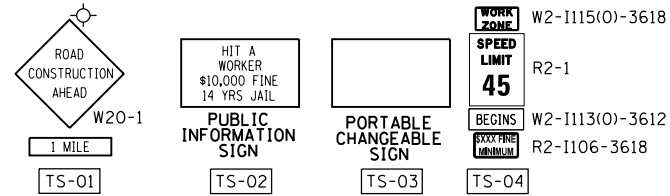
S:\1101\95\CADD\60L77_IL_175\60L77_Sheets\0160L77-ht-staging26.dgn

LEGEND

- ←L1 LANE NUMBER AND DIRECTION OF TRAFFIC
- ▤ TYPE III BARRICADE
- DRUMS AT 50'C-C WITH BIDIRECTIONAL BURNING LIGHT
- ▨ TEMPORARY PAVEMENT
- ▨ WORKZONE
- ① TEMPORARY CONCRETE BARRIER WITH BARRIER WALL MARKERS, TYPE C
- ② RELOCATE TEMPORARY CONCRETE BARRIER
- ③ PAVEMENT MARKING TAPE, TYPE III 4" WHITE
- ④ PAVEMENT MARKING TAPE, TYPE III 4" WHITE, 2' DASH 6' SKIP
- ⑤ PAVEMENT MARKING TAPE, TYPE III 4" YELLOW, DOUBLE LINE
- ⑥ PAVEMENT MARKING TAPE, TYPE III 4" YELLOW
- ⑦ PAVEMENT MARKING TAPE, TYPE III 5" WHITE, 10' DASH 30' SKIP
- ⑧ PAVEMENT MARKING TAPE, TYPE III 4" WHITE, 25' DASH 25' SKIP
- ⑨ PAVEMENT MARKING TAPE, TYPE III 8" WHITE

- ⑩ PAVEMENT MARKING TAPE, TYPE III 12" WHITE
- ⑪ PAVEMENT MARKING TAPE, TYPE III 24" WHITE
- ⑬ IMPACT ATTENUATORS, TEMPORARY (FULLY REDIRECTIVE, NARROW), TEST LEVEL 3
- ⑭ IMPACT ATTENUATORS, RELOCATE (FULLY REDIRECTIVE, NARROW), TEST LEVEL 3
- ⑮ IMPACT ATTENUATORS, TEMPORARY (NON-REDIRECTIVE), TEST LEVEL 3
- ⑯ IMPACT ATTENUATORS, RELOCATE (NON-REDIRECTIVE), TEST LEVEL 3
- ⑰ IMPACT ATTENUATORS, TEMPORARY (FULLY REDIRECTIVE, WIDE), TEST LEVEL 3
- ⑱ IMPACT ATTENUATORS, RELOCATE (FULLY REDIRECTIVE), TEST LEVEL 3

MAINTENANCE OF TRAFFIC SIGNING



BOWMAN, BARRETT & ASSOCIATES INC.
CONSULTING ENGINEERS
Chicago, Illinois
312.228.0100
www.bbandainc.com

FILE NAME = \$FILES\$	USER NAME = default	DESIGNED -	REVISED -
		DRAWN - RA	REVISED -
	PLOT SCALE = Hgt=10" Wdt=5"	CHECKED - RGR	REVISED -
	PLOT DATE = 6/20/2012	DATE - 6/19/2012	REVISED -

STATE OF ILLINOIS
DEPARTMENT OF TRANSPORTATION

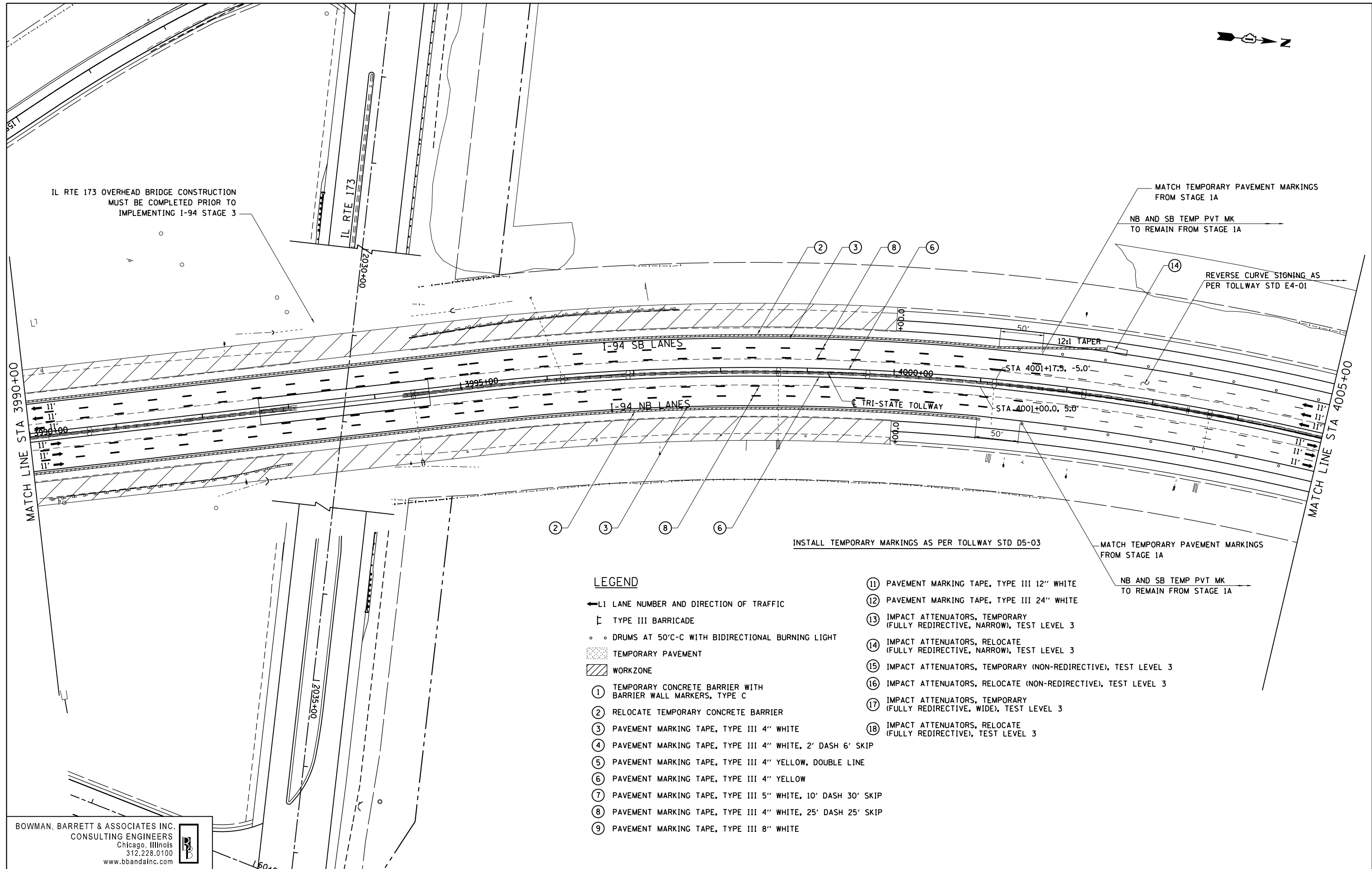
MOT PLAN NB I-94 AND SB I-94 - STAGE 3
SCALE: 1"=50' SHEET NO. 27 OF 33 SHEETS STA. 3975+00 TO STA. 3990+00

F.A. RTE.	SECTION	COUNTY	TOTAL SHEETS	SHEET NO.
94	49-1-R-1	LAKE	677	135
CONTRACT NO. 60L77				
ILLINOIS FED. AID PROJECT				

S:\1101\95\CADD\60L77_IL_175\60L77_Sheets\1160L77-ht-staging27_3.dgn



IL RTE 173 OVERHEAD BRIDGE CONSTRUCTION MUST BE COMPLETED PRIOR TO IMPLEMENTING I-94 STAGE 3



LEGEND

- ← L1 LANE NUMBER AND DIRECTION OF TRAFFIC
- TYPE III BARRICADE
- ○ DRUMS AT 50'-C-C WITH BIDIRECTIONAL BURNING LIGHT
- ▨ TEMPORARY PAVEMENT
- ▩ WORKZONE

- ① TEMPORARY CONCRETE BARRIER WITH BARRIER WALL MARKERS, TYPE C
- ② RELOCATE TEMPORARY CONCRETE BARRIER
- ③ PAVEMENT MARKING TAPE, TYPE III 4" WHITE
- ④ PAVEMENT MARKING TAPE, TYPE III 4" WHITE, 2' DASH 6' SKIP
- ⑤ PAVEMENT MARKING TAPE, TYPE III 4" YELLOW, DOUBLE LINE
- ⑥ PAVEMENT MARKING TAPE, TYPE III 4" YELLOW
- ⑦ PAVEMENT MARKING TAPE, TYPE III 5" WHITE, 10' DASH 30' SKIP
- ⑧ PAVEMENT MARKING TAPE, TYPE III 4" WHITE, 25' DASH 25' SKIP
- ⑨ PAVEMENT MARKING TAPE, TYPE III 8" WHITE

- ⑪ PAVEMENT MARKING TAPE, TYPE III 12" WHITE
- ⑫ PAVEMENT MARKING TAPE, TYPE III 24" WHITE
- ⑬ IMPACT ATTENUATORS, TEMPORARY (FULLY REDIRECTIVE, NARROW), TEST LEVEL 3
- ⑭ IMPACT ATTENUATORS, RELOCATE (FULLY REDIRECTIVE, NARROW), TEST LEVEL 3
- ⑮ IMPACT ATTENUATORS, TEMPORARY (NON-REDIRECTIVE), TEST LEVEL 3
- ⑯ IMPACT ATTENUATORS, RELOCATE (NON-REDIRECTIVE), TEST LEVEL 3
- ⑰ IMPACT ATTENUATORS, TEMPORARY (FULLY REDIRECTIVE, WIDE), TEST LEVEL 3
- ⑱ IMPACT ATTENUATORS, RELOCATE (FULLY REDIRECTIVE), TEST LEVEL 3

BOWMAN, BARRETT & ASSOCIATES INC.
CONSULTING ENGINEERS
Chicago, Illinois
312.228.0100
www.bbandainc.com

FILE NAME = \$FILES\$	USER NAME = default	DESIGNED -	REVISED -
		DRAWN - RA	REVISED -
		CHECKED - RGR	REVISED -
		DATE - 6/19/2012	REVISED -

STATE OF ILLINOIS
DEPARTMENT OF TRANSPORTATION

MOT PLAN NB I-94 AND SB I-94 - STAGE 3

SCALE: 1"=50' SHEET NO. 28 OF 33 SHEETS STA. 3990+00 TO STA. 4005+00

F.A. RTE.	SECTION	COUNTY	TOTAL SHEETS	SHEET NO.
94	49-1-R-1	LAKE	677	136
CONTRACT NO. 60L77				
ILLINOIS FED. AID PROJECT				

S:\1101\95\CADD\60L77_IL_173\60L77_Sheets\0160L77-ht-staging28_3.dgn

OLD US 41 RAMP

MATCH LINE STA 185+00

LEGEND

- LI LANE NUMBER AND DIRECTION OF TRAFFIC
- TYPE III BARRICADE
- DRUMS AT 50'C-C WITH BIDIRECTIONAL BURNING LIGHT
- TEMPORARY PAVEMENT
- WORKZONE
- 1 TEMPORARY CONCRETE BARRIER WITH BARRIER WALL MARKERS, TYPE C
- 2 RELOCATE TEMPORARY CONCRETE BARRIER
- 3 PAVEMENT MARKING TAPE, TYPE III 4" WHITE
- 4 PAVEMENT MARKING TAPE, TYPE III 4" WHITE, 2' DASH 6' SKIP
- 5 PAVEMENT MARKING TAPE, TYPE III 4" YELLOW, DOUBLE LINE
- 6 PAVEMENT MARKING TAPE, TYPE III 4" YELLOW
- 7 PAVEMENT MARKING TAPE, TYPE III 5" WHITE, 10' DASH 30' SKIP
- 8 PAVEMENT MARKING TAPE, TYPE III 4" WHITE, 25' DASH 25' SKIP
- 9 PAVEMENT MARKING TAPE, TYPE III 8" WHITE

- 11 PAVEMENT MARKING TAPE, TYPE III 12" WHITE
- 12 PAVEMENT MARKING TAPE, TYPE III 24" WHITE
- 13 IMPACT ATTENUATORS, TEMPORARY (FULLY REDIRECTIVE, NARROW), TEST LEVEL 3
- 14 IMPACT ATTENUATORS, RELOCATE (FULLY REDIRECTIVE, NARROW), TEST LEVEL 3
- 15 IMPACT ATTENUATORS, TEMPORARY (NON-REDIRECTIVE), TEST LEVEL 3
- 16 IMPACT ATTENUATORS, RELOCATE (NON-REDIRECTIVE), TEST LEVEL 3
- 17 IMPACT ATTENUATORS, TEMPORARY (FULLY REDIRECTIVE, WIDE), TEST LEVEL 3
- 18 IMPACT ATTENUATORS, RELOCATE (FULLY REDIRECTIVE), TEST LEVEL 3



PAVEMENT MARKINGS INSTALLED IN STAGE 2A

STA 14063+41.6, -12.7'

MATCH LINE STA 4065+00

MATCH LINE STA 4050+00 SEE SHEET 126

PAVEMENT MARKINGS INSTALLED IN STAGE 2A

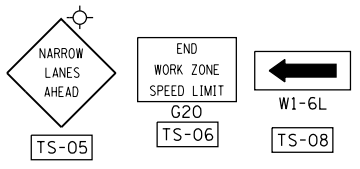
14055+00

14055+00

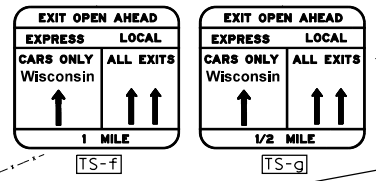
14055+00

PAVEMENT MARKINGS INSTALLED IN STAGE 2A

MAINTENANCE OF TRAFFIC SIGNING



TEMPORARY INFORMATION SIGNING



MOST OF THE MAINTENANCE OF TRAFFIC SIGNING TO REMAIN FROM STAGE 2A

FRONTAGE RD

MATCH LINE STA 185+00

OLD US 41 RAMP

185+00

I-94 SB LANES

14060+00

14060+00

I-94 NB LANES

TS-05

TS-06

TS-06

12000+00

SB US 41

SB US 41

NB US 41

BOWMAN, BARRETT & ASSOCIATES INC.
 CONSULTING ENGINEERS
 Chicago, Illinois
 312.228.0100
 www.bbandainc.com

FILE NAME = \$FILES\$	USER NAME = default	DESIGNED -	REVISED -
		DRAWN - RA	REVISED -
	PLOT SCALE = H=1"=10' V=1"=5'	CHECKED - RGR	REVISED -
	PLOT DATE = 6/20/2012	DATE - 6/19/2012	REVISED -

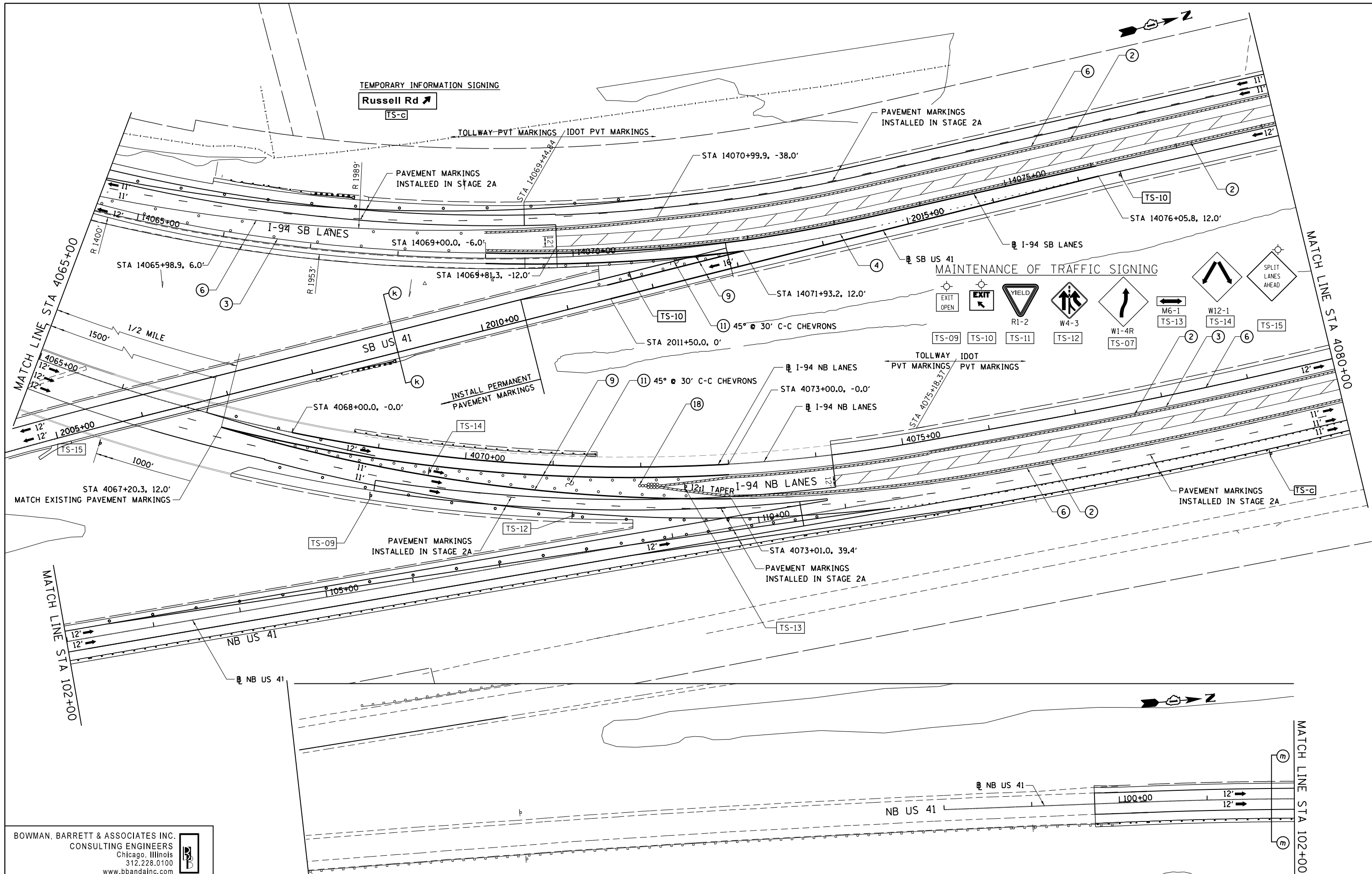
STATE OF ILLINOIS
 DEPARTMENT OF TRANSPORTATION

MOT PLAN NB I-94 AND SB I-94 - STAGE 3

SCALE: 1"=50' SHEET NO. 29 OF 33 SHEETS STA. 4050+00 TO STA. 4065+00

F.A. RTE.	SECTION	COUNTY	TOTAL SHEETS	SHEET NO.
94	49-1-R-1	LAKE	677	137
CONTRACT NO. 60L77				
ILLINOIS FED. AID PROJECT				

S:\1101\95\CADD\60L77 IL 175\60L77 Sheets\160L77-ht+stage3.dgn



BOWMAN, BARRETT & ASSOCIATES INC.
 CONSULTING ENGINEERS
 Chicago, Illinois
 312.228.0100
 www.bbandainc.com

FILE NAME = \$FILES\$	USER NAME = default	DESIGNED -	REVISED -
		DRAWN - RA	REVISED -
		CHECKED - RGR	REVISED -
		DATE - 6/19/2012	REVISED -

**STATE OF ILLINOIS
 DEPARTMENT OF TRANSPORTATION**

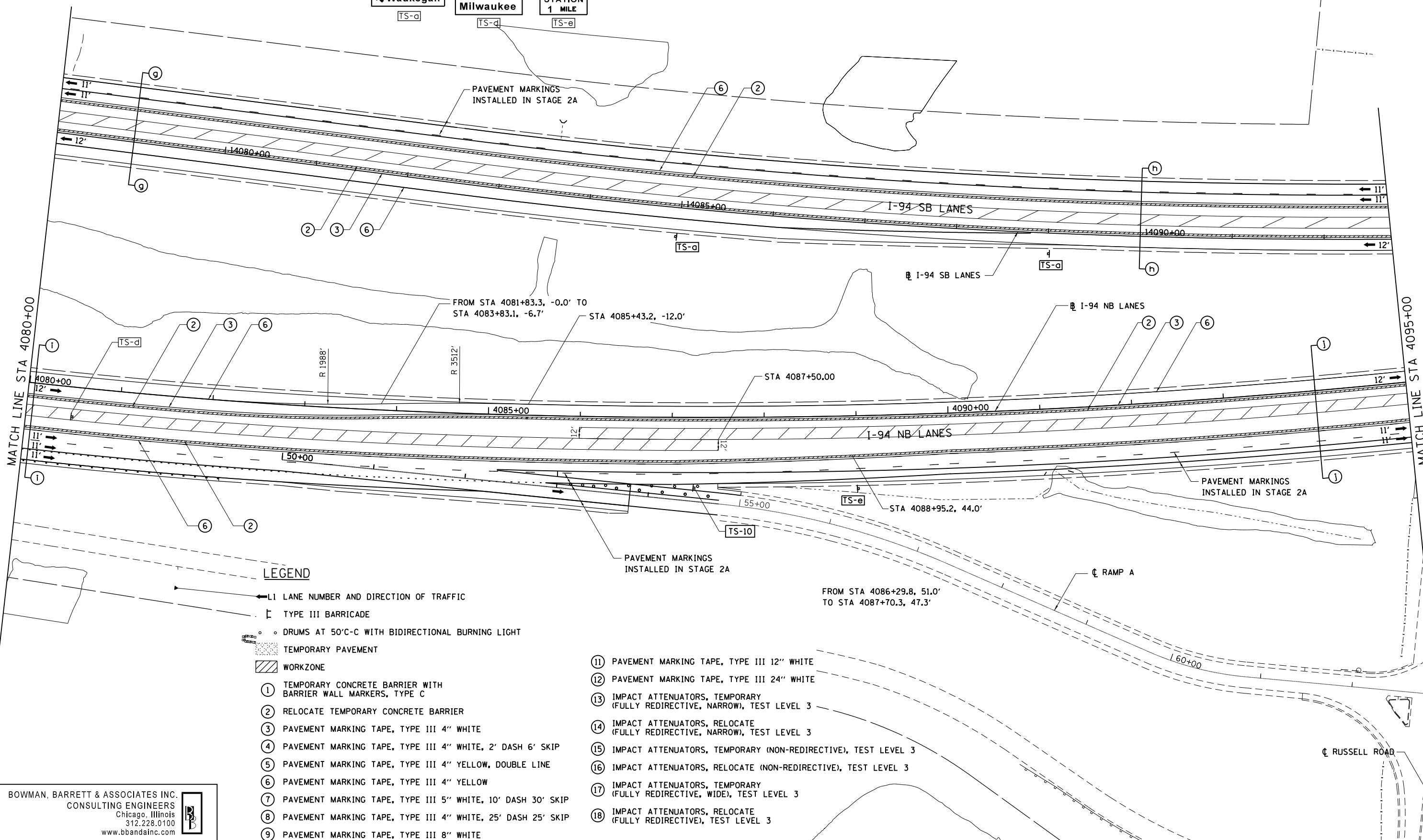
MOT PLAN NB I-94 AND SB I-94 - STAGE 3

SCALE: 1"=50' SHEET NO. 30 OF 33 SHEETS STA. 4065+00 TO STA. 4080+00

F.A. RTE.	SECTION	COUNTY	TOTAL SHEETS	SHEET NO.
94	49-1-R-1	LAKE	677	138
CONTRACT NO. 60L77				
ILLINOIS FED. AID PROJECT				

S:\1101\95\CADD\60L77_IL_175\60L77_Sheets\1160L77-ht-staging30_3.dgn

TEMPORARY INFORMATION SIGNING



LEGEND

- ← L1 LANE NUMBER AND DIRECTION OF TRAFFIC
- ⌊ TYPE III BARRICADE
- DRUMS AT 50'C-C WITH BIDIRECTIONAL BURNING LIGHT
- ▨ TEMPORARY PAVEMENT
- ▨ WORKZONE
- ① TEMPORARY CONCRETE BARRIER WITH BARRIER WALL MARKERS, TYPE C
- ② RELOCATE TEMPORARY CONCRETE BARRIER
- ③ PAVEMENT MARKING TAPE, TYPE III 4" WHITE
- ④ PAVEMENT MARKING TAPE, TYPE III 4" WHITE, 2' DASH 6" SKIP
- ⑤ PAVEMENT MARKING TAPE, TYPE III 4" YELLOW, DOUBLE LINE
- ⑥ PAVEMENT MARKING TAPE, TYPE III 4" YELLOW
- ⑦ PAVEMENT MARKING TAPE, TYPE III 5" WHITE, 10' DASH 30' SKIP
- ⑧ PAVEMENT MARKING TAPE, TYPE III 4" WHITE, 25' DASH 25' SKIP
- ⑨ PAVEMENT MARKING TAPE, TYPE III 8" WHITE

- ⑪ PAVEMENT MARKING TAPE, TYPE III 12" WHITE
- ⑫ PAVEMENT MARKING TAPE, TYPE III 24" WHITE
- ⑬ IMPACT ATTENUATORS, TEMPORARY (FULLY REDIRECTIVE, NARROW), TEST LEVEL 3
- ⑭ IMPACT ATTENUATORS, RELOCATE (FULLY REDIRECTIVE, NARROW), TEST LEVEL 3
- ⑮ IMPACT ATTENUATORS, TEMPORARY (NON-REDIRECTIVE), TEST LEVEL 3
- ⑯ IMPACT ATTENUATORS, RELOCATE (NON-REDIRECTIVE), TEST LEVEL 3
- ⑰ IMPACT ATTENUATORS, TEMPORARY (FULLY REDIRECTIVE, WIDE), TEST LEVEL 3
- ⑱ IMPACT ATTENUATORS, RELOCATE (FULLY REDIRECTIVE), TEST LEVEL 3

BOWMAN, BARRETT & ASSOCIATES INC.
 CONSULTING ENGINEERS
 Chicago, Illinois
 312.228.0100
 www.bbandainc.com

FILE NAME = \$FILES\$	USER NAME = default	DESIGNED -	REVISED -
		DRAWN - RA	REVISED -
		CHECKED - RGR	REVISED -
		DATE - 6/19/2012	REVISED -

STATE OF ILLINOIS
 DEPARTMENT OF TRANSPORTATION

MOT PLAN NB I-94 AND SB I-94 - STAGE 3
 SCALE: 1"=50' SHEET NO. 31 OF 33 SHEETS STA. 4080+00 TO STA. 4095+00

F.A. RTE.	SECTION	COUNTY	TOTAL SHEETS	SHEET NO.
94	49-1-R-1	LAKE	677	139
CONTRACT NO. 60L77				
ILLINOIS FED. AID PROJECT				

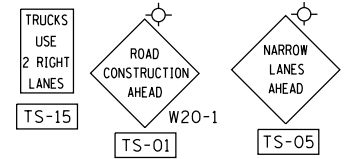
S:\1101\95\CADD\60L77 IL 175\60L77 Sheets\0160L77-plt-stage31.dgn



RUSSELL ROAD

RAMP C

MAINTENANCE OF TRAFFIC SIGNING



PAVEMENT MARKINGS INSTALLED IN STAGE 2A

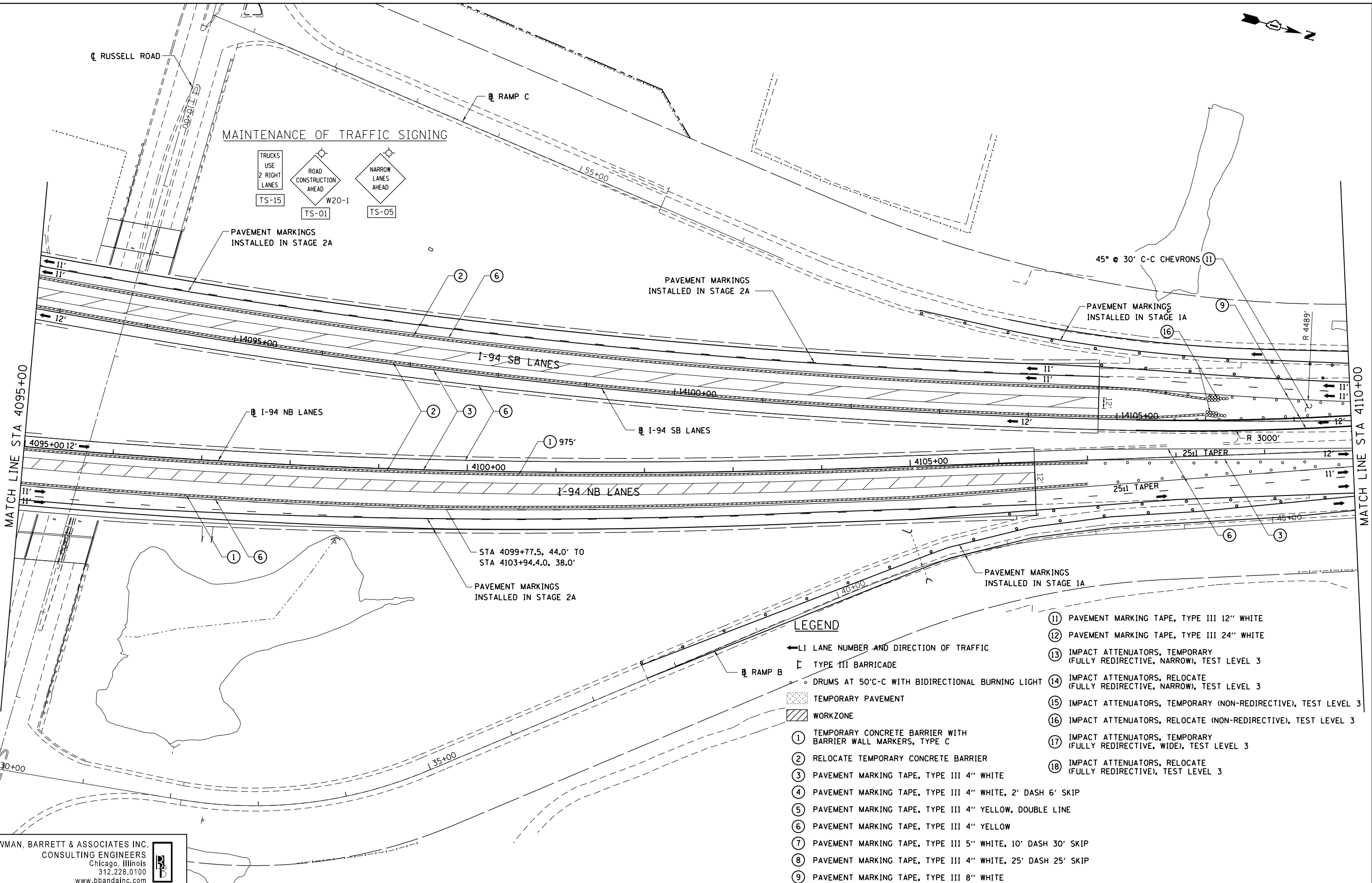
PAVEMENT MARKINGS INSTALLED IN STAGE 2A

45° @ 30' C-C CHEVRONS (11)

PAVEMENT MARKINGS INSTALLED IN STAGE 1A

MATCH LINE STA 4095+00

MATCH LINE STA 4110+00



STA 4099+77.5, 44.0' TO STA 4103+94.4, 38.0'

PAVEMENT MARKINGS INSTALLED IN STAGE 2A

PAVEMENT MARKINGS INSTALLED IN STAGE 1A

LEGEND

- ← L1 LANE NUMBER AND DIRECTION OF TRAFFIC
- ▬ TYPE III BARRICADE
- DRUMS AT 50'C-C WITH BIDIRECTIONAL BURNING LIGHT
- ▨ TEMPORARY PAVEMENT
- ▩ WORKZONE
- ① TEMPORARY CONCRETE BARRIER WITH BARRIER WALL MARKERS, TYPE C
- ② RELOCATE TEMPORARY CONCRETE BARRIER
- ③ PAVEMENT MARKING TAPE, TYPE III 4" WHITE
- ④ PAVEMENT MARKING TAPE, TYPE III 4" WHITE, 2' DASH 6' SKIP
- ⑤ PAVEMENT MARKING TAPE, TYPE III 4" YELLOW, DOUBLE LINE
- ⑥ PAVEMENT MARKING TAPE, TYPE III 4" YELLOW
- ⑦ PAVEMENT MARKING TAPE, TYPE III 5" WHITE, 10' DASH 30' SKIP
- ⑧ PAVEMENT MARKING TAPE, TYPE III 4" WHITE, 25' DASH 25' SKIP
- ⑨ PAVEMENT MARKING TAPE, TYPE III 8" WHITE

- ⑪ PAVEMENT MARKING TAPE, TYPE III 12" WHITE
- ⑫ PAVEMENT MARKING TAPE, TYPE III 24" WHITE
- ⑬ IMPACT ATTENUATORS, TEMPORARY (FULLY REDIRECTIVE, NARROW), TEST LEVEL 3
- ⑭ IMPACT ATTENUATORS, RELOCATE (FULLY REDIRECTIVE, NARROW), TEST LEVEL 3
- ⑮ IMPACT ATTENUATORS, TEMPORARY (NON-REDIRECTIVE), TEST LEVEL 3
- ⑯ IMPACT ATTENUATORS, RELOCATE (NON-REDIRECTIVE), TEST LEVEL 3
- ⑰ IMPACT ATTENUATORS, TEMPORARY (FULLY REDIRECTIVE, WIDE), TEST LEVEL 3
- ⑱ IMPACT ATTENUATORS, RELOCATE (FULLY REDIRECTIVE), TEST LEVEL 3

BOWMAN, BARRETT & ASSOCIATES INC.
CONSULTING ENGINEERS
Chicago, Illinois
312.228.0100
www.bbandainc.com

FILE NAME = \$FILES\$	USER NAME = default	DESIGNED -	REVISED -
		DRAWN - RA	REVISED -
	PLOT SCALE = Hgt=10' Wdt=5'	CHECKED - RGR	REVISED -
	PLOT DATE = 6/20/2012	DATE - 6/19/2012	REVISED -

STATE OF ILLINOIS
DEPARTMENT OF TRANSPORTATION

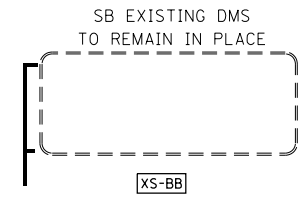
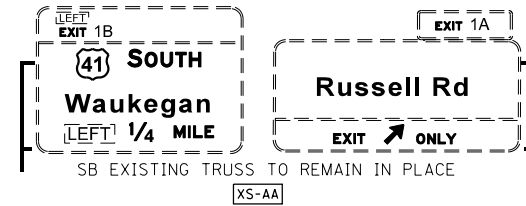
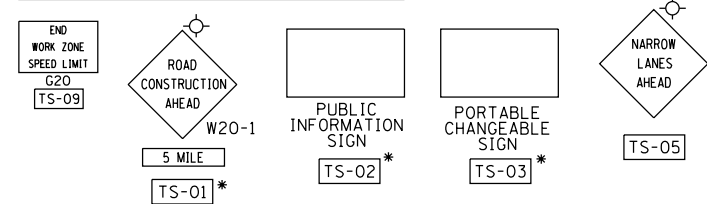
MOT PLAN NB I-94 AND SB I-94 - STAGE 3

SCALE: 1"=50' SHEET NO. 32 OF 33 SHEETS STA. 4095+00 TO STA. 4110+00

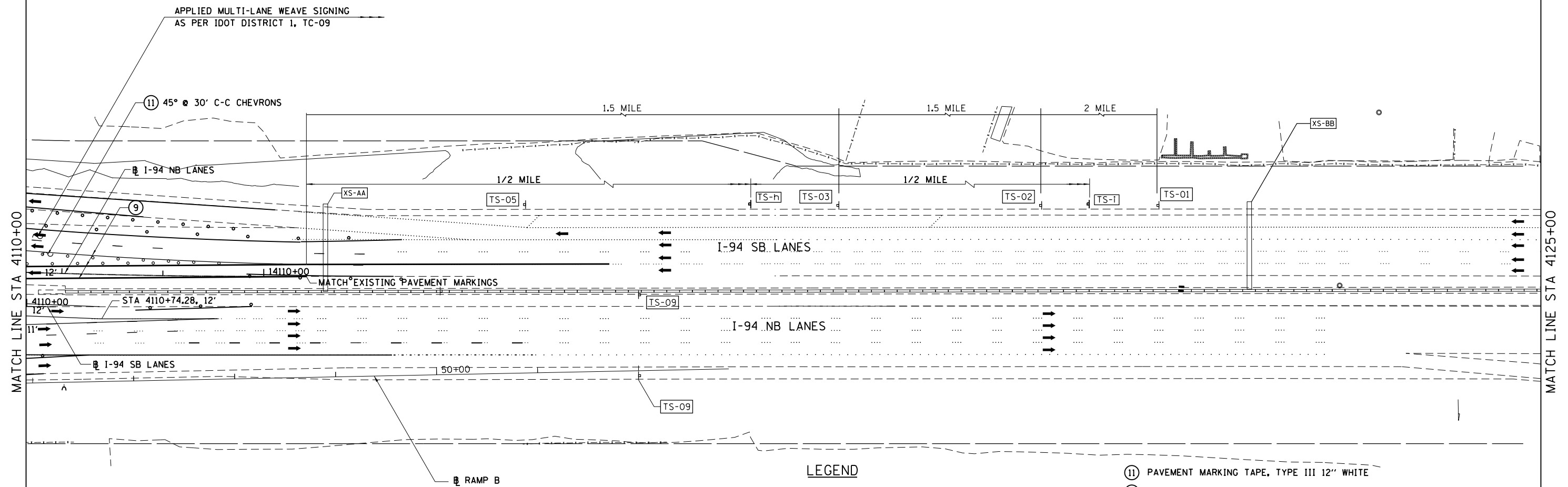
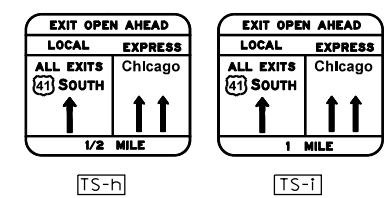
F.A. RTE.	SECTION	COUNTY	TOTAL SHEETS	SHEET NO.
94	49-1-R-1	LAKE	677	140
CONTRACT NO. 60L77				
ILLINOIS FED. AID PROJECT				

S:\1101\95\CADD\60L77_IL_173\60L77_Sheets\0160L77-ht+stage32.dgn

MAINTENANCE OF TRAFFIC SIGNING



TEMPORARY INFORMATION SIGNING



LEGEND

- ← L1 LANE NUMBER AND DIRECTION OF TRAFFIC
- ▤ TYPE III BARRICADE
- ◦ DRUMS AT 50'C-C WITH BIDIRECTIONAL BURNING LIGHT
- ▨ TEMPORARY PAVEMENT
- ▨ WORKZONE
- ① TEMPORARY CONCRETE BARRIER WITH BARRIER WALL MARKERS, TYPE C
- ② RELOCATE TEMPORARY CONCRETE BARRIER
- ③ PAVEMENT MARKING TAPE, TYPE III 4" WHITE
- ④ PAVEMENT MARKING TAPE, TYPE III 4" WHITE, 2' DASH 6' SKIP
- ⑤ PAVEMENT MARKING TAPE, TYPE III 4" YELLOW, DOUBLE LINE
- ⑥ PAVEMENT MARKING TAPE, TYPE III 4" YELLOW
- ⑦ PAVEMENT MARKING TAPE, TYPE III 5" WHITE, 10' DASH 30' SKIP
- ⑧ PAVEMENT MARKING TAPE, TYPE III 4" WHITE, 25' DASH 25' SKIP
- ⑨ PAVEMENT MARKING TAPE, TYPE III 8" WHITE
- ⑪ PAVEMENT MARKING TAPE, TYPE III 12" WHITE
- ⑫ PAVEMENT MARKING TAPE, TYPE III 24" WHITE
- ⑬ IMPACT ATTENUATORS, TEMPORARY (FULLY REDIRECTIVE, NARROW), TEST LEVEL 3
- ⑭ IMPACT ATTENUATORS, RELOCATE (FULLY REDIRECTIVE, NARROW), TEST LEVEL 3
- ⑮ IMPACT ATTENUATORS, TEMPORARY (NON-REDIRECTIVE), TEST LEVEL 3
- ⑯ IMPACT ATTENUATORS, RELOCATE (NON-REDIRECTIVE), TEST LEVEL 3
- ⑰ IMPACT ATTENUATORS, TEMPORARY (FULLY REDIRECTIVE, WIDE), TEST LEVEL 3
- ⑱ IMPACT ATTENUATORS, RELOCATE (FULLY REDIRECTIVE), TEST LEVEL 3

BOWMAN, BARRETT & ASSOCIATES INC.
CONSULTING ENGINEERS
Chicago, Illinois
312.228.0100
www.bbandainc.com



FILE NAME = \$FILES\$	USER NAME = default	DESIGNED -	REVISED -
		DRAWN - RA	REVISED -
	PLOT SCALE = Hgt=10' Vht=5'	CHECKED - RGR	REVISED -
	PLOT DATE = 6/20/2012	DATE - 6/19/2012	REVISED -

STATE OF ILLINOIS
DEPARTMENT OF TRANSPORTATION

MOT PLAN NB I-94 AND SB I-94 - STAGE 3

SCALE: 1"=50' SHEET NO. 33 OF 33 SHEETS STA. 4110+00 TO STA. 4125+00

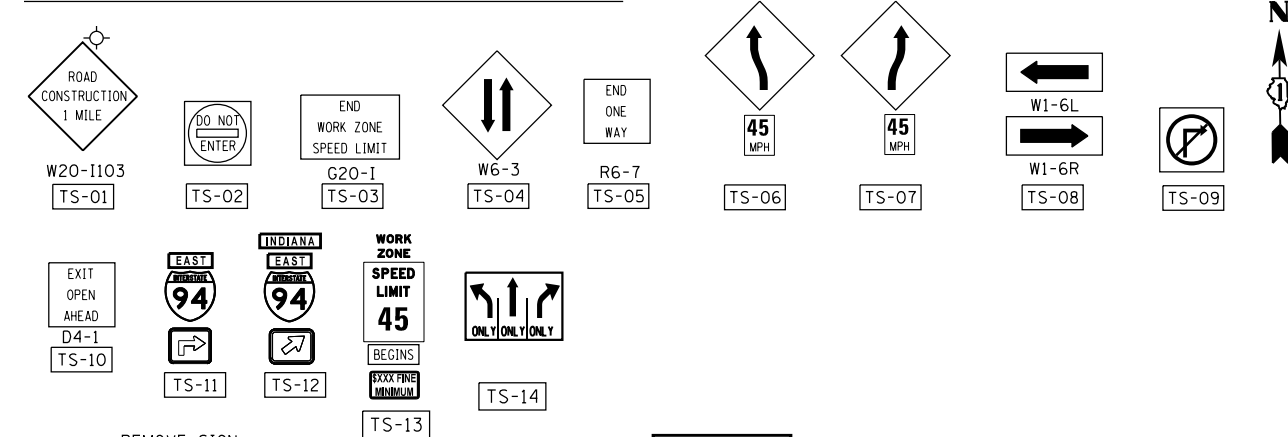
F.A. RTE.	SECTION	COUNTY	TOTAL SHEETS	SHEET NO.
94	49-1-R-1	LAKE	677	141
CONTRACT NO. 60L77				
ILLINOIS FED. AID PROJECT				

LEGEND

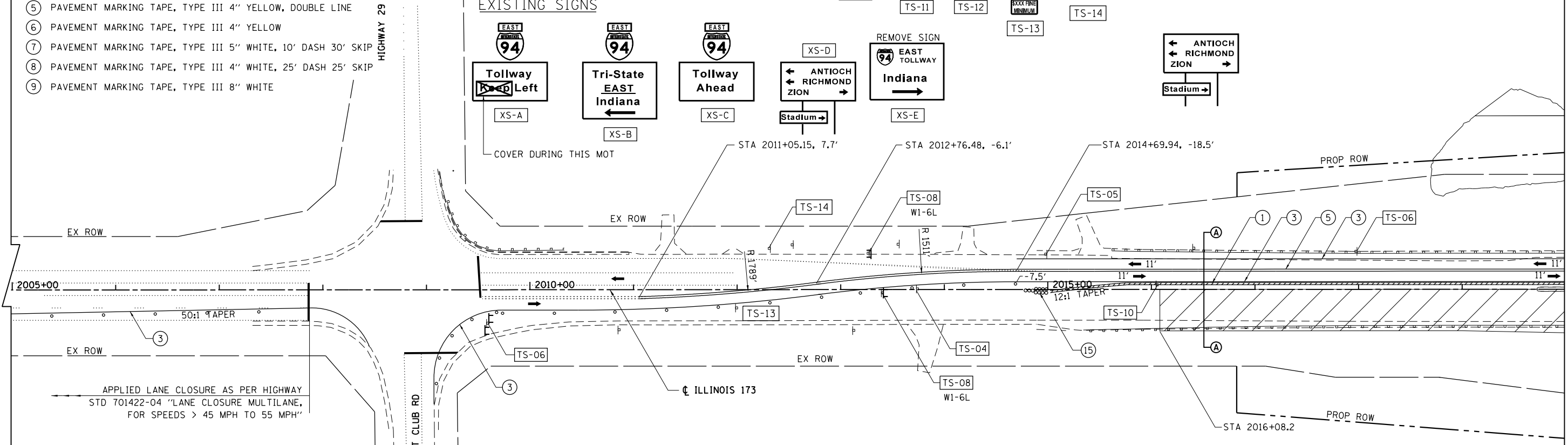
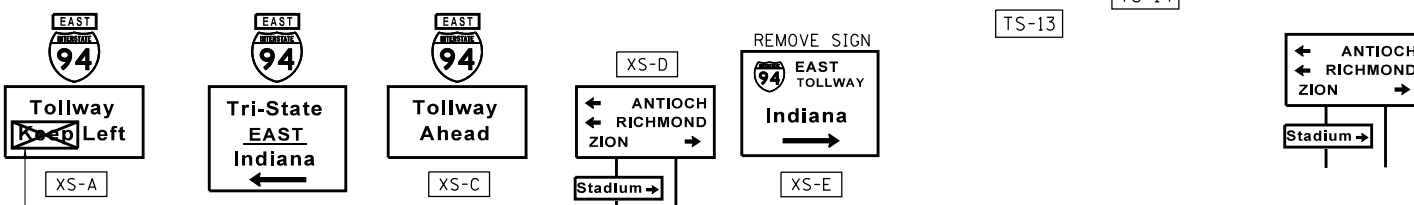
- ← L1 LANE NUMBER AND DIRECTION OF TRAFFIC
- ⊔ TYPE III BARRICADE
- • DRUMS AT 50'C-C WITH BIDIRECTIONAL BURNING LIGHT
- ▨ TEMPORARY PAVEMENT
- ▨ WORKZONE
- ① TEMPORARY CONCRETE BARRIER WITH BARRIER WALL MARKERS, TYPE C
- ② RELOCATE TEMPORARY CONCRETE BARRIER
- ③ PAVEMENT MARKING TAPE, TYPE III 4" WHITE
- ④ PAVEMENT MARKING TAPE, TYPE III 4" WHITE, 2' DASH 6' SKIP
- ⑤ PAVEMENT MARKING TAPE, TYPE III 4" YELLOW, DOUBLE LINE
- ⑥ PAVEMENT MARKING TAPE, TYPE III 4" YELLOW
- ⑦ PAVEMENT MARKING TAPE, TYPE III 5" WHITE, 10' DASH 30' SKIP
- ⑧ PAVEMENT MARKING TAPE, TYPE III 4" WHITE, 25' DASH 25' SKIP
- ⑨ PAVEMENT MARKING TAPE, TYPE III 8" WHITE

- ⑪ PAVEMENT MARKING TAPE, TYPE III 12" WHITE
- ⑫ PAVEMENT MARKING TAPE, TYPE III 24" WHITE
- ⑬ IMPACT ATTENUATORS, TEMPORARY (FULLY REDIRECTIVE, NARROW), TEST LEVEL 3
- ⑭ IMPACT ATTENUATORS, RELOCATE (FULLY REDIRECTIVE, NARROW), TEST LEVEL 3
- ⑮ IMPACT ATTENUATORS, TEMPORARY (NON-REDIRECTIVE), TEST LEVEL 3
- ⑯ IMPACT ATTENUATORS, RELOCATE (NON-REDIRECTIVE), TEST LEVEL 3
- ⑰ IMPACT ATTENUATORS, TEMPORARY (FULLY REDIRECTIVE, WIDE), TEST LEVEL 3
- ⑱ IMPACT ATTENUATORS, RELOCATE (FULLY REDIRECTIVE), TEST LEVEL 3

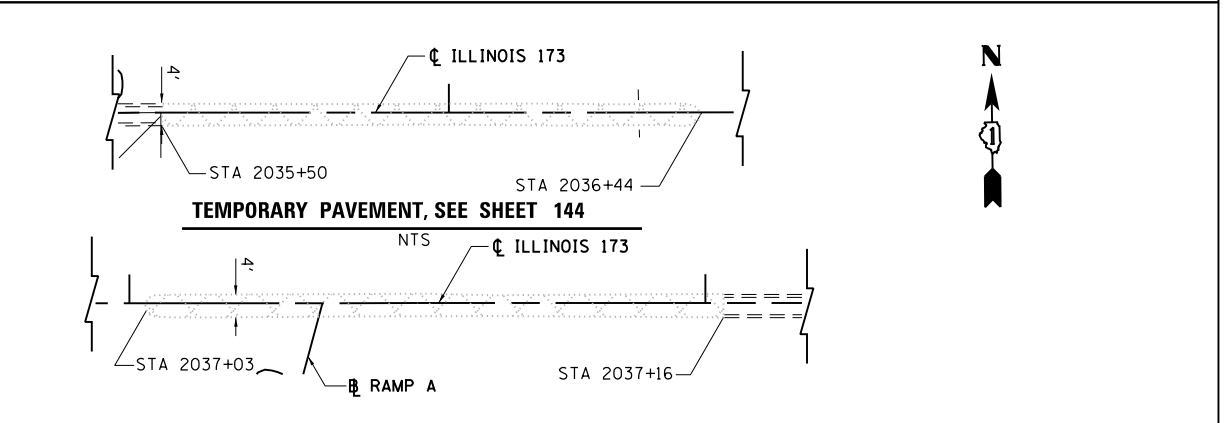
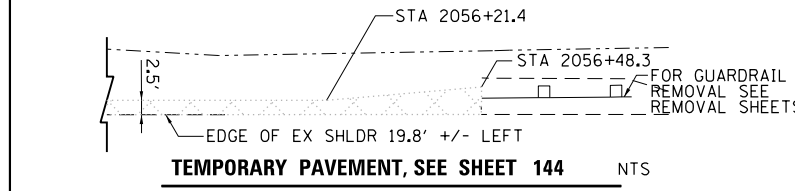
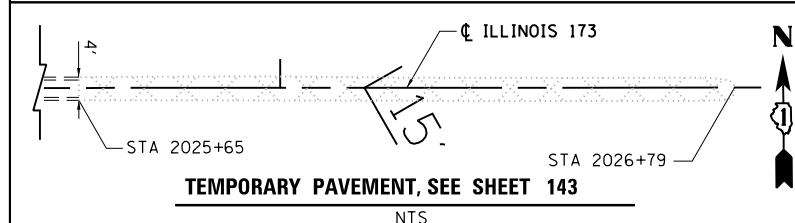
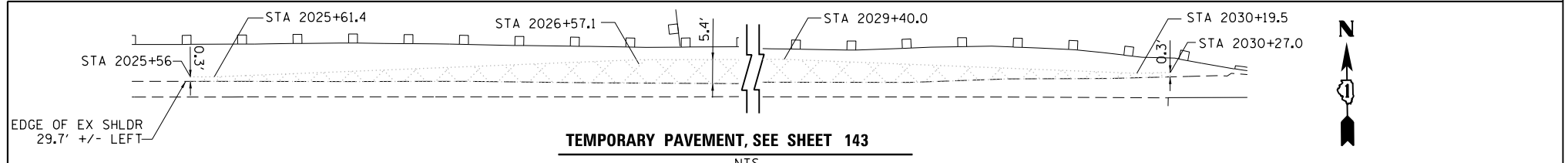
MAINTENANCE OF TRAFFIC SIGNING LEGEND



EXISTING SIGNS



APPLIED LANE CLOSURE AS PER HIGHWAY STD 701422-04 'LANE CLOSURE MULTILANE, FOR SPEEDS > 45 MPH TO 55 MPH'

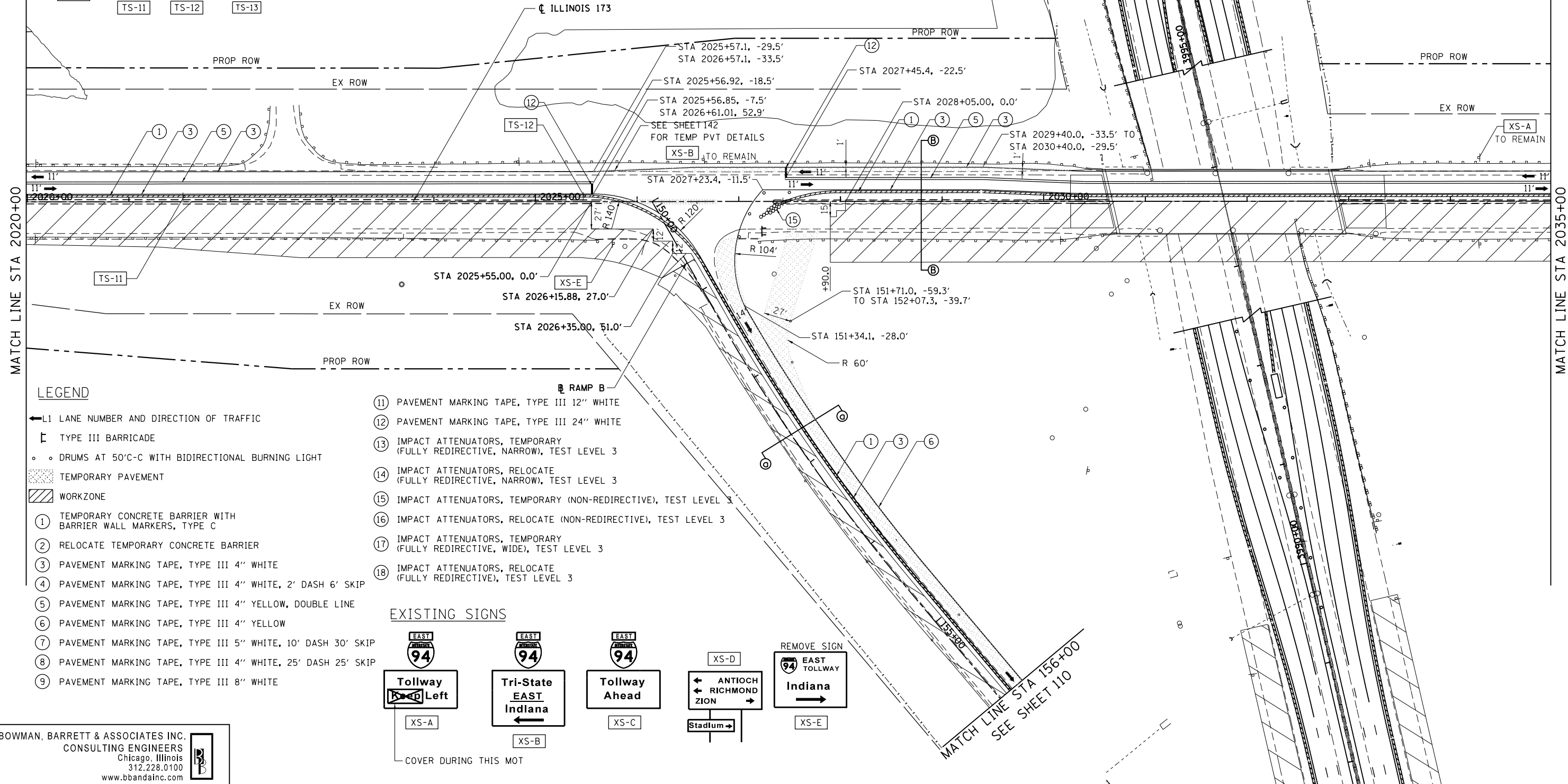
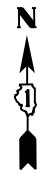
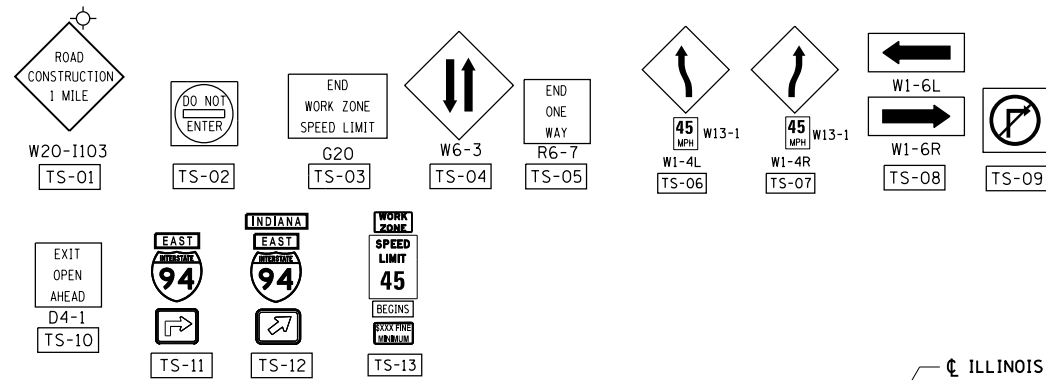


BOWMAN, BARRETT & ASSOCIATES INC.
CONSULTING ENGINEERS
Chicago, Illinois
312.228.0100
www.bbandainc.com

FILE NAME = \$FILES\$	USER NAME = default	DESIGNED -	REVISED -	STATE OF ILLINOIS DEPARTMENT OF TRANSPORTATION	MOT PLAN IL RTE 173 - STAGE 1A	F.A. RTE.	SECTION	COUNTY	TOTAL SHEETS	SHEET NO.	
		DRAWN - RA	REVISED -			94	49-1-R-1	LAKE	677	142	
		CHECKED - RGR	REVISED -			CONTRACT NO. 60L77					
		DATE - 6/19/2012	REVISED -			ILLINOIS FED. AID PROJECT					
				SCALE: 1"=50'		SHEET NO. 1 OF 14 SHEETS		STA. 2005+00 TO STA. 2020+00			

S:\1101\95\CADD\60L77_IL_173\60L77_Sheets\160L77-ht-staging34.dgn

MAINTENANCE OF TRAFFIC SIGNING LEGEND

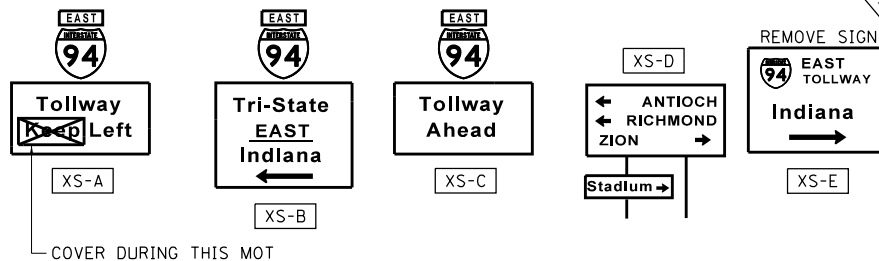


LEGEND

- ← L1 LANE NUMBER AND DIRECTION OF TRAFFIC
- ▤ TYPE III BARRICADE
- • DRUMS AT 50'C-C WITH BIDIRECTIONAL BURNING LIGHT
- ▨ TEMPORARY PAVEMENT
- ▨ WORKZONE
- ① TEMPORARY CONCRETE BARRIER WITH BARRIER WALL MARKERS, TYPE C
- ② RELOCATE TEMPORARY CONCRETE BARRIER
- ③ PAVEMENT MARKING TAPE, TYPE III 4" WHITE
- ④ PAVEMENT MARKING TAPE, TYPE III 4" WHITE, 2' DASH 6' SKIP
- ⑤ PAVEMENT MARKING TAPE, TYPE III 4" YELLOW, DOUBLE LINE
- ⑥ PAVEMENT MARKING TAPE, TYPE III 4" YELLOW
- ⑦ PAVEMENT MARKING TAPE, TYPE III 5" WHITE, 10' DASH 30' SKIP
- ⑧ PAVEMENT MARKING TAPE, TYPE III 4" WHITE, 25' DASH 25' SKIP
- ⑨ PAVEMENT MARKING TAPE, TYPE III 8" WHITE

- ⑪ PAVEMENT MARKING TAPE, TYPE III 12" WHITE
- ⑫ PAVEMENT MARKING TAPE, TYPE III 24" WHITE
- ⑬ IMPACT ATTENUATORS, TEMPORARY (FULLY REDIRECTIVE, NARROW), TEST LEVEL 3
- ⑭ IMPACT ATTENUATORS, RELOCATE (FULLY REDIRECTIVE, NARROW), TEST LEVEL 3
- ⑮ IMPACT ATTENUATORS, TEMPORARY (NON-REDIRECTIVE), TEST LEVEL 3
- ⑯ IMPACT ATTENUATORS, RELOCATE (NON-REDIRECTIVE), TEST LEVEL 3
- ⑰ IMPACT ATTENUATORS, TEMPORARY (FULLY REDIRECTIVE, WIDE), TEST LEVEL 3
- ⑱ IMPACT ATTENUATORS, RELOCATE (FULLY REDIRECTIVE), TEST LEVEL 3

EXISTING SIGNS



BOWMAN, BARRETT & ASSOCIATES INC.
CONSULTING ENGINEERS
Chicago, Illinois
312.228.0100
www.bbandainc.com

FILE NAME = \$FILES\$	USER NAME = default	DESIGNED -	REVISED -
		DRAWN - RA	REVISED -
		CHECKED - RGR	REVISED -
		DATE - 6/19/2012	REVISED -

STATE OF ILLINOIS
DEPARTMENT OF TRANSPORTATION

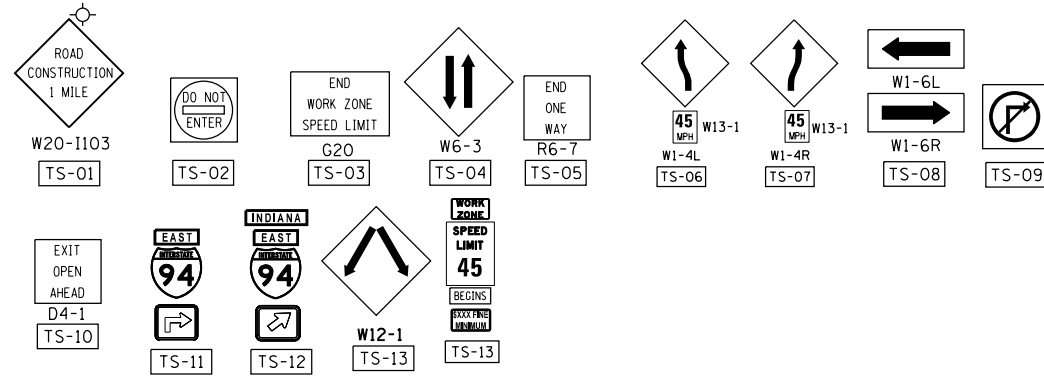
MOT PLAN IL RTE 173 - STAGE 1A

SCALE: 1"=50' SHEET NO. 2 OF 14 SHEETS STA. 2020+00 TO STA. 2035+00

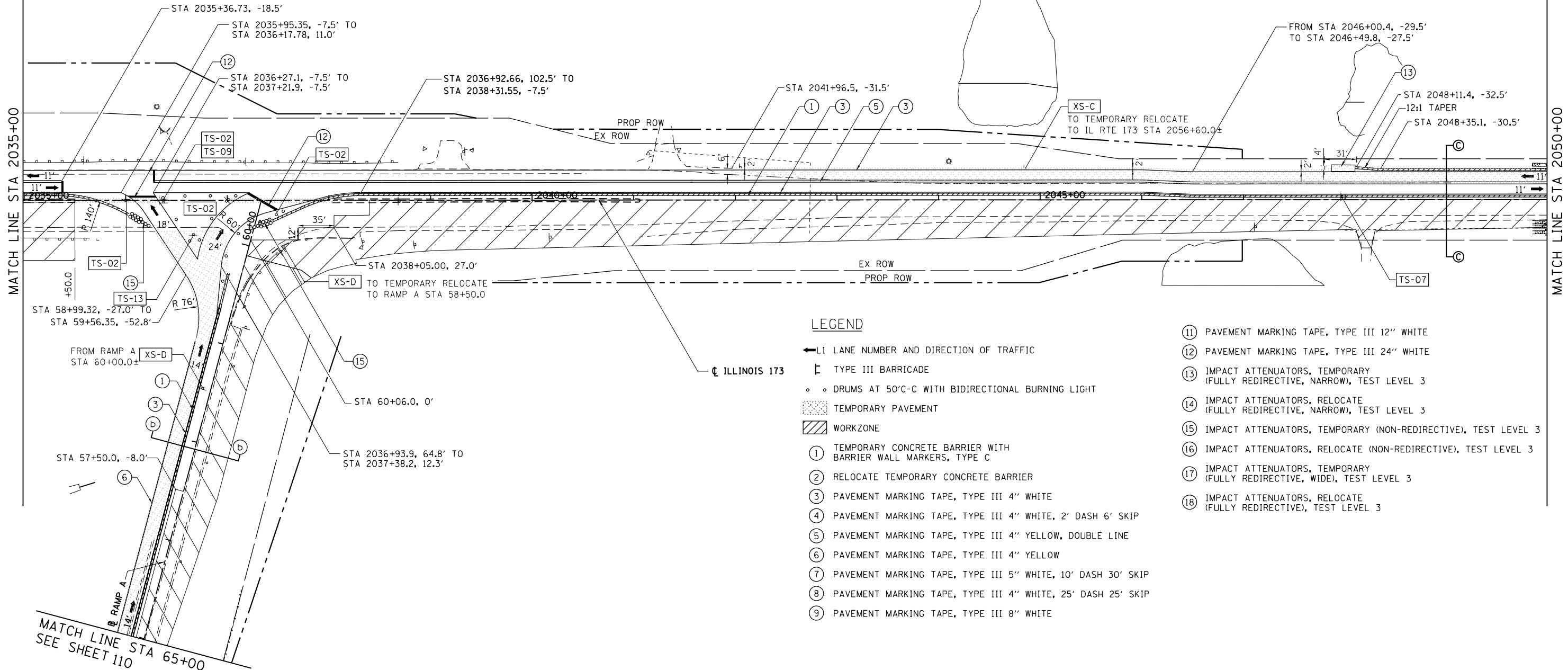
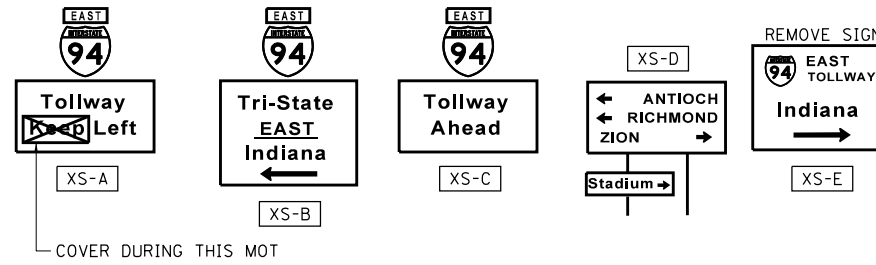
F.A. RTE.	SECTION	COUNTY	TOTAL SHEETS	SHEET NO.
94	49-1-R-1	LAKE	677	143
CONTRACT NO. 60L77				

ILLINOIS FED. AID PROJECT

MAINTENANCE OF TRAFFIC SIGNING LEGEND



EXISTING SIGNS



LEGEND

- ← L1 LANE NUMBER AND DIRECTION OF TRAFFIC
- ▤ TYPE III BARRICADE
- • DRUMS AT 50°C-C WITH BIDIRECTIONAL BURNING LIGHT
- ▨ TEMPORARY PAVEMENT
- ▨ WORKZONE
- ① TEMPORARY CONCRETE BARRIER WITH BARRIER WALL MARKERS, TYPE C
- ② RELOCATE TEMPORARY CONCRETE BARRIER
- ③ PAVEMENT MARKING TAPE, TYPE III 4" WHITE
- ④ PAVEMENT MARKING TAPE, TYPE III 4" WHITE, 2' DASH 6' SKIP
- ⑤ PAVEMENT MARKING TAPE, TYPE III 4" YELLOW, DOUBLE LINE
- ⑥ PAVEMENT MARKING TAPE, TYPE III 4" YELLOW
- ⑦ PAVEMENT MARKING TAPE, TYPE III 5" WHITE, 10' DASH 30' SKIP
- ⑧ PAVEMENT MARKING TAPE, TYPE III 4" WHITE, 25' DASH 25' SKIP
- ⑨ PAVEMENT MARKING TAPE, TYPE III 8" WHITE

- ⑪ PAVEMENT MARKING TAPE, TYPE III 12" WHITE
- ⑫ PAVEMENT MARKING TAPE, TYPE III 24" WHITE
- ⑬ IMPACT ATTENUATORS, TEMPORARY (FULLY REDIRECTIVE, NARROW), TEST LEVEL 3
- ⑭ IMPACT ATTENUATORS, RELOCATE (FULLY REDIRECTIVE, NARROW), TEST LEVEL 3
- ⑮ IMPACT ATTENUATORS, TEMPORARY (NON-REDIRECTIVE), TEST LEVEL 3
- ⑯ IMPACT ATTENUATORS, RELOCATE (NON-REDIRECTIVE), TEST LEVEL 3
- ⑰ IMPACT ATTENUATORS, TEMPORARY (FULLY REDIRECTIVE, WIDE), TEST LEVEL 3
- ⑱ IMPACT ATTENUATORS, RELOCATE (FULLY REDIRECTIVE), TEST LEVEL 3

BOWMAN, BARRETT & ASSOCIATES INC.
CONSULTING ENGINEERS
Chicago, Illinois
312.228.0100
www.bbandainc.com



FILE NAME = \$FILES\$

USER NAME = default

DESIGNED -

REVISED -

DRAWN - RA

REVISOR -

PLOT SCALE = H=1"=10' V=1"=5'

CHECKED - RGR

REVISOR -

PLOT DATE = 6/20/2012

DATE - 6/19/2012

REVISOR -

STATE OF ILLINOIS
DEPARTMENT OF TRANSPORTATION

MOT PLAN IL RTE 173 - STAGE 1A

SCALE: 1"=50' SHEET NO. 3 OF 14 SHEETS STA. 2035+00 TO STA. 2050+00

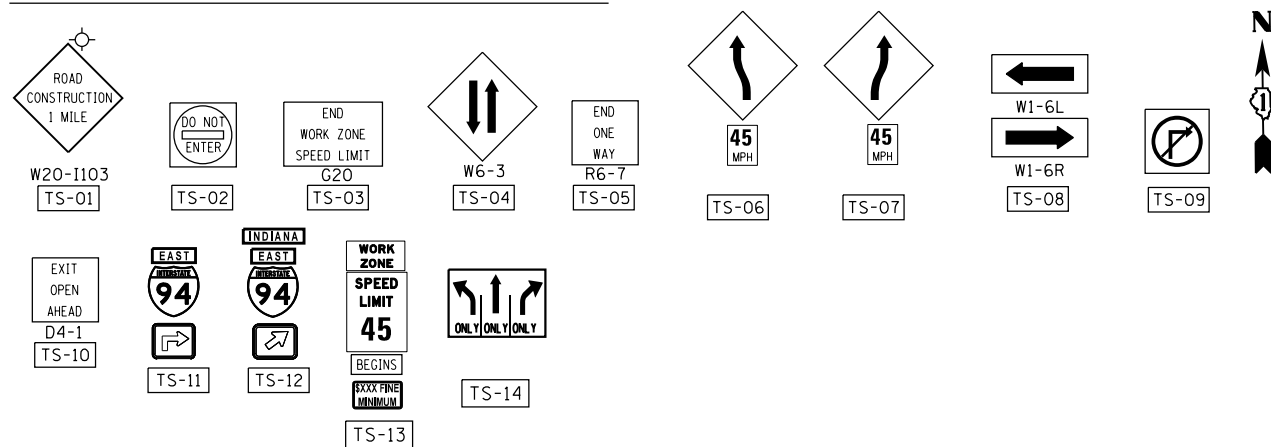
F.A. RTE.	SECTION	COUNTY	TOTAL SHEETS	SHEET NO.
94	49-1-R-1	LAKE	677	144
CONTRACT NO. 60L77				
ILLINOIS FED. AID PROJECT				

LEGEND

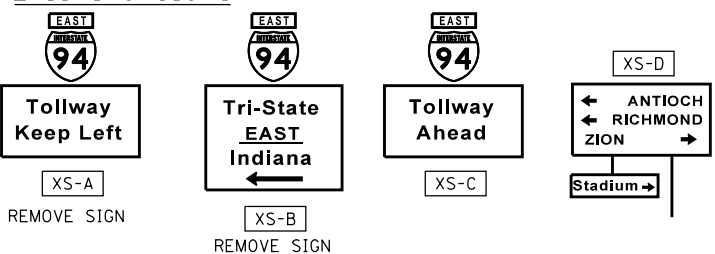
- ← L1 LANE NUMBER AND DIRECTION OF TRAFFIC
- ☐ TYPE III BARRICADE
- • DRUMS AT 50'C-C WITH BIDIRECTIONAL BURNING LIGHT
- ▨ TEMPORARY PAVEMENT
- ▨ WORKZONE
- ① TEMPORARY CONCRETE BARRIER WITH BARRIER WALL MARKERS, TYPE C
- ② RELOCATE TEMPORARY CONCRETE BARRIER
- ③ PAVEMENT MARKING TAPE, TYPE III 4" WHITE
- ④ PAVEMENT MARKING TAPE, TYPE III 4" WHITE, 2' DASH 6' SKIP
- ⑤ PAVEMENT MARKING TAPE, TYPE III 4" YELLOW, DOUBLE LINE
- ⑥ PAVEMENT MARKING TAPE, TYPE III 4" YELLOW
- ⑦ PAVEMENT MARKING TAPE, TYPE III 5" WHITE, 10' DASH 30' SKIP
- ⑧ PAVEMENT MARKING TAPE, TYPE III 4" WHITE, 25' DASH 25' SKIP
- ⑨ PAVEMENT MARKING TAPE, TYPE III 8" WHITE

- ⑪ PAVEMENT MARKING TAPE, TYPE III 12" WHITE
- ⑫ PAVEMENT MARKING TAPE, TYPE III 24" WHITE
- ⑬ IMPACT ATTENUATORS, TEMPORARY (FULLY REDIRECTIVE, NARROW), TEST LEVEL 3
- ⑭ IMPACT ATTENUATORS, RELOCATE (FULLY REDIRECTIVE, NARROW), TEST LEVEL 3
- ⑮ IMPACT ATTENUATORS, TEMPORARY (NON-REDIRECTIVE), TEST LEVEL 3
- ⑯ IMPACT ATTENUATORS, RELOCATE (NON-REDIRECTIVE), TEST LEVEL 3
- ⑰ IMPACT ATTENUATORS, TEMPORARY (FULLY REDIRECTIVE, WIDE), TEST LEVEL 3
- ⑱ IMPACT ATTENUATORS, RELOCATE (FULLY REDIRECTIVE, WIDE), TEST LEVEL 3

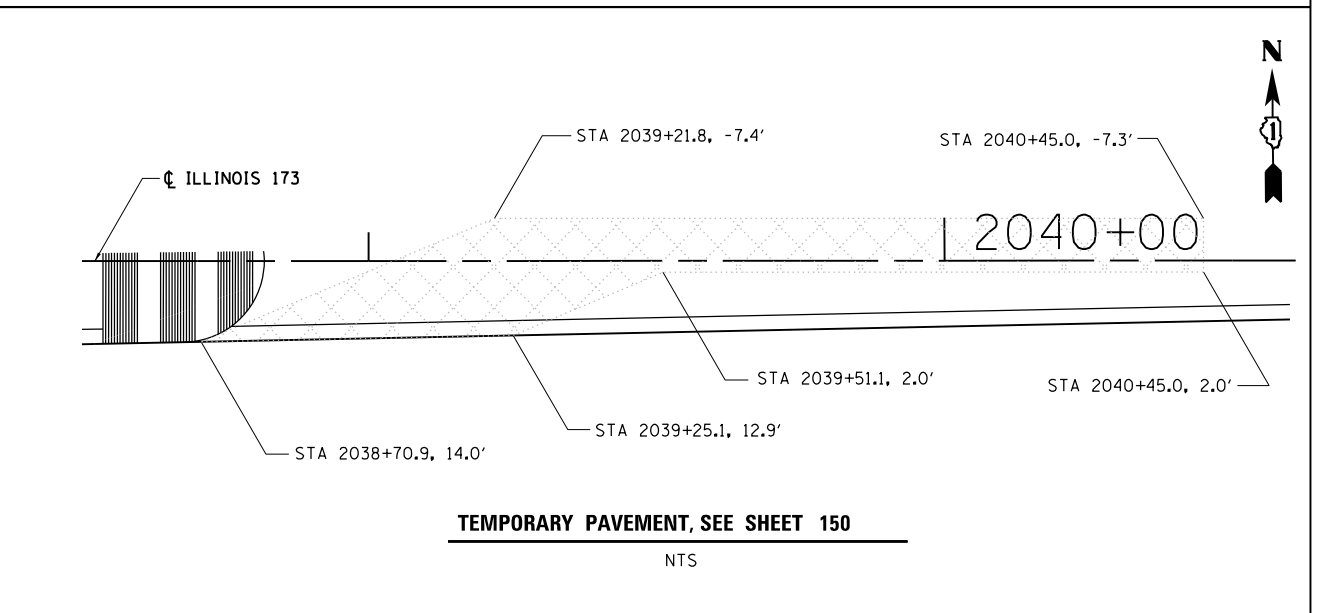
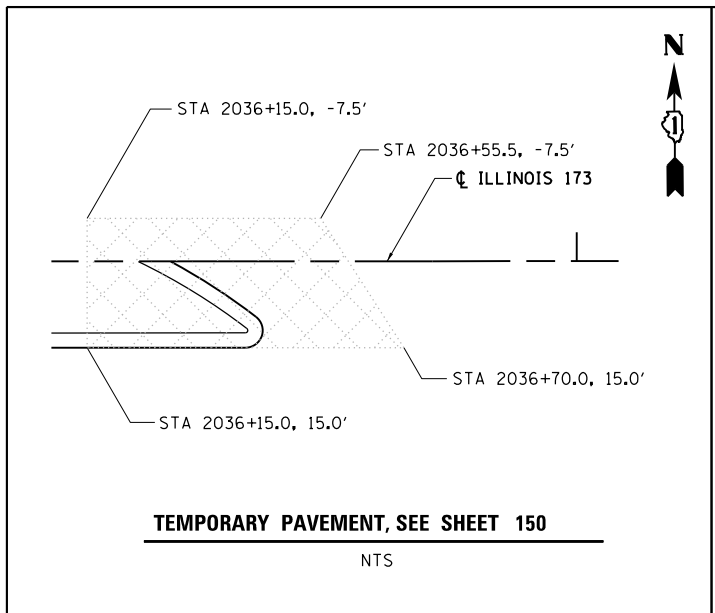
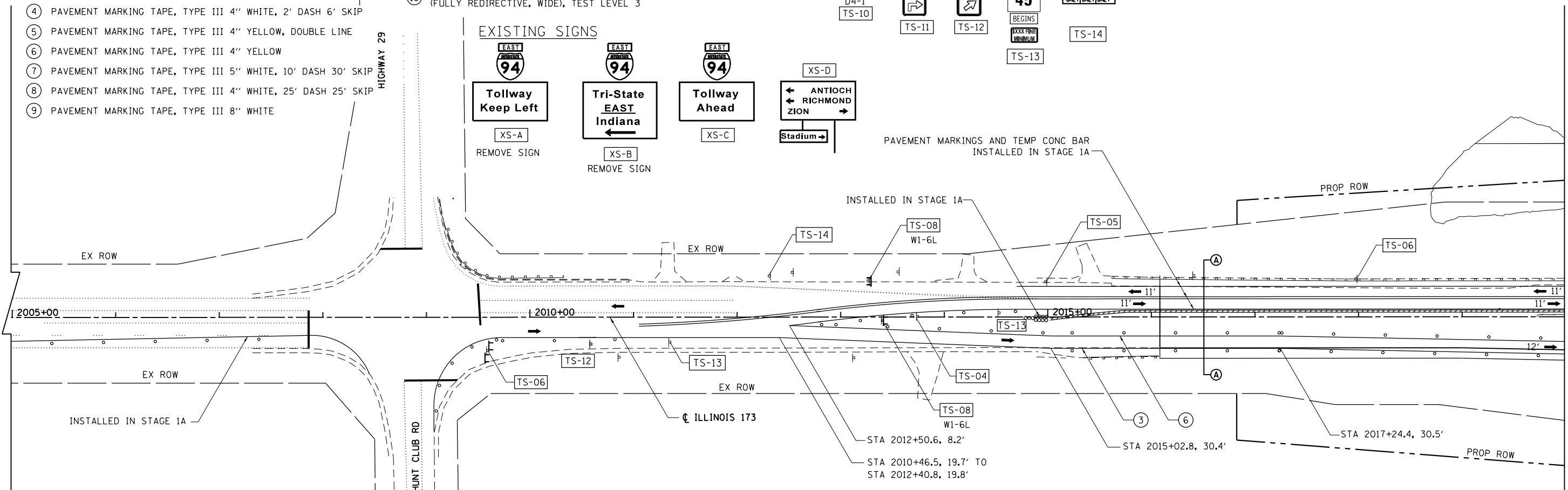
MAINTENANCE OF TRAFFIC SIGNING LEGEND



EXISTING SIGNS



PAVEMENT MARKINGS AND TEMP CONC BAR INSTALLED IN STAGE 1A



BOWMAN, BARRETT & ASSOCIATES INC.
CONSULTING ENGINEERS
Chicago, Illinois
312.228.0100
www.bbandainc.com

FILE NAME = \$FILES\$	USER NAME = default
PLOT SCALE = 1/4"=10' 1/8"=5'	PLOT DATE = 6/20/2012

DESIGNED -	REVISOR -
DRAWN - RA	REVISOR -
CHECKED - RGR	REVISOR -
DATE - 6/19/2012	REVISOR -

**STATE OF ILLINOIS
DEPARTMENT OF TRANSPORTATION**

MOT PLAN IL RTE 173 - STAGE 1B

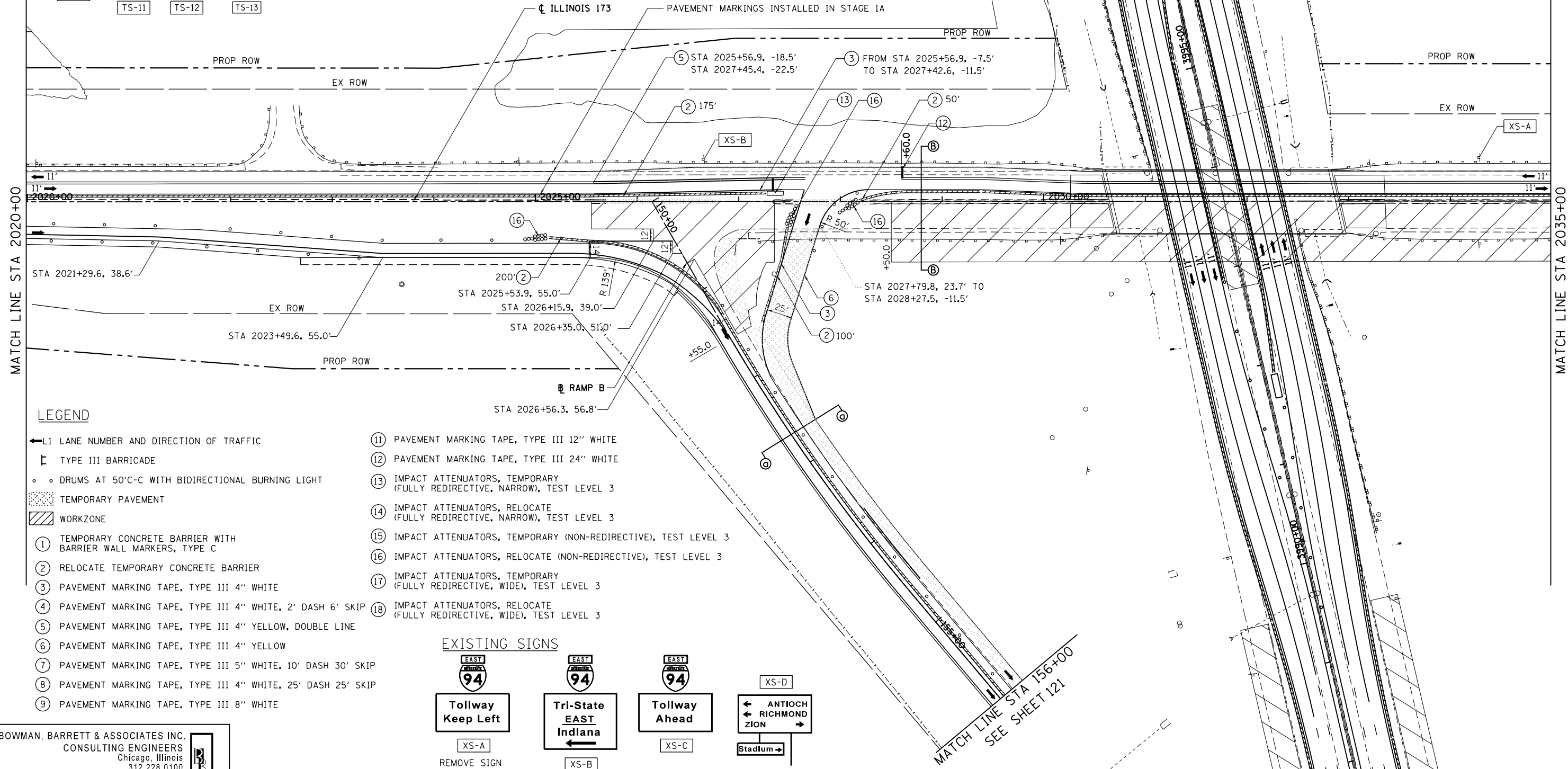
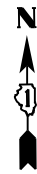
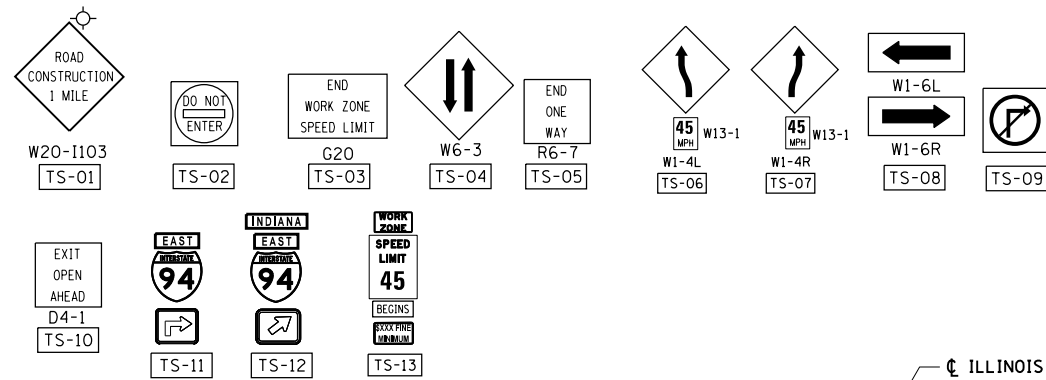
SCALE: 1"=50' SHEET NO. 5 OF 14 SHEETS STA. 2005+00 TO STA. 2020+00

F.A. RTE.	SECTION	COUNTY	TOTAL SHEETS	SHEET NO.
94	49-1-R-1	LAKE	677	146
CONTRACT NO. 60L77				
ILLINOIS FED. AID PROJECT				

MATCH LINE STA 2020+00

S:\1101\95\CADD\60L77_IL_173\60L77_Sheets\166L77-ht+stage1B.dgn

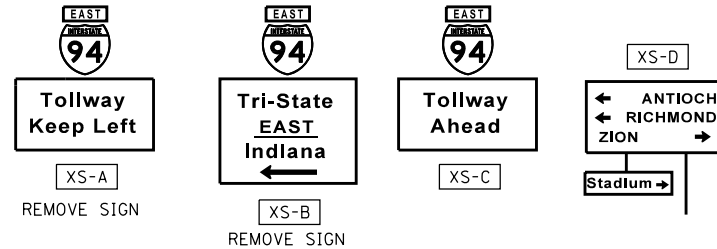
MAINTENANCE OF TRAFFIC SIGNING LEGEND



LEGEND

- ← L1 LANE NUMBER AND DIRECTION OF TRAFFIC
- ⊥ TYPE III BARRICADE
- • DRUMS AT 50'C-C WITH BIDIRECTIONAL BURNING LIGHT
- ▨ TEMPORARY PAVEMENT
- ▨ WORKZONE
- ① TEMPORARY CONCRETE BARRIER WITH BARRIER WALL MARKERS, TYPE C
- ② RELOCATE TEMPORARY CONCRETE BARRIER
- ③ PAVEMENT MARKING TAPE, TYPE III 4" WHITE
- ④ PAVEMENT MARKING TAPE, TYPE III 4" WHITE, 2' DASH 6' SKIP
- ⑤ PAVEMENT MARKING TAPE, TYPE III 4" YELLOW, DOUBLE LINE
- ⑥ PAVEMENT MARKING TAPE, TYPE III 4" YELLOW
- ⑦ PAVEMENT MARKING TAPE, TYPE III 5" WHITE, 10' DASH 30' SKIP
- ⑧ PAVEMENT MARKING TAPE, TYPE III 4" WHITE, 25' DASH 25' SKIP
- ⑨ PAVEMENT MARKING TAPE, TYPE III 8" WHITE
- ⑪ PAVEMENT MARKING TAPE, TYPE III 12" WHITE
- ⑫ PAVEMENT MARKING TAPE, TYPE III 24" WHITE
- ⑬ IMPACT ATTENUATORS, TEMPORARY (FULLY REDIRECTIVE, NARROW), TEST LEVEL 3
- ⑭ IMPACT ATTENUATORS, RELOCATE (FULLY REDIRECTIVE, NARROW), TEST LEVEL 3
- ⑮ IMPACT ATTENUATORS, TEMPORARY (NON-REDIRECTIVE), TEST LEVEL 3
- ⑯ IMPACT ATTENUATORS, RELOCATE (NON-REDIRECTIVE), TEST LEVEL 3
- ⑰ IMPACT ATTENUATORS, TEMPORARY (FULLY REDIRECTIVE, WIDE), TEST LEVEL 3
- ⑱ IMPACT ATTENUATORS, RELOCATE (FULLY REDIRECTIVE, WIDE), TEST LEVEL 3

EXISTING SIGNS



BOWMAN, BARRETT & ASSOCIATES INC.
CONSULTING ENGINEERS
Chicago, Illinois
312.228.0100
www.bbandainc.com

FILE NAME = \$FILES\$	USER NAME = default	DESIGNED -	REVISED -
		DRAWN - RA	REVISED -
	PLOT SCALE = H1'-10" V1'-5"	CHECKED - RGR	REVISED -
	PLOT DATE = 6/20/2012	DATE - 6/19/2012	REVISED -

STATE OF ILLINOIS
DEPARTMENT OF TRANSPORTATION

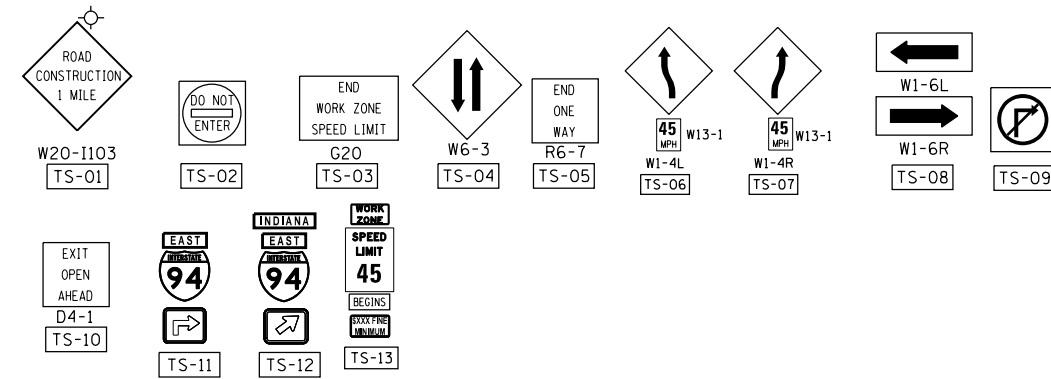
MOT PLAN IL RTE 173 - STAGE 1B

SCALE: 1"=50' SHEET NO. 6 OF 14 SHEETS STA. 2020+00 TO STA. 2035+00

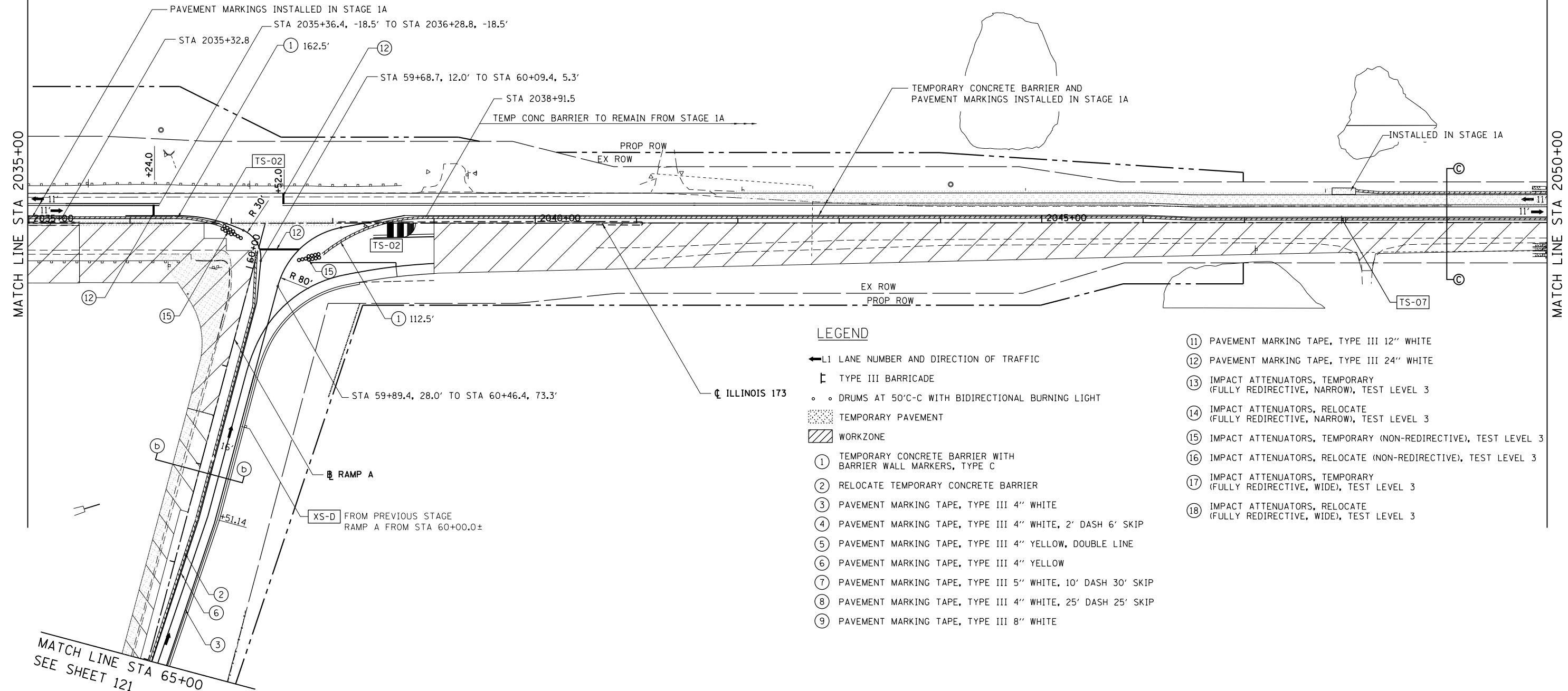
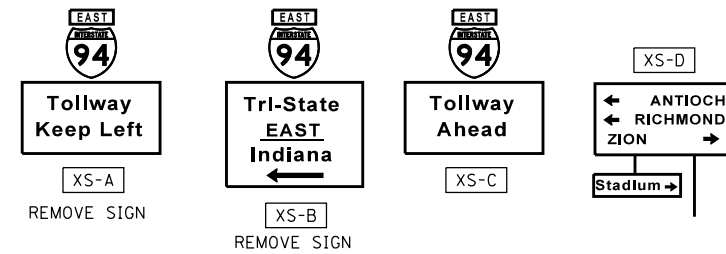
F.A. RTE.	SECTION	COUNTY	TOTAL SHEETS	SHEET NO.
94	49-1-R-1	LAKE	677	147
CONTRACT NO. 60L77				
ILLINOIS FED. AID PROJECT				

S:\1101\95\CADD\60L77_IL_173\60L77_Sheets\0160L77-plt-staging\95_1B.dgn

MAINTENANCE OF TRAFFIC SIGNING LEGEND



EXISTING SIGNS



LEGEND

- ← L1 LANE NUMBER AND DIRECTION OF TRAFFIC
- ☐ TYPE III BARRICADE
- DRUMS AT 50'C-C WITH BIDIRECTIONAL BURNING LIGHT
- ▨ TEMPORARY PAVEMENT
- ▨ WORKZONE
- ① TEMPORARY CONCRETE BARRIER WITH BARRIER WALL MARKERS, TYPE C
- ② RELOCATE TEMPORARY CONCRETE BARRIER
- ③ PAVEMENT MARKING TAPE, TYPE III 4" WHITE
- ④ PAVEMENT MARKING TAPE, TYPE III 4" WHITE, 2' DASH 6' SKIP
- ⑤ PAVEMENT MARKING TAPE, TYPE III 4" YELLOW, DOUBLE LINE
- ⑥ PAVEMENT MARKING TAPE, TYPE III 4" YELLOW
- ⑦ PAVEMENT MARKING TAPE, TYPE III 5" WHITE, 10' DASH 30' SKIP
- ⑧ PAVEMENT MARKING TAPE, TYPE III 4" WHITE, 25' DASH 25' SKIP
- ⑨ PAVEMENT MARKING TAPE, TYPE III 8" WHITE
- ⑪ PAVEMENT MARKING TAPE, TYPE III 12" WHITE
- ⑫ PAVEMENT MARKING TAPE, TYPE III 24" WHITE
- ⑬ IMPACT ATTENUATORS, TEMPORARY (FULLY REDIRECTIVE, NARROW), TEST LEVEL 3
- ⑭ IMPACT ATTENUATORS, RELOCATE (FULLY REDIRECTIVE, NARROW), TEST LEVEL 3
- ⑮ IMPACT ATTENUATORS, TEMPORARY (NON-REDIRECTIVE), TEST LEVEL 3
- ⑯ IMPACT ATTENUATORS, RELOCATE (NON-REDIRECTIVE), TEST LEVEL 3
- ⑰ IMPACT ATTENUATORS, TEMPORARY (FULLY REDIRECTIVE, WIDE), TEST LEVEL 3
- ⑱ IMPACT ATTENUATORS, RELOCATE (FULLY REDIRECTIVE, WIDE), TEST LEVEL 3

BOWMAN, BARRETT & ASSOCIATES INC.
CONSULTING ENGINEERS
Chicago, Illinois
312.228.0100
www.bbandainc.com

FILE NAME = \$FILES\$	USER NAME = default	DESIGNED -	REVISED -
		DRAWN - RA	REVISED -
		CHECKED - RGR	REVISED -
		DATE - 6/19/2012	REVISED -

STATE OF ILLINOIS
DEPARTMENT OF TRANSPORTATION

MOT PLAN IL RTE 173 - STAGE 1B

SCALE: 1"=50' SHEET NO. 7 OF 14 SHEETS STA. 2035+00 TO STA. 2050+00

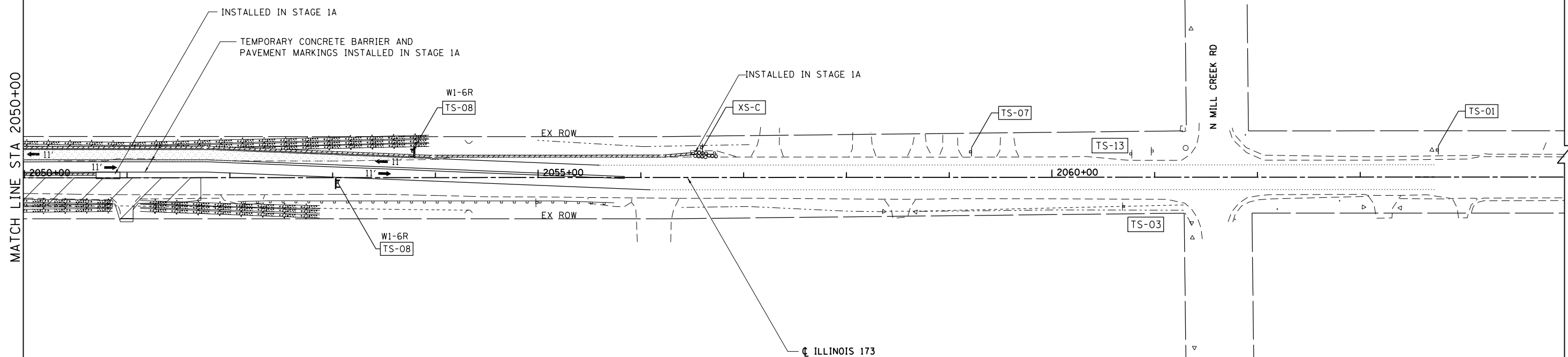
F.A. RTE.	SECTION	COUNTY	TOTAL SHEETS	SHEET NO.
94	49-1-R-1	LAKE	677	148
CONTRACT NO. 60L77				
ILLINOIS FED. AID PROJECT				

S:\1101\95\CADD\60L77_IL_173\60L77_Sheets\1160L77-ht-staging\9L1B.dgn

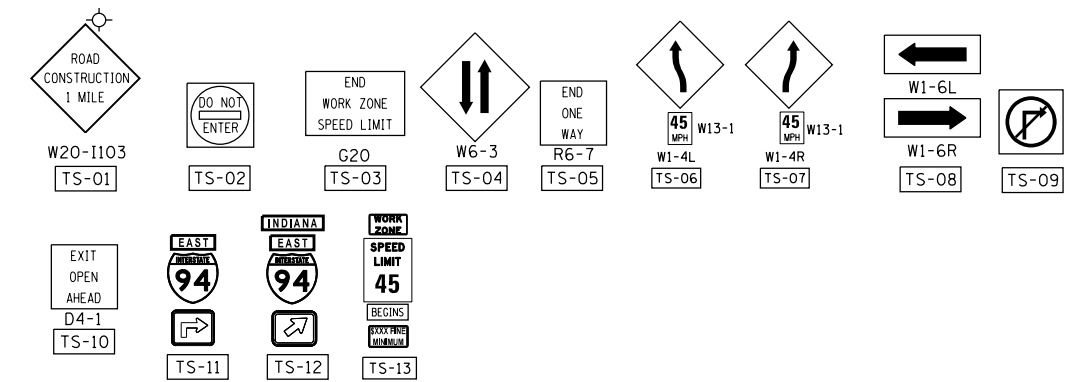
LEGEND

- ← L1 LANE NUMBER AND DIRECTION OF TRAFFIC
- ⊥ TYPE III BARRICADE
- ○ DRUMS AT 50'C-C WITH BIDIRECTIONAL BURNING LIGHT
- ▨ TEMPORARY PAVEMENT
- ▨ WORKZONE
- ① TEMPORARY CONCRETE BARRIER WITH BARRIER WALL MARKERS, TYPE C
- ② RELOCATE TEMPORARY CONCRETE BARRIER
- ③ PAVEMENT MARKING TAPE, TYPE III 4" WHITE
- ④ PAVEMENT MARKING TAPE, TYPE III 4" WHITE, 2' DASH 6' SKIP
- ⑤ PAVEMENT MARKING TAPE, TYPE III 4" YELLOW, DOUBLE LINE
- ⑥ PAVEMENT MARKING TAPE, TYPE III 4" YELLOW
- ⑦ PAVEMENT MARKING TAPE, TYPE III 5" WHITE, 10' DASH 30' SKIP
- ⑧ PAVEMENT MARKING TAPE, TYPE III 4" WHITE, 25' DASH 25' SKIP
- ⑨ PAVEMENT MARKING TAPE, TYPE III 8" WHITE

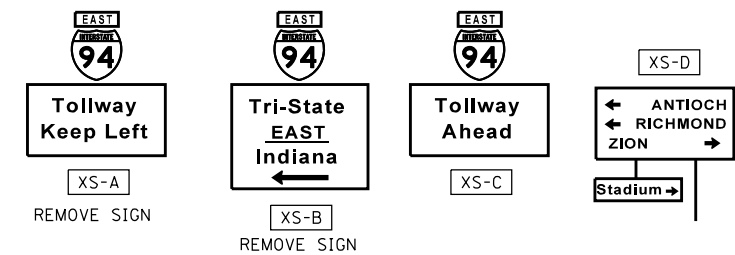
- ⑪ PAVEMENT MARKING TAPE, TYPE III 12" WHITE
- ⑫ PAVEMENT MARKING TAPE, TYPE III 24" WHITE
- ⑬ IMPACT ATTENUATORS, TEMPORARY (FULLY REDIRECTIVE, NARROW), TEST LEVEL 3
- ⑭ IMPACT ATTENUATORS, RELOCATE (FULLY REDIRECTIVE, NARROW), TEST LEVEL 3
- ⑮ IMPACT ATTENUATORS, TEMPORARY (NON-REDIRECTIVE), TEST LEVEL 3
- ⑯ IMPACT ATTENUATORS, RELOCATE (NON-REDIRECTIVE), TEST LEVEL 3
- ⑰ IMPACT ATTENUATORS, TEMPORARY (FULLY REDIRECTIVE, WIDE), TEST LEVEL 3
- ⑱ IMPACT ATTENUATORS, RELOCATE (FULLY REDIRECTIVE, WIDE), TEST LEVEL 3



MAINTENANCE OF TRAFFIC SIGNING LEGEND



EXISTING SIGNS



BOWMAN, BARRETT & ASSOCIATES INC.
 CONSULTING ENGINEERS
 Chicago, Illinois
 312.228.0100
 www.bbandainc.com

FILE NAME = \$FILES\$	USER NAME = default	DESIGNED -	REVISED -
		DRAWN - RA	REVISED -
	PLOT SCALE = H=1"=10' V=1"=5'	CHECKED - RGR	REVISED -
	PLOT DATE = 6/20/2012	DATE - 6/19/2012	REVISED -

**STATE OF ILLINOIS
 DEPARTMENT OF TRANSPORTATION**

MOT PLAN IL RTE 173 - STAGE 1B

SCALE: 1"=50' SHEET NO. 8 OF 14 SHEETS STA. 2050+00 TO STA. 2065+00

F.A. RTE.	SECTION	COUNTY	TOTAL SHEETS	SHEET NO.
94	49-1-R-1	LAKE	677	149
CONTRACT NO. 60L77				
ILLINOIS FED. AID PROJECT				

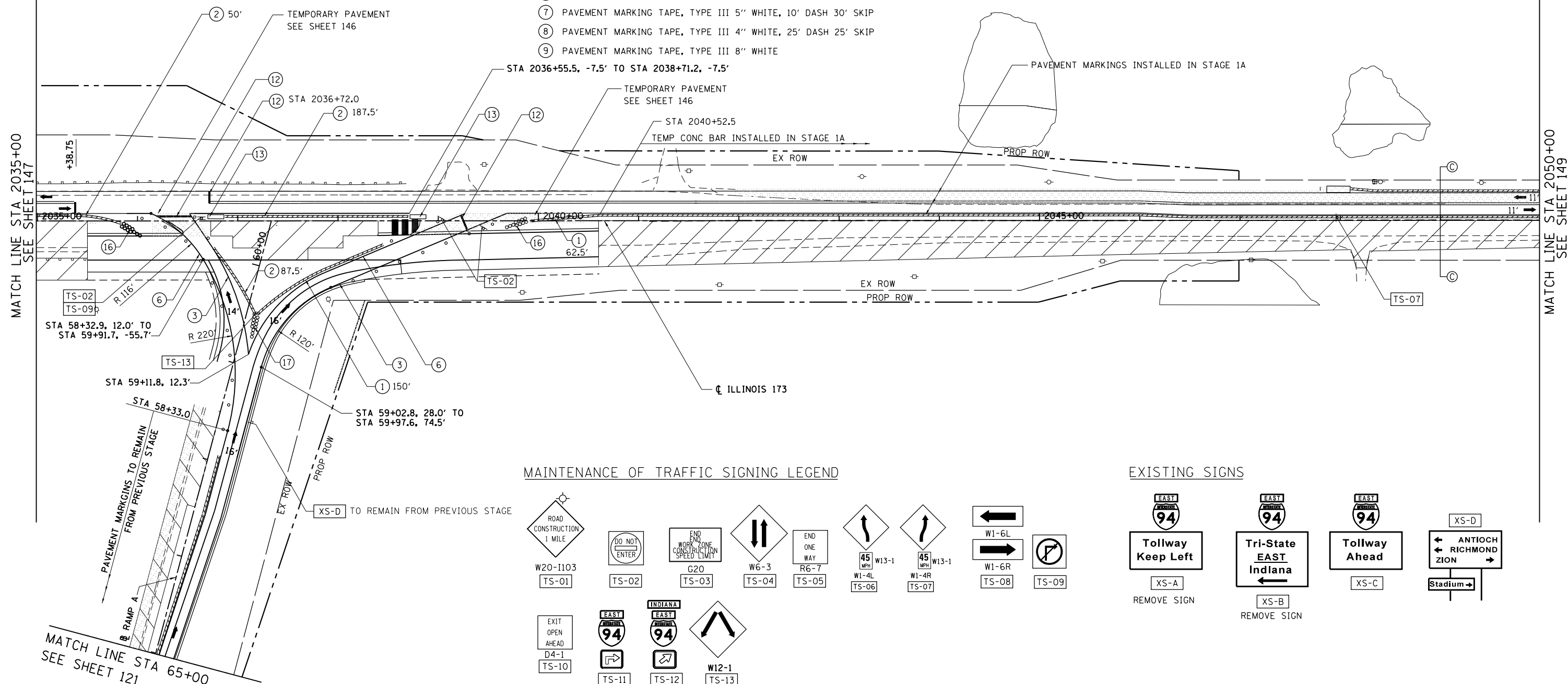



S:\1101\95-CADD\60L77-IL-173\60L77-Sheets\0160L77-ah-ts-stage1b.dgn

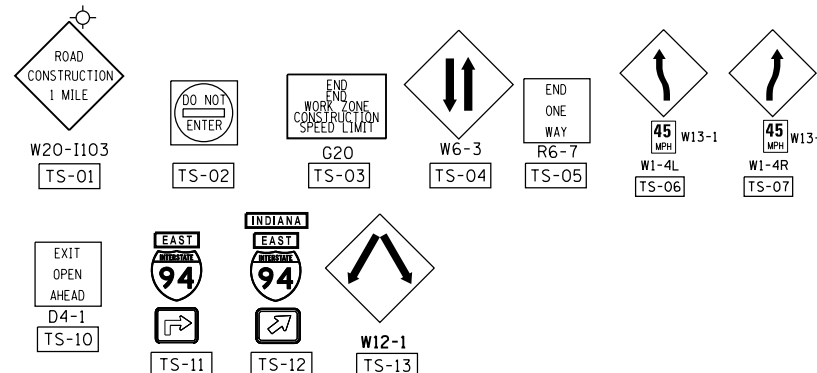
LEGEND

- ← L1 LANE NUMBER AND DIRECTION OF TRAFFIC
- ⊥ TYPE III BARRICADE
- • DRUMS AT 50'C-C WITH BIDIRECTIONAL BURNING LIGHT
- ▨ TEMPORARY PAVEMENT
- ▨ WORKZONE
- ① TEMPORARY CONCRETE BARRIER WITH BARRIER WALL MARKERS, TYPE C
- ② RELOCATE TEMPORARY CONCRETE BARRIER
- ③ PAVEMENT MARKING TAPE, TYPE III 4" WHITE
- ④ PAVEMENT MARKING TAPE, TYPE III 4" WHITE, 2' DASH 6' SKIP
- ⑤ PAVEMENT MARKING TAPE, TYPE III 4" YELLOW, DOUBLE LINE
- ⑥ PAVEMENT MARKING TAPE, TYPE III 4" YELLOW
- ⑦ PAVEMENT MARKING TAPE, TYPE III 5" WHITE, 10' DASH 30' SKIP
- ⑧ PAVEMENT MARKING TAPE, TYPE III 4" WHITE, 25' DASH 25' SKIP
- ⑨ PAVEMENT MARKING TAPE, TYPE III 8" WHITE

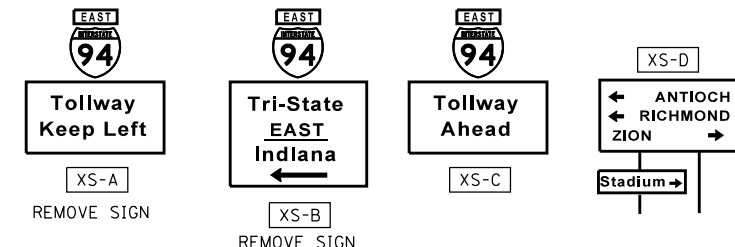
- ⑩ PAVEMENT MARKING TAPE, TYPE III 12" WHITE
- ⑪ PAVEMENT MARKING TAPE, TYPE III 24" WHITE
- ⑬ IMPACT ATTENUATORS, TEMPORARY (FULLY REDIRECTIVE, NARROW), TEST LEVEL 3
- ⑭ IMPACT ATTENUATORS, RELOCATE (FULLY REDIRECTIVE, NARROW), TEST LEVEL 3
- ⑮ IMPACT ATTENUATORS, TEMPORARY (NON-REDIRECTIVE), TEST LEVEL 3
- ⑯ IMPACT ATTENUATORS, RELOCATE (NON-REDIRECTIVE), TEST LEVEL 3
- ⑰ IMPACT ATTENUATORS, TEMPORARY (FULLY REDIRECTIVE, WIDE), TEST LEVEL 3
- ⑱ IMPACT ATTENUATORS, RELOCATE (FULLY REDIRECTIVE), TEST LEVEL 3



MAINTENANCE OF TRAFFIC SIGNING LEGEND



EXISTING SIGNS



BOWMAN, BARRETT & ASSOCIATES INC.
CONSULTING ENGINEERS
Chicago, Illinois
312.228.0100
www.bbadainc.com

FILE NAME = \$FILES\$	USER NAME = default	DESIGNED -	REVISED -	STATE OF ILLINOIS DEPARTMENT OF TRANSPORTATION	MOT PLAN IL RTE 173 - STAGE 1C		F.A. RTE.	SECTION	COUNTY	TOTAL SHEETS	SHEET NO.	
	PLOT SCALE = H=1"=10' V=1"=5'	DRAWN - RA	REVISED -		SCALE: 1"=50'	SHEET NO. 9 OF 14 SHEETS	STA. 2035+00 TO STA. 2050+00	94	49-1-R-1	LAKE	677	150
	PLOT DATE = 6/20/2012	CHECKED - RGR	REVISED -		CONTRACT NO. 60L77							
		DATE - 6/19/2012	REVISED -		ILLINOIS FED. AID PROJECT							

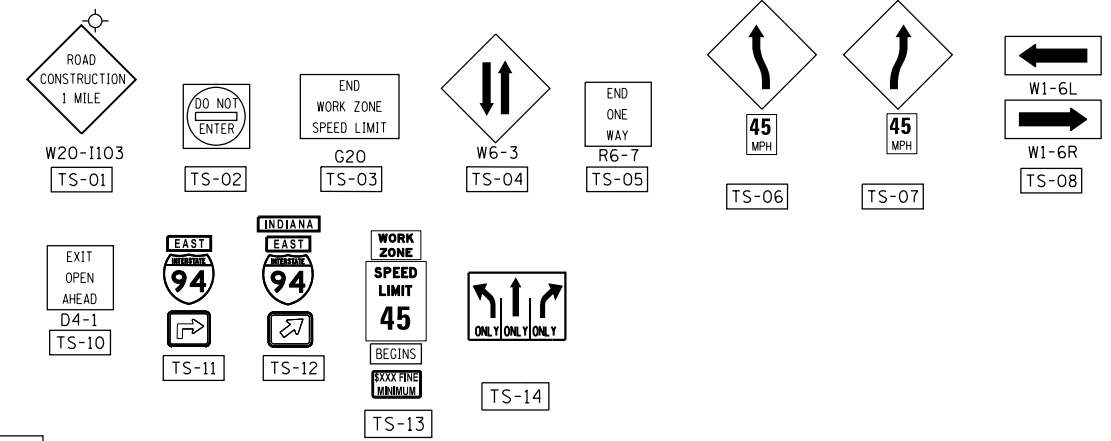
S:\1101\95\CADD\60L77_IL_173\60L77_Sheets\1160L77-ht+stage1c.dgn

LEGEND

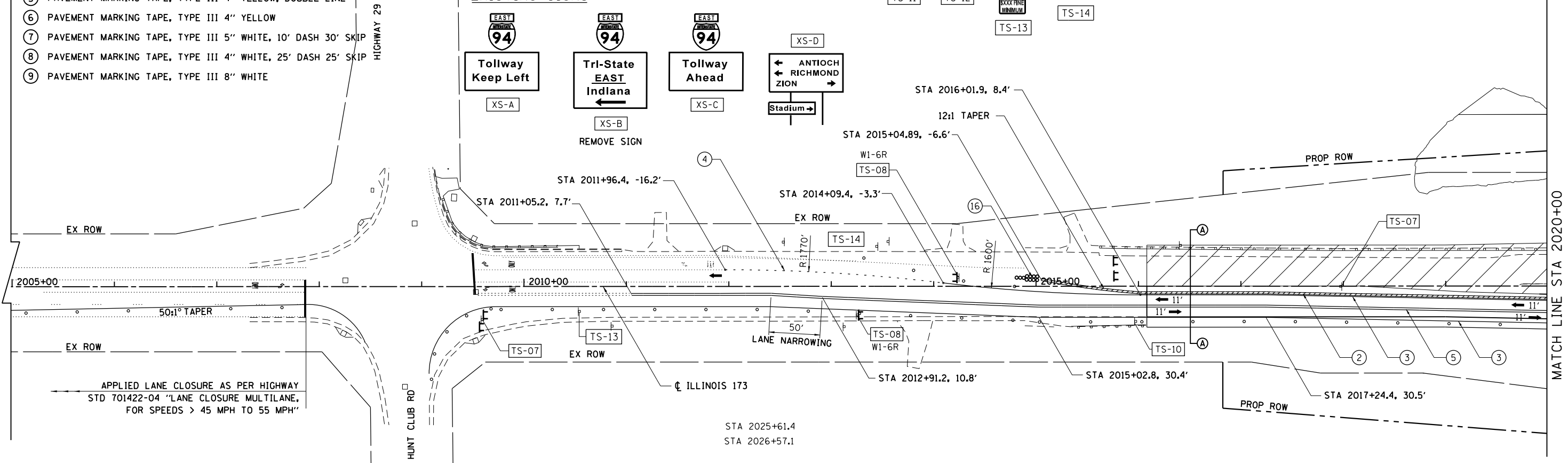
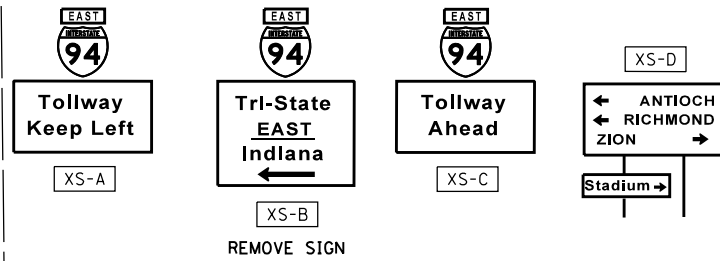
- ← L1 LANE NUMBER AND DIRECTION OF TRAFFIC
- ⊥ TYPE III BARRICADE
- • DRUMS AT 50'C-C WITH BIDIRECTIONAL BURNING LIGHT
- ▨ TEMPORARY PAVEMENT
- ▨ WORKZONE
- ① TEMPORARY CONCRETE BARRIER WITH BARRIER WALL MARKERS, TYPE C
- ② RELOCATE TEMPORARY CONCRETE BARRIER
- ③ PAVEMENT MARKING TAPE, TYPE III 4" WHITE
- ④ PAVEMENT MARKING TAPE, TYPE III 4" WHITE, 2' DASH 6' SKIP
- ⑤ PAVEMENT MARKING TAPE, TYPE III 4" YELLOW, DOUBLE LINE
- ⑥ PAVEMENT MARKING TAPE, TYPE III 4" YELLOW
- ⑦ PAVEMENT MARKING TAPE, TYPE III 5" WHITE, 10' DASH 30' SKIP
- ⑧ PAVEMENT MARKING TAPE, TYPE III 4" WHITE, 25' DASH 25' SKIP
- ⑨ PAVEMENT MARKING TAPE, TYPE III 8" WHITE

- ⑪ PAVEMENT MARKING TAPE, TYPE III 12" WHITE
- ⑫ PAVEMENT MARKING TAPE, TYPE III 24" WHITE
- ⑬ IMPACT ATTENUATORS, TEMPORARY (FULLY REDIRECTIVE, NARROW), TEST LEVEL 3
- ⑭ IMPACT ATTENUATORS, RELOCATE (FULLY REDIRECTIVE, NARROW), TEST LEVEL 3
- ⑮ IMPACT ATTENUATORS, TEMPORARY (NON-REDIRECTIVE), TEST LEVEL 3
- ⑯ IMPACT ATTENUATORS, RELOCATE (NON-REDIRECTIVE), TEST LEVEL 3
- ⑰ IMPACT ATTENUATORS, TEMPORARY (FULLY REDIRECTIVE, WIDE), TEST LEVEL 3
- ⑱ IMPACT ATTENUATORS, RELOCATE (FULLY REDIRECTIVE), TEST LEVEL 3

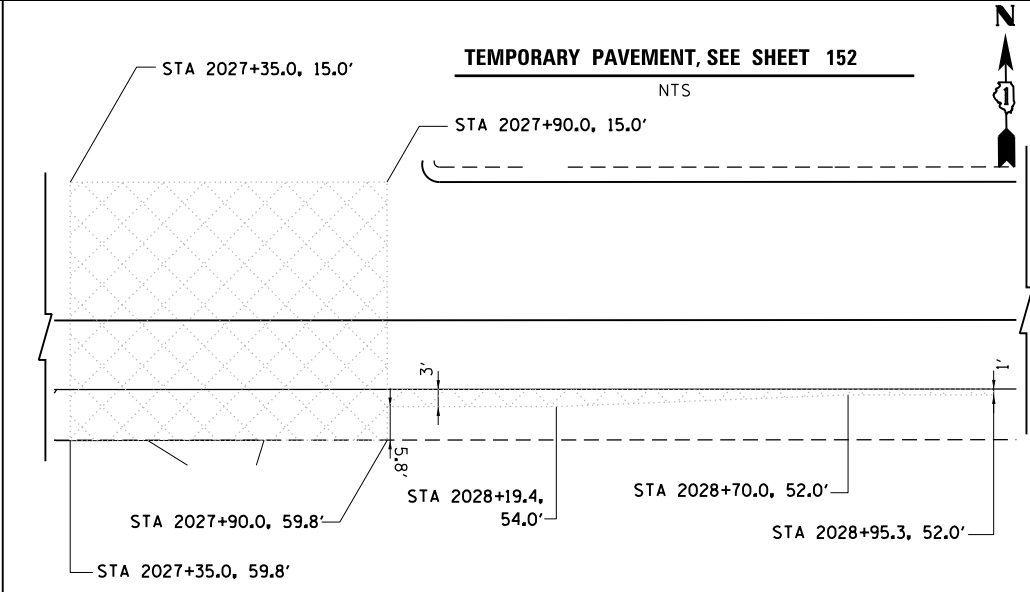
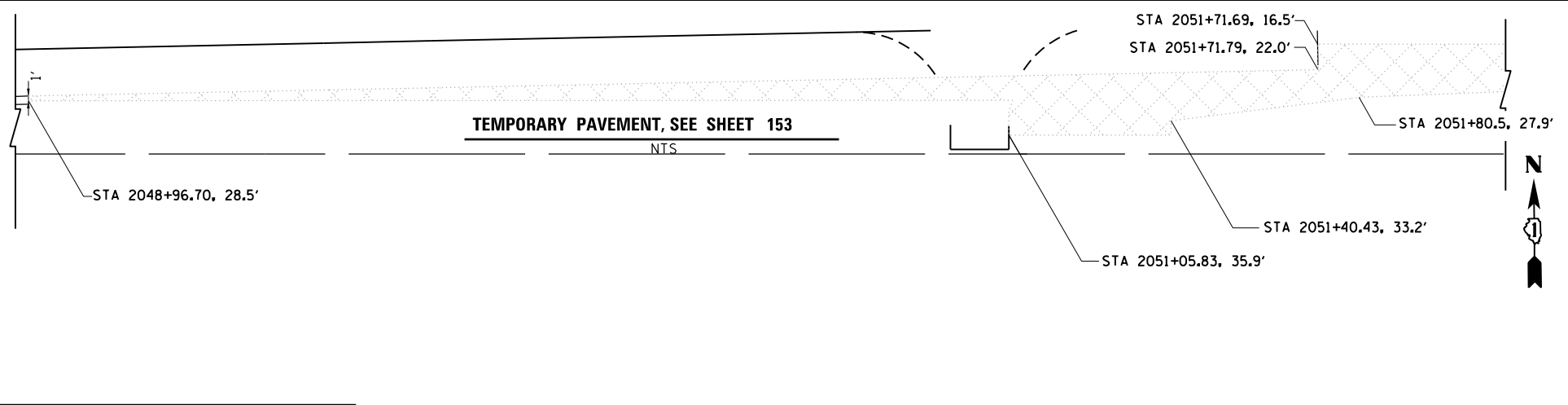
MAINTENANCE OF TRAFFIC SIGNING LEGEND



EXISTING SIGNS



APPLIED LANE CLOSURE AS PER HIGHWAY STD 701422-04 "LANE CLOSURE MULTILANE, FOR SPEEDS > 45 MPH TO 55 MPH"

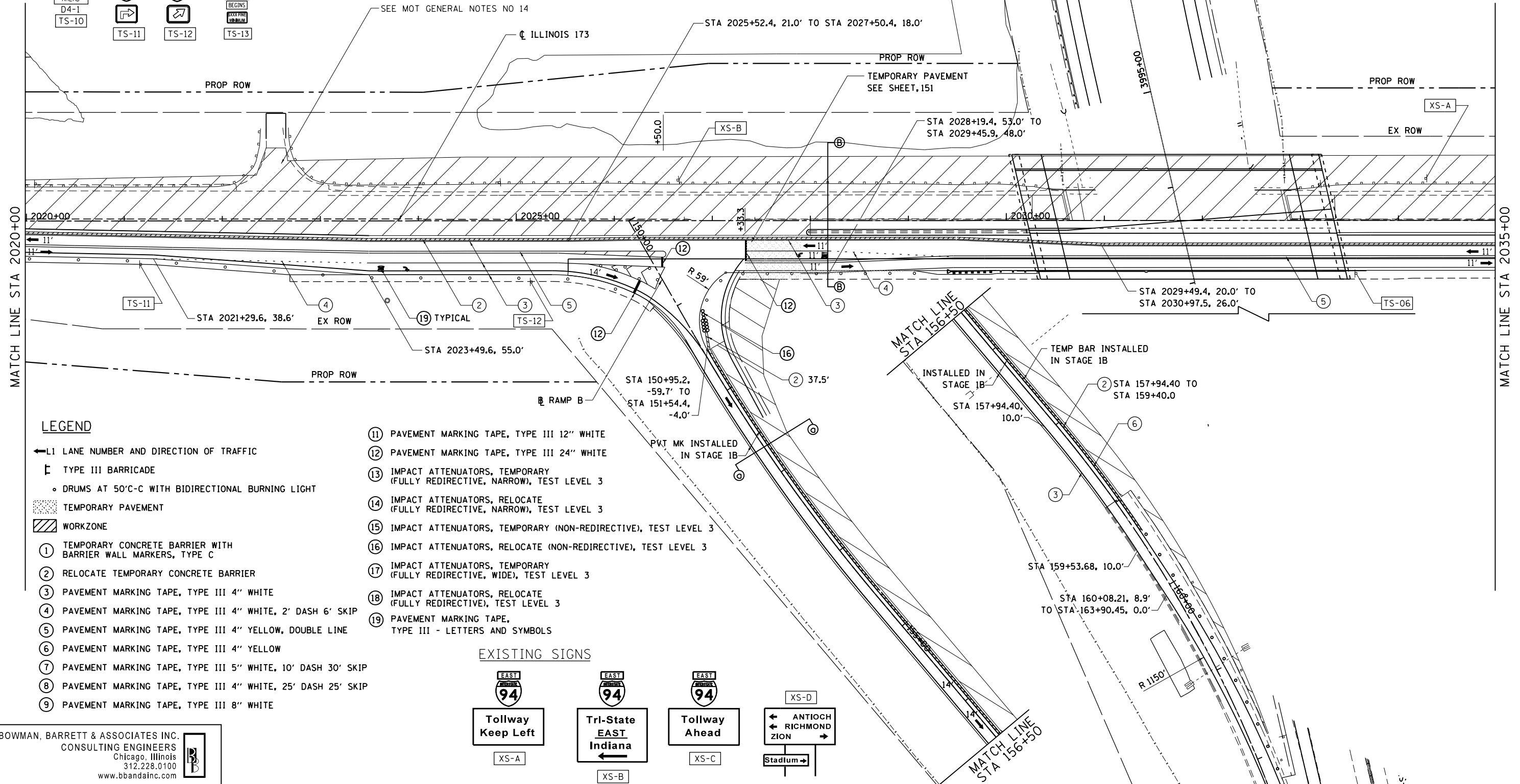
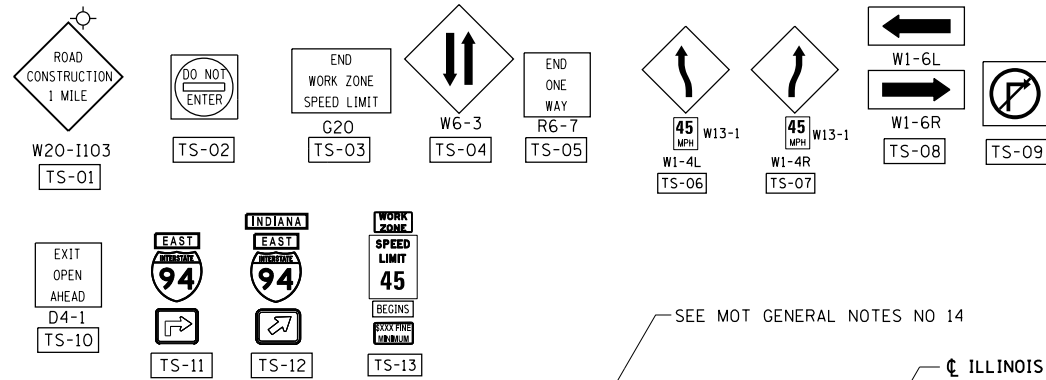


BOWMAN, BARRETT & ASSOCIATES INC.
CONSULTING ENGINEERS
Chicago, Illinois
312.228.0100
www.bbandainc.com

FILE NAME = \$FILES\$	USER NAME = default	DESIGNED -	REVISED -	STATE OF ILLINOIS DEPARTMENT OF TRANSPORTATION	MOT PLAN IL RTE 173 - STAGE 2A		F.A. RTE.	SECTION	COUNTY	TOTAL SHEETS	SHEET NO.
		DRAWN - RA	REVISED -				94	49-1-R-1	LAKE	677	151
		CHECKED - RGR	REVISED -				CONTRACT NO. 60L77				
		DATE - 6/19/2012	REVISED -				ILLINOIS FED. AID PROJECT				

S:\1101\95\CADD\60L77_IL_173\60L77_Sheets\1160L77-INT-STAGING\43.2A.dgn

MAINTENANCE OF TRAFFIC SIGNING LEGEND

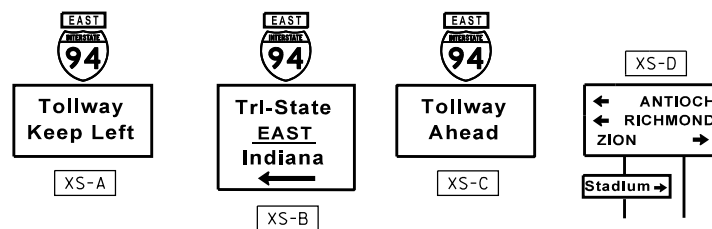


LEGEND

- ← L1 LANE NUMBER AND DIRECTION OF TRAFFIC
- ▬ TYPE III BARRICADE
- DRUMS AT 50'C-C WITH BIDIRECTIONAL BURNING LIGHT
- ▨ TEMPORARY PAVEMENT
- ▨ WORKZONE
- ① TEMPORARY CONCRETE BARRIER WITH BARRIER WALL MARKERS, TYPE C
- ② RELOCATE TEMPORARY CONCRETE BARRIER
- ③ PAVEMENT MARKING TAPE, TYPE III 4" WHITE
- ④ PAVEMENT MARKING TAPE, TYPE III 4" WHITE, 2' DASH 6' SKIP
- ⑤ PAVEMENT MARKING TAPE, TYPE III 4" YELLOW, DOUBLE LINE
- ⑥ PAVEMENT MARKING TAPE, TYPE III 4" YELLOW
- ⑦ PAVEMENT MARKING TAPE, TYPE III 5" WHITE, 10' DASH 30' SKIP
- ⑧ PAVEMENT MARKING TAPE, TYPE III 4" WHITE, 25' DASH 25' SKIP
- ⑨ PAVEMENT MARKING TAPE, TYPE III 8" WHITE

- ⑪ PAVEMENT MARKING TAPE, TYPE III 12" WHITE
- ⑫ PAVEMENT MARKING TAPE, TYPE III 24" WHITE
- ⑬ IMPACT ATTENUATORS, TEMPORARY (FULLY REDIRECTIVE, NARROW), TEST LEVEL 3
- ⑭ IMPACT ATTENUATORS, RELOCATE (FULLY REDIRECTIVE, NARROW), TEST LEVEL 3
- ⑮ IMPACT ATTENUATORS, TEMPORARY (NON-REDIRECTIVE), TEST LEVEL 3
- ⑯ IMPACT ATTENUATORS, RELOCATE (NON-REDIRECTIVE), TEST LEVEL 3
- ⑰ IMPACT ATTENUATORS, TEMPORARY (FULLY REDIRECTIVE, WIDE), TEST LEVEL 3
- ⑱ IMPACT ATTENUATORS, RELOCATE (FULLY REDIRECTIVE), TEST LEVEL 3
- ⑲ PAVEMENT MARKING TAPE, TYPE III - LETTERS AND SYMBOLS

EXISTING SIGNS



BOWMAN, BARRETT & ASSOCIATES INC.
CONSULTING ENGINEERS
Chicago, Illinois
312.228.0100
www.bbainc.com

FILE NAME = \$FILES\$	USER NAME = default	DESIGNED -	REVISED -
		DRAWN - RA	REVISED -
		CHECKED - RGR	REVISED -
		DATE - 6/19/2012	REVISED -

STATE OF ILLINOIS
DEPARTMENT OF TRANSPORTATION

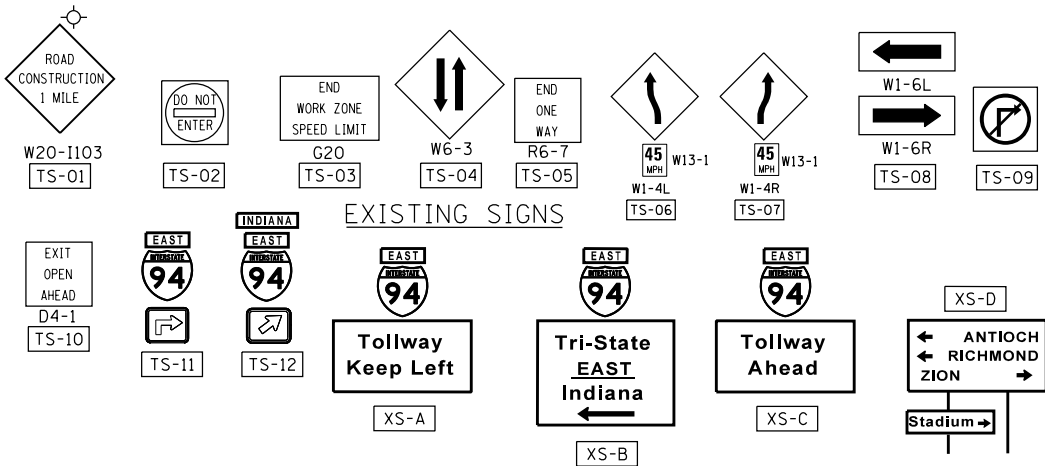
MOT PLAN IL RTE 173 - STAGE 2A

SCALE: 1"=50' SHEET NO. 11 OF 14 SHEETS STA. 2020+00 TO STA. 2035+00

F.A. RTE.	SECTION	COUNTY	TOTAL SHEETS	SHEET NO.
94	49-1-R-1	LAKE	677	152
CONTRACT NO. 60L77				

ILLINOIS FED. AID PROJECT

MAINTENANCE OF TRAFFIC SIGNING LEGEND

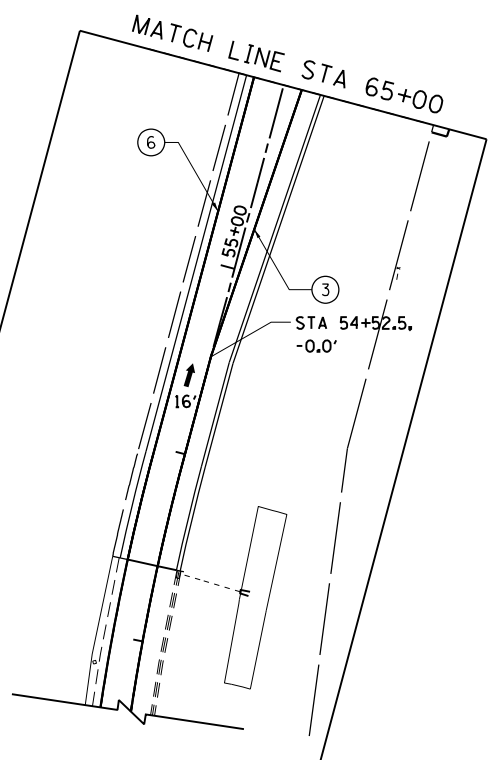
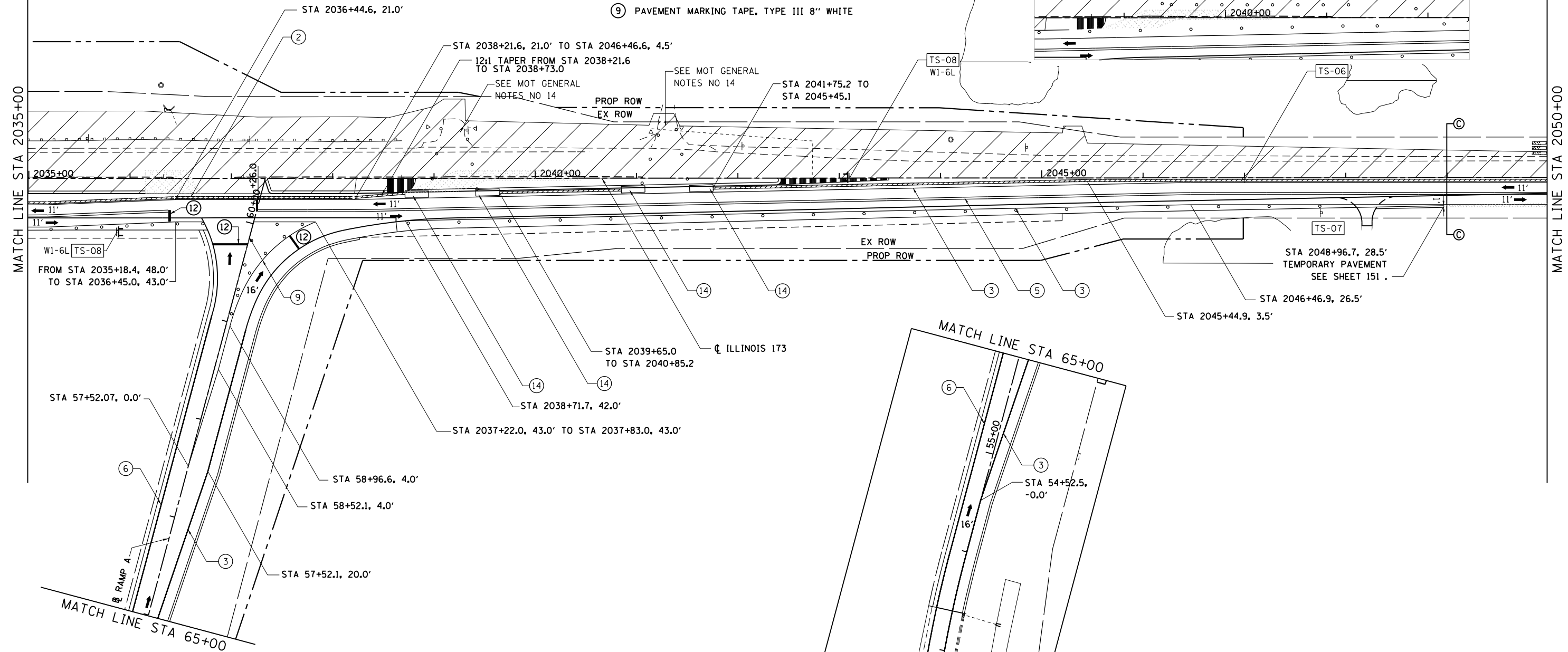


LEGEND

- L1 LANE NUMBER AND DIRECTION OF TRAFFIC
- TYPE III BARRICADE
- DRUMS AT 50'C-C WITH BIDIRECTIONAL BURNING LIGHT
- TEMPORARY PAVEMENT
- WORKZONE
- ① TEMPORARY CONCRETE BARRIER WITH BARRIER WALL MARKERS, TYPE C
- ② RELOCATE TEMPORARY CONCRETE BARRIER
- ③ PAVEMENT MARKING TAPE, TYPE III 4" WHITE
- ④ PAVEMENT MARKING TAPE, TYPE III 4" WHITE, 2' DASH 6' SKIP
- ⑤ PAVEMENT MARKING TAPE, TYPE III 4" YELLOW, DOUBLE LINE
- ⑥ PAVEMENT MARKING TAPE, TYPE III 4" YELLOW
- ⑦ PAVEMENT MARKING TAPE, TYPE III 5" WHITE, 10' DASH 30' SKIP
- ⑧ PAVEMENT MARKING TAPE, TYPE III 4" WHITE, 25' DASH 25' SKIP
- ⑨ PAVEMENT MARKING TAPE, TYPE III 8" WHITE

- ⑪ PAVEMENT MARKING TAPE, TYPE III 12" WHITE
- ⑫ PAVEMENT MARKING TAPE, TYPE III 24" WHITE
- ⑬ IMPACT ATTENUATORS, TEMPORARY (FULLY REDIRECTIVE, NARROW), TEST LEVEL 3
- ⑭ IMPACT ATTENUATORS, RELOCATE (FULLY REDIRECTIVE, NARROW), TEST LEVEL 3
- ⑮ IMPACT ATTENUATORS, TEMPORARY (NON-REDIRECTIVE), TEST LEVEL 3
- ⑯ IMPACT ATTENUATORS, RELOCATE (NON-REDIRECTIVE), TEST LEVEL 3
- ⑰ IMPACT ATTENUATORS, TEMPORARY (FULLY REDIRECTIVE, WIDE), TEST LEVEL 3
- ⑱ IMPACT ATTENUATORS, RELOCATE (FULLY REDIRECTIVE), TEST LEVEL 3

AFTER AREA IS PAVED, SHIFT TEMPORARY ACCESS FOR DRIVEWAY HERE. REMOVED TEMP CONC BARRIER FROM STA 2039+65 TO STA 2040+85 AND TEMP ATTENUATORS. FINISH THE PAVEMENT WHERE THE TEMPORARY PAVEMENT IS FROM STA 2038+70 TO STA 2045+00



BOWMAN, BARRETT & ASSOCIATES INC.
CONSULTING ENGINEERS
Chicago, Illinois
312.228.0100
www.bbandainc.com

FILE NAME = \$FILES\$	USER NAME = default	DESIGNED -	REVISED -
		DRAWN - RA	REVISED -
	PLOT SCALE = Hgt=10' Wgt=5'	CHECKED - RGR	REVISED -
	PLOT DATE = 6/20/2012	DATE - 6/19/2012	REVISED -

STATE OF ILLINOIS
DEPARTMENT OF TRANSPORTATION

MOT PLAN IL RTE 173 - STAGE 2A
SCALE: 1"=50' SHEET NO. 12 OF 14 SHEETS STA. 2035+00 TO STA. 2050+00

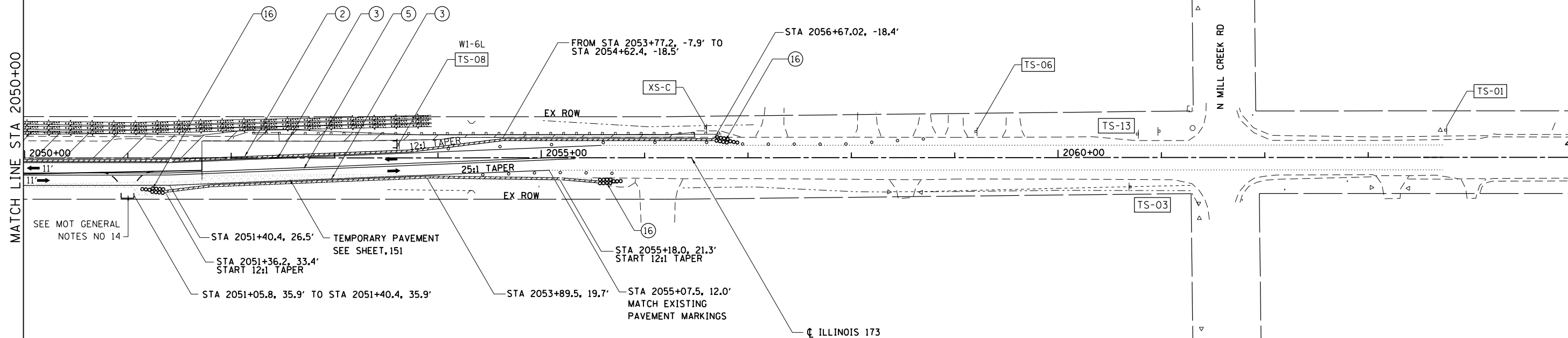
F.A. RTE.	SECTION	COUNTY	TOTAL SHEETS	SHEET NO.
94	49-1-R-1	LAKE	677	153
CONTRACT NO. 60L77				
ILLINOIS FED. AID PROJECT				

S:\1101\95\CADD\60L77_IL_173\60L77_Sheets\1166L77-ht+stage\45.2a.dgn

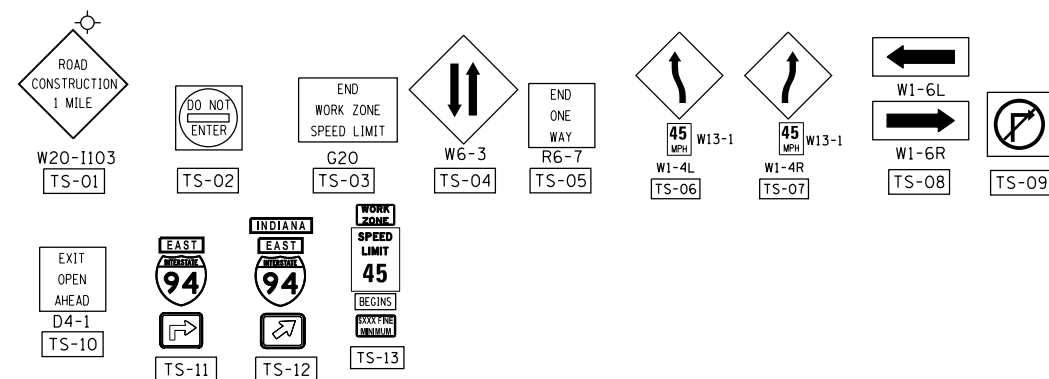
LEGEND

- L1 LANE NUMBER AND DIRECTION OF TRAFFIC
- TYPE III BARRICADE
 - DRUMS AT 50'C-C WITH BIDIRECTIONAL BURNING LIGHT
- TEMPORARY PAVEMENT
- WORKZONE
- ① TEMPORARY CONCRETE BARRIER WITH BARRIER WALL MARKERS, TYPE C
- ② RELOCATE TEMPORARY CONCRETE BARRIER
- ③ PAVEMENT MARKING TAPE, TYPE III 4" WHITE
- ④ PAVEMENT MARKING TAPE, TYPE III 4" WHITE, 2' DASH 6' SKIP
- ⑤ PAVEMENT MARKING TAPE, TYPE III 4" YELLOW, DOUBLE LINE
- ⑥ PAVEMENT MARKING TAPE, TYPE III 4" YELLOW
- ⑦ PAVEMENT MARKING TAPE, TYPE III 5" WHITE, 10' DASH 30' SKIP
- ⑧ PAVEMENT MARKING TAPE, TYPE III 4" WHITE, 25' DASH 25' SKIP
- ⑨ PAVEMENT MARKING TAPE, TYPE III 8" WHITE

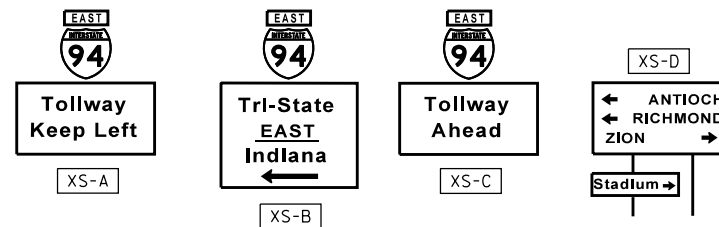
- ⑪ PAVEMENT MARKING TAPE, TYPE III 12" WHITE
- ⑫ PAVEMENT MARKING TAPE, TYPE III 24" WHITE
- ⑬ IMPACT ATTENUATORS, TEMPORARY (FULLY REDIRECTIVE, NARROW), TEST LEVEL 3
- ⑭ IMPACT ATTENUATORS, RELOCATE (FULLY REDIRECTIVE, NARROW), TEST LEVEL 3
- ⑮ IMPACT ATTENUATORS, TEMPORARY (NON-REDIRECTIVE), TEST LEVEL 3
- ⑯ IMPACT ATTENUATORS, RELOCATE (NON-REDIRECTIVE), TEST LEVEL 3
- ⑰ IMPACT ATTENUATORS, TEMPORARY (FULLY REDIRECTIVE, WIDE), TEST LEVEL 3
- ⑱ IMPACT ATTENUATORS, RELOCATE (FULLY REDIRECTIVE), TEST LEVEL 3



MAINTENANCE OF TRAFFIC SIGNING LEGEND



EXISTING SIGNS



BOWMAN, BARRETT & ASSOCIATES INC.
CONSULTING ENGINEERS
Chicago, Illinois
312.228.0100
www.bbandainc.com

FILE NAME = \$FILES\$	USER NAME = default	DESIGNED -	REVISED -
		DRAWN - RA	REVISED -
		CHECKED - RGR	REVISED -
		DATE - 6/19/2012	REVISED -

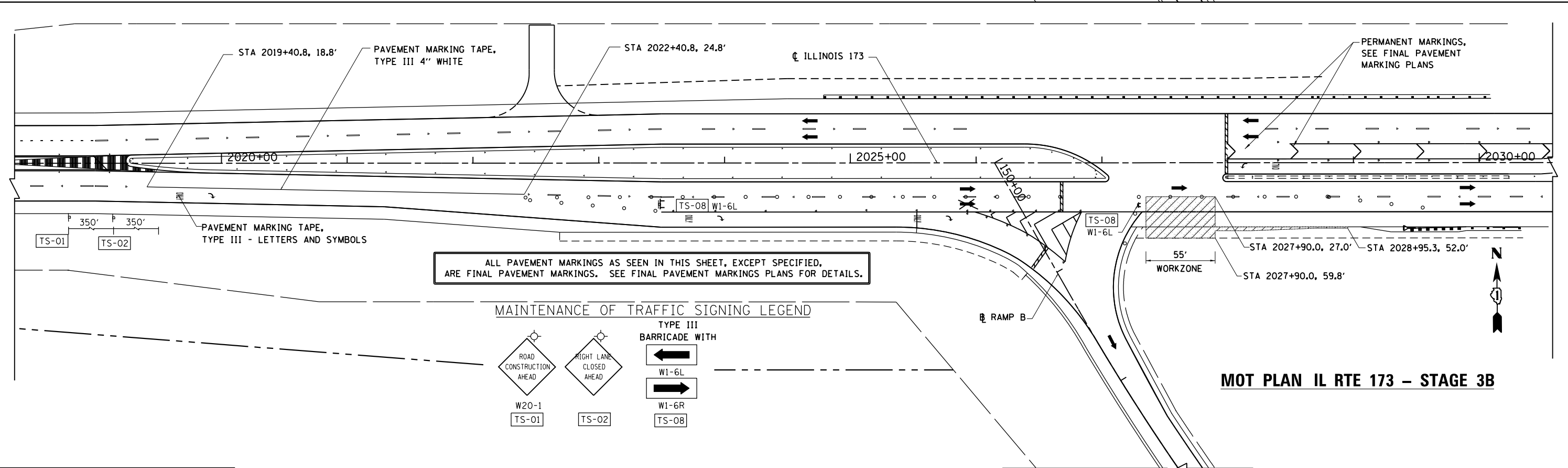
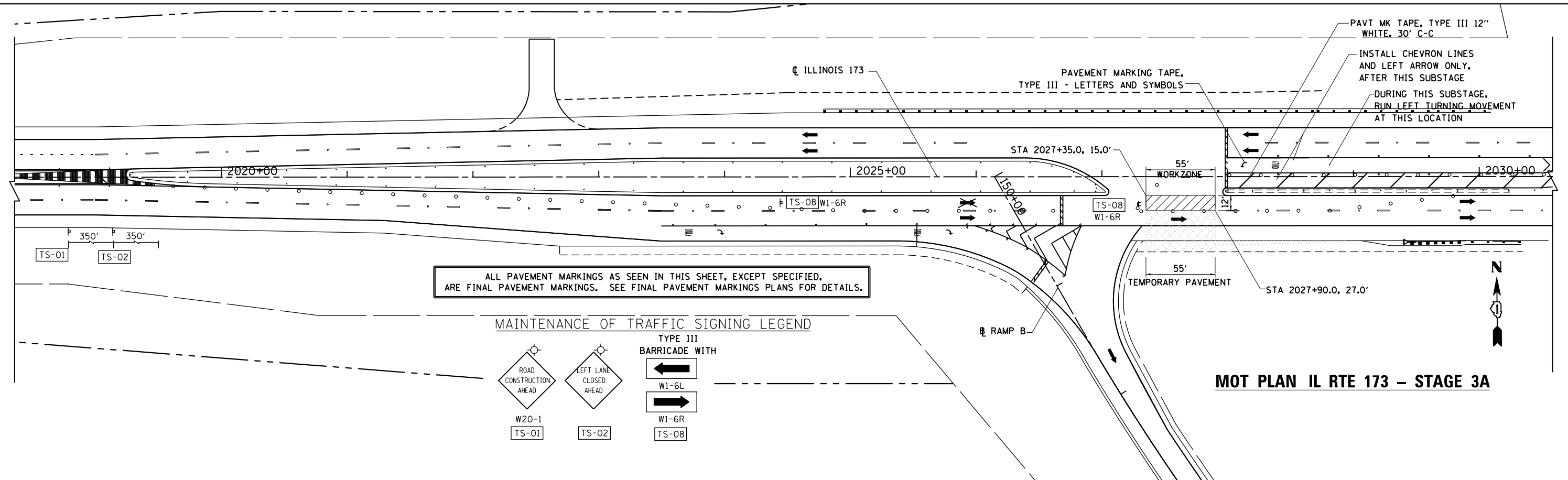
STATE OF ILLINOIS
DEPARTMENT OF TRANSPORTATION

MOT PLAN IL RTE 173 - STAGE 2A

SCALE: 1"=50' SHEET NO. 13 OF 14 SHEETS STA. 2050+00 TO STA. 2065+00

F.A. RTE.	SECTION	COUNTY	TOTAL SHEETS	SHEET NO.
94	49-1-R-1	LAKE	677	154
CONTRACT NO. 60L77				
ILLINOIS FED. AID PROJECT				





BOWMAN, BARRETT & ASSOCIATES INC.
 CONSULTING ENGINEERS
 Chicago, Illinois
 312.228.0100
 www.bbandainc.com

FILE NAME = \$FILES\$	USER NAME = default	DESIGNED -	REVISED -
		DRAWN - RA	REVISED -
		CHECKED - RGR	REVISED -
		DATE - 6/19/2012	REVISED -

**STATE OF ILLINOIS
 DEPARTMENT OF TRANSPORTATION**












MOT PLAN IL RTE 173 - STAGE 3

SCALE: 1"=20' SHEET NO. 14 OF 14 SHEETS STA. 2020+00 TO STA. 2035+00

F.A. RTE.	SECTION	COUNTY	TOTAL SHEETS	SHEET NO.
94	49-1-R-1	LAKE	677	155
CONTRACT NO. 60L77				
ILLINOIS FED. AID PROJECT				

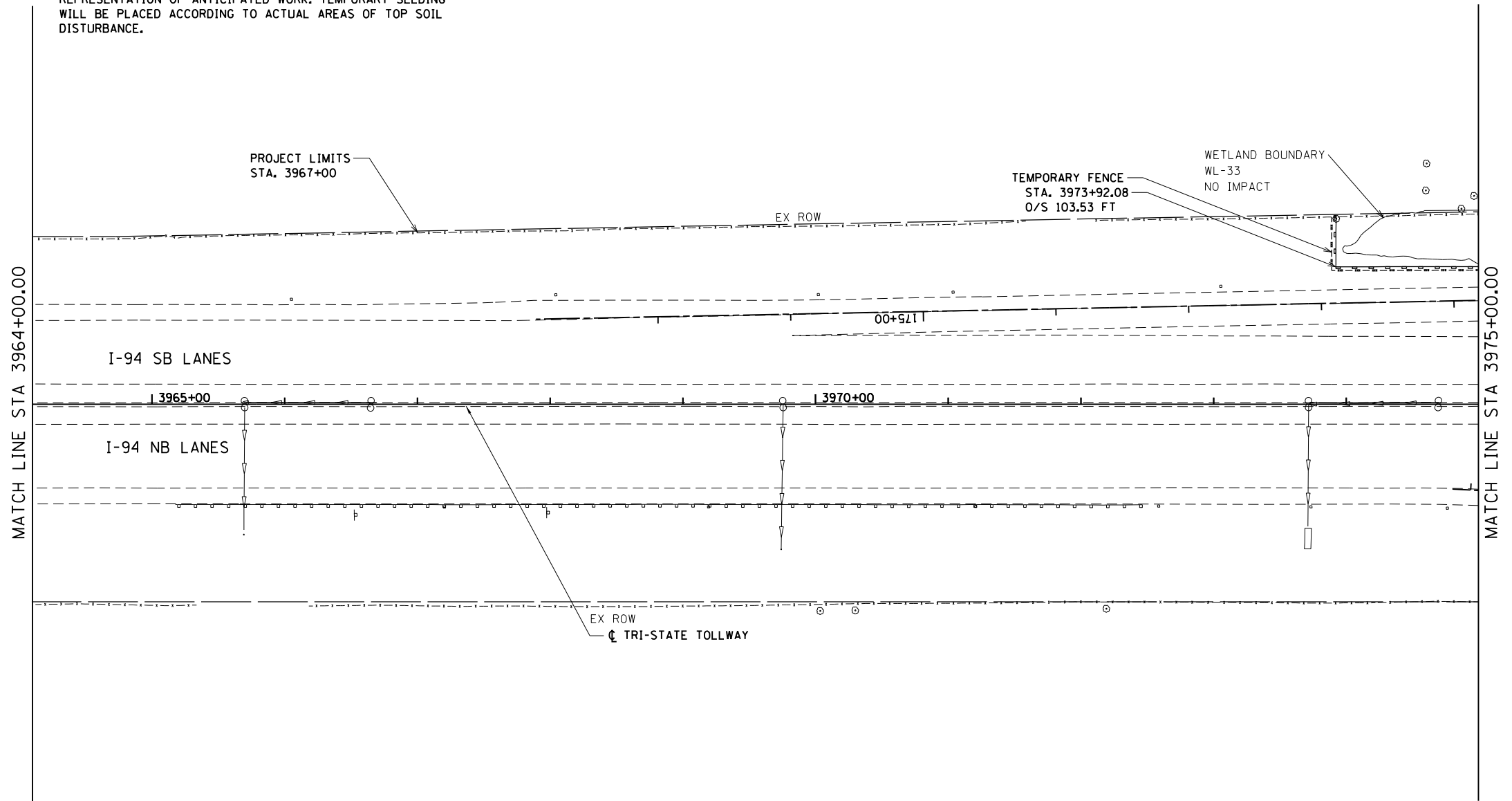
S:\1101\95-CADD\60L77_IL_173\60L77_Sheets\166L77-ht-staging7_3.dgn

LEGEND

-  STORM DRAIN PROTECTION CONSISTING OF DITCH CHECK, TEMPORARY SEEDING AND EROSION CONTROL BLANKETS
-  PERIMETER EROSION BARRIER 1 FT OFF R.O.W. (typ.)
-  TEMPORARY EROSION CONTROL SEEDING
-  TEMPORARY DITCH CHECK
-  TEMPORARY MULCH METHOD 4, 2'
-  TEMPORARY FENCE
-  FILTER FABRIC INLET PROTECTION
-  TREE TRUNK PROTECTION
-  RIP RAP (SEE PROPOSED DRAINAGE PLANS)
-  IMPACTED WETLAND
-  TEMPORARY STABILIZATION WITH STRAW MULCH

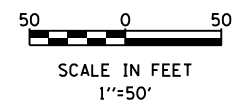
GENERAL NOTE

1. INLET AND PIPE PROTECTION SHALL BE COMPRISED OF DITCH CHECKS, TEMPORARY SEEDING AND TEMPORARY EROSION CONTROL BLANKET. STRAW BALES AND SILT FENCE SHALL NOT BE USED AS INLET AND PIPE PROTECTION.
2. "NO INTRUSION" SIGNS AND TEMPORARY FENCE TO BE USED AT BORDERS OF EACH WETLAND. SIGNS PROVIDED BY IDOT AND TO BE PLACED BY CONTRACTOR.
3. TEMPORARY SEEDING WILL BE PLACED AS STATED IN THE CONTRACT SPECIFICATIONS. AREAS SHOWN ARE A REPRESENTATION OF ANTICIPATED WORK. TEMPORARY SEEDING WILL BE PLACED ACCORDING TO ACTUAL AREAS OF TOP SOIL DISTURBANCE.



STA.	ISTHA EROSION CONTROL SCHEDULE						
	MANAGEMENT OF EROSION AND SEDIMENT CONTROL	SILT FENCE	TEMPORARY DITCH CHECKS	TEMPORARY FENCE	INLET PROTECTION	TEMPORARY STABILIZATION WITH STRAW MULCH	TREE TRUNK PROTECTION
3970+00 to 3994+00	4572.48	219.6	1134.15	12	8.20	8	
3994+00 to 4075+00	17052.54	73.2	1150.49	53	22.84	17	
TOTAL	14	21625	293	2285	65	31	25












BOWMAN, BARRETT & ASSOCIATES INC.
CONSULTING ENGINEERS
Chicago, Illinois
312.228.0100
www.bbandainc.com

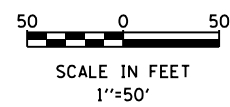
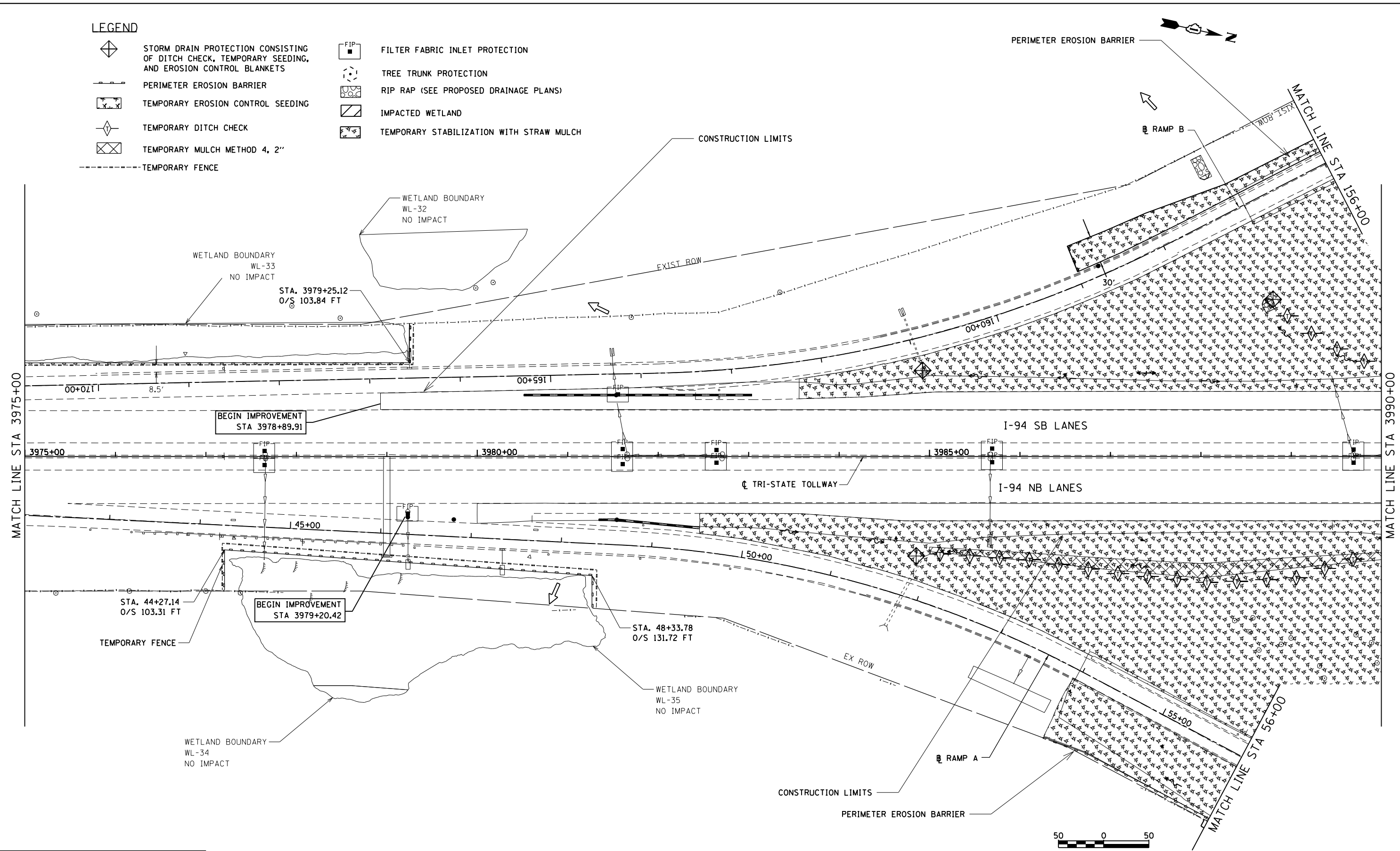


FILE NAME = \$FILES\$	USER NAME = default	DESIGNED - PTG	REVISED -	STATE OF ILLINOIS DEPARTMENT OF TRANSPORTATION	EROSION CONTROL PLAN NB I-94 AND SB I-94	F.A. RTE.	SECTION	COUNTY	TOTAL SHEETS	SHEET NO.
	PLOT SCALE = H=1'-10" V=1'-5"	DRAWN - PTG	REVISED -			94	49-1-R-1	LAKE	677	156
	PLOT DATE = 6/20/2012	CHECKED - RGR	REVISED -			CONTRACT NO. 60L77				
				DATE - 6/19/2012	REVISED -	SCALE: 1"=50'		SHEET NO. 1 OF 15 SHEETS	STA. 3960+00 TO STA. 3975+00	ILLINOIS FED. AID PROJECT

S:\1101\95-CADD\60L77 IL 173\60L77 Sheets\0160L77-ent-eros01.dgn

LEGEND

-  STORM DRAIN PROTECTION CONSISTING OF DITCH CHECK, TEMPORARY SEEDING, AND EROSION CONTROL BLANKETS
-  PERIMETER EROSION BARRIER
-  TEMPORARY EROSION CONTROL SEEDING
-  TEMPORARY DITCH CHECK
-  TEMPORARY MULCH METHOD 4, 2"
-  TEMPORARY FENCE
-  FILTER FABRIC INLET PROTECTION
-  TREE TRUNK PROTECTION
-  RIP RAP (SEE PROPOSED DRAINAGE PLANS)
-  IMPACTED WETLAND
-  TEMPORARY STABILIZATION WITH STRAW MULCH



BOWMAN, BARRETT & ASSOCIATES INC.
 CONSULTING ENGINEERS
 Chicago, Illinois
 312.228.0100
 www.bbandainc.com

FILE NAME = \$FILES\$	USER NAME = default	DESIGNED - PTG	REVISED -
		DRAWN - PTG	REVISED -
	PLOT SCALE = Hgt=10' Wdt=5'	CHECKED - RGR	REVISED -
	PLOT DATE = 6/20/2012	DATE - 6/19/2012	REVISED -

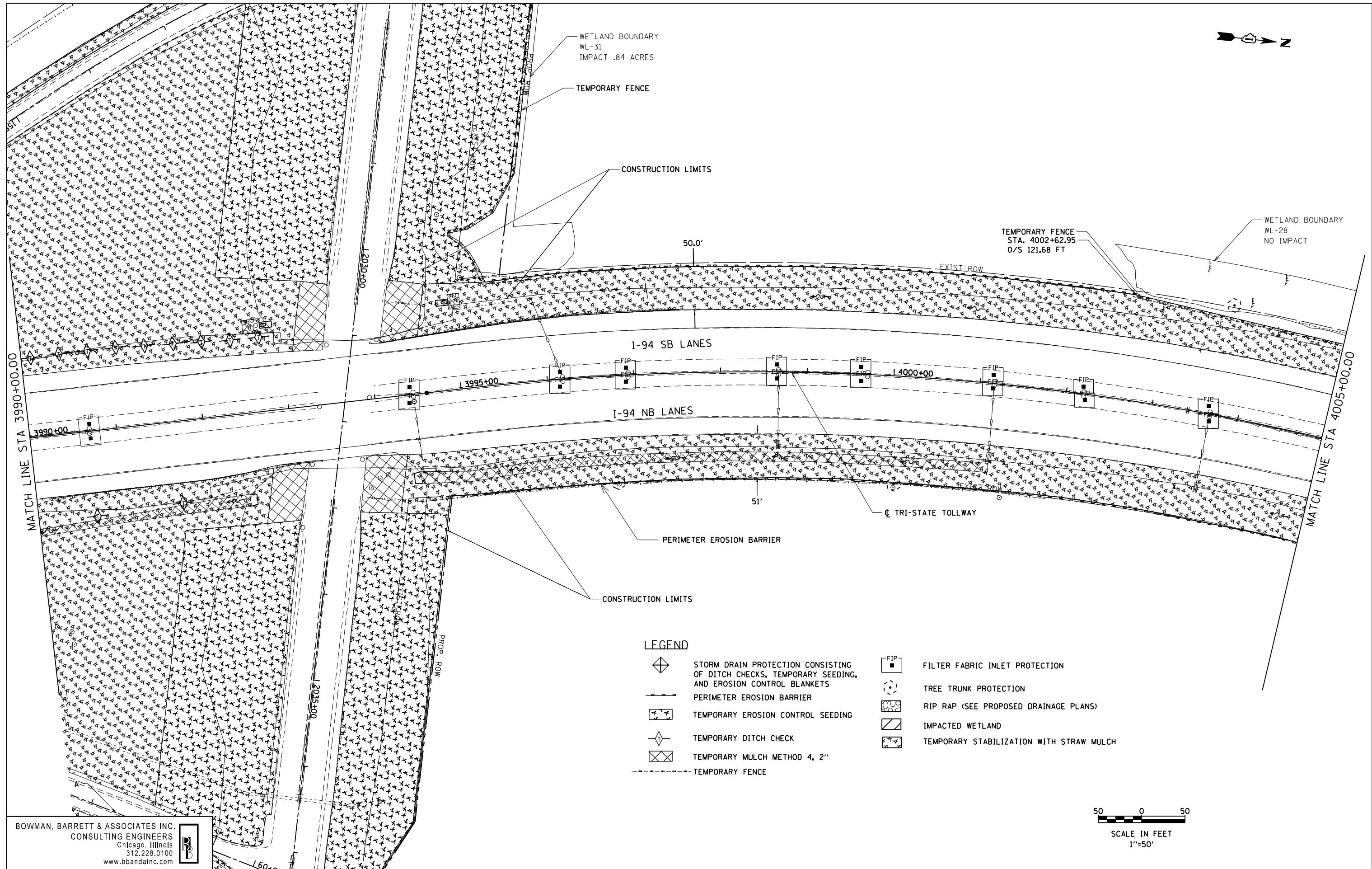
**STATE OF ILLINOIS
 DEPARTMENT OF TRANSPORTATION**

EROSION CONTROL PLAN NB I-94 AND SB I-94

SCALE: 1"=50' SHEET NO. 2 OF 15 SHEETS STA. 3975+00 TO STA. 3990+00

F.A. RTE.	SECTION	COUNTY	TOTAL SHEETS	SHEET NO.
94	49-1-R-1	LAKE	677	157
CONTRACT NO. 60L77				
ILLINOIS FED. AID PROJECT				

S:\1101\95\CADD\60L77_IL_175\60L77_Sheets\166L77-shr-eros02.dgn



WETLAND BOUNDARY
WL-31
IMPACT .84 ACRES

TEMPORARY FENCE

CONSTRUCTION LIMITS

TEMPORARY FENCE
STA. 4002+62.95
O/S 121.68 FT

WETLAND BOUNDARY
WL-28
NO IMPACT

I-94 SB LANES

I-94 NB LANES

TRI-STATE TOLLWAY

PERIMETER EROSION BARRIER

CONSTRUCTION LIMITS

LEGEND

- STORM DRAIN PROTECTION CONSISTING OF DITCH CHECKS, TEMPORARY SEEDING, AND EROSION CONTROL BLANKETS
- PERIMETER EROSION BARRIER
- TEMPORARY EROSION CONTROL SEEDING
- TEMPORARY DITCH CHECK
- TEMPORARY MULCH METHOD 4, 2"
- TEMPORARY FENCE
- FILTER FABRIC INLET PROTECTION
- TREE TRUNK PROTECTION
- RIP RAP (SEE PROPOSED DRAINAGE PLANS)
- IMPACTED WETLAND
- TEMPORARY STABILIZATION WITH STRAW MULCH

BOWMAN, BARRETT & ASSOCIATES INC.
CONSULTING ENGINEERS
Chicago, Illinois
312.228.0100
www.bbandainc.com

50 0 50
SCALE IN FEET
1"=50'

FILE NAME = \$FILES\$	USER NAME = default	DESIGNED - PTG	REVISED -
		DRAWN - PTG	REVISED -
		CHECKED - RGR	REVISED -
		DATE - 6/19/2012	REVISED -

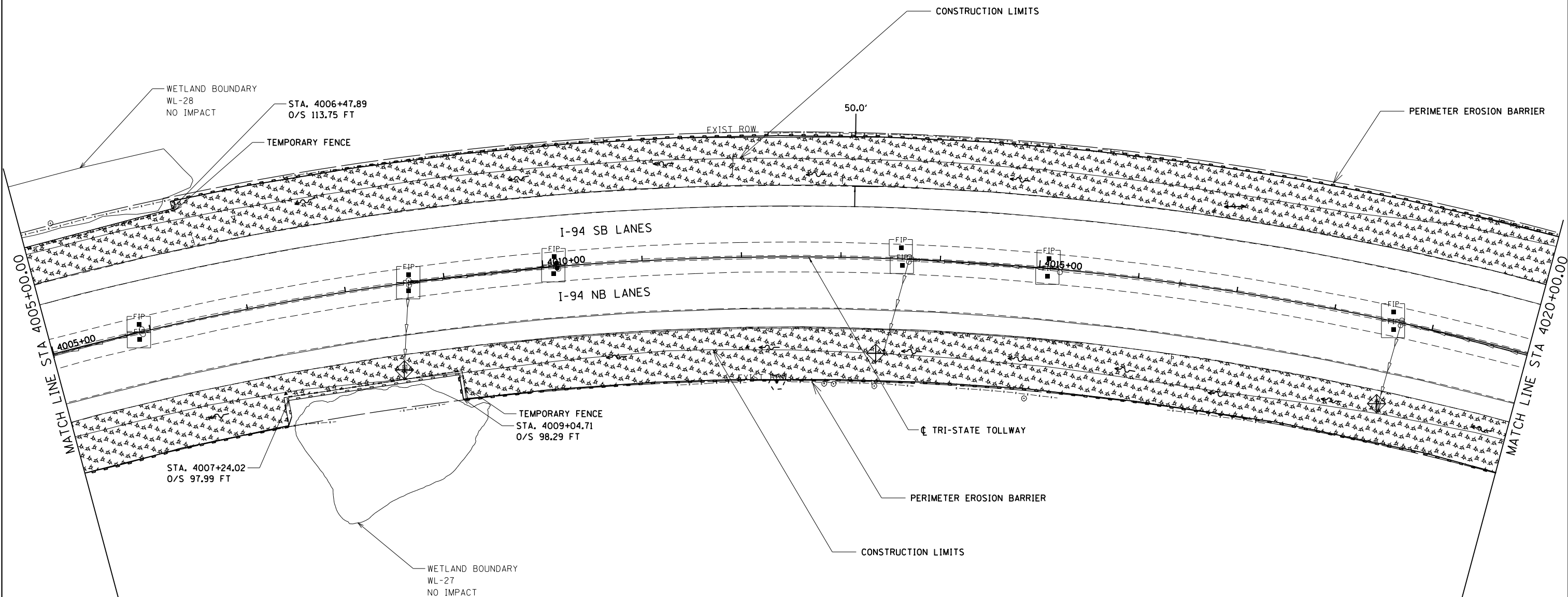
**STATE OF ILLINOIS
DEPARTMENT OF TRANSPORTATION**

EROSION CONTROL PLAN NB I-94 AND SB I-94












SCALE: 1"=50' SHEET NO. 3 OF 15 SHEETS STA. 3990+00 TO STA. 4005+00

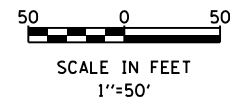
F.A. RTE.	SECTION	COUNTY	TOTAL SHEETS	SHEET NO.
94	49-1-R-1	LAKE	677	158
CONTRACT NO. 60L77				
ILLINOIS FED. AID PROJECT				

S:\1101\95\CADD\60L77 IL 175\60L77 Sheets\1160L77-ent-erc03.dgn



LEGEND

-  STORM DRAIN PROTECTION CONSISTING OF DITCH CHECKS, TEMPORARY SEEDING, AND EROSION CONTROL BLANKETS
-  PERIMETER EROSION BARRIER
-  TEMPORARY EROSION CONTROL SEEDING
-  TEMPORARY DITCH CHECK
-  TEMPORARY MULCH METHOD 4, 2"
-  TEMPORARY FENCE
-  FILTER FABRIC INLET PROTECTION
-  TREE TRUNK PROTECTION
-  RIP RAP (SEE PROPOSED DRAINAGE PLANS)
-  IMPACTED WETLAND
-  TEMPORARY STABILIZATION WITH STRAW MULCH



BOWMAN, BARRETT & ASSOCIATES INC.
 CONSULTING ENGINEERS
 Chicago, Illinois
 312.228.0100
 www.bbandainc.com

FILE NAME = \$FILES\$	USER NAME = default	DESIGNED - PTG	REVISED -
		DRAWN - PTG	REVISED -
	PLOT SCALE = H=1"=10' V=1"=5'	CHECKED - RGR	REVISED -
	PLOT DATE = 6/20/2012	DATE - 6/19/2012	REVISED -

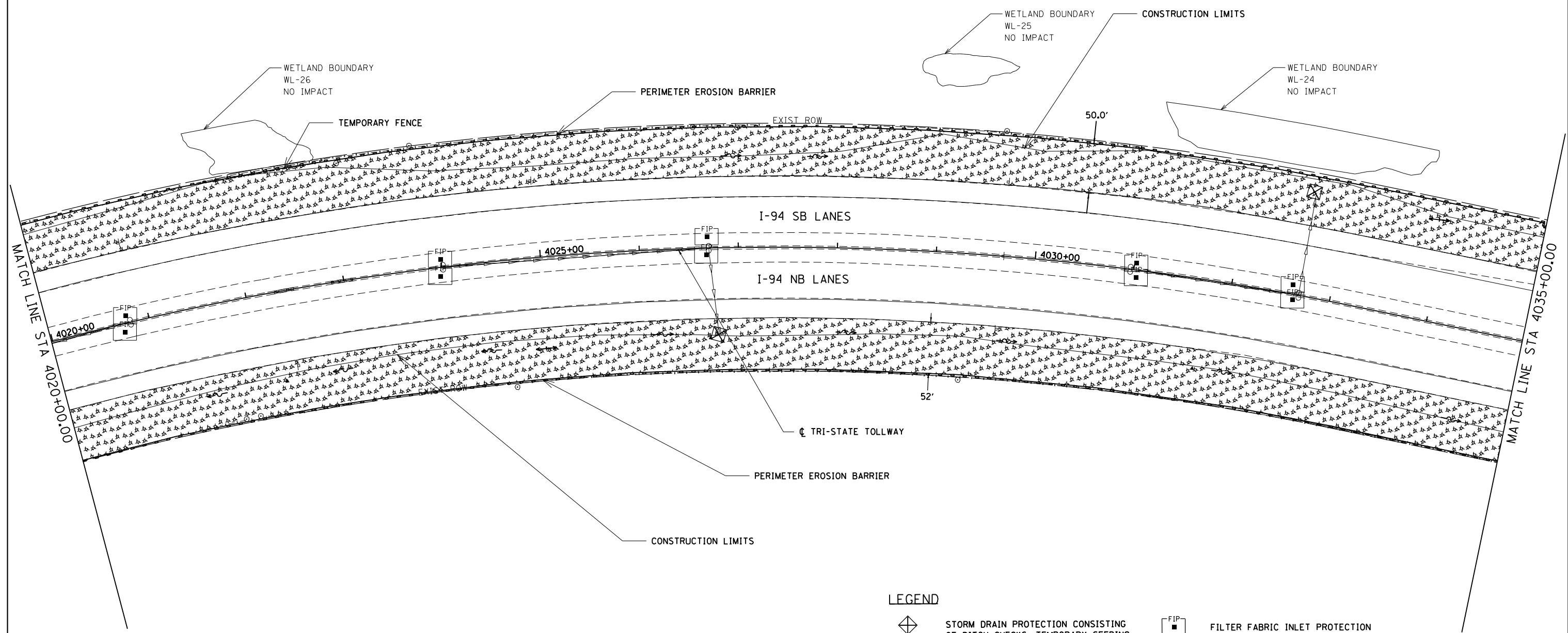
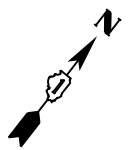
**STATE OF ILLINOIS
 DEPARTMENT OF TRANSPORTATION**

EROSION CONTROL PLAN NB I-94 AND SB I-94












SCALE: 1"=50' SHEET NO. 4 OF 15 SHEETS STA. 4005+00 TO STA. 4020+00

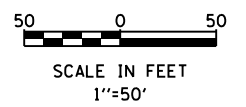
F.A. RTE.	SECTION	COUNTY	TOTAL SHEETS	SHEET NO.
94	49-1-R-1	LAKE	677	159
CONTRACT NO. 60L77				
ILLINOIS FED. AID PROJECT				

S:\1101\95\CADD\60L77_IL_175\60L77_Sheets\166L77-shr-eros04.dgn



LEGEND

-  STORM DRAIN PROTECTION CONSISTING OF DITCH CHECKS, TEMPORARY SEEDING, AND EROSION CONTROL BLANKETS
-  PERIMETER EROSION BARRIER
-  TEMPORARY EROSION CONTROL SEEDING
-  TEMPORARY DITCH CHECK
-  TEMPORARY MULCH METHOD 4, 2''
-  TEMPORARY FENCE
-  FILTER FABRIC INLET PROTECTION
-  TREE TRUNK PROTECTION
-  RIP RAP (SEE PROPOSED DRAINAGE PLANS)
-  IMPACTED WETLAND
-  TEMPORARY STABILIZATION WITH STRAW MULCH



BOWMAN, BARRETT & ASSOCIATES INC.
 CONSULTING ENGINEERS
 Chicago, Illinois
 312.228.0100
 www.bbandainc.com

FILE NAME = \$FILES\$	USER NAME = default	DESIGNED - PTG	REVISED -
		DRAWN - PTG	REVISED -
	PLOT SCALE = Hgt=10' Wgt=5'	CHECKED - RGR	REVISED -
	PLOT DATE = 6/20/2012	DATE - 6/19/2012	REVISED -

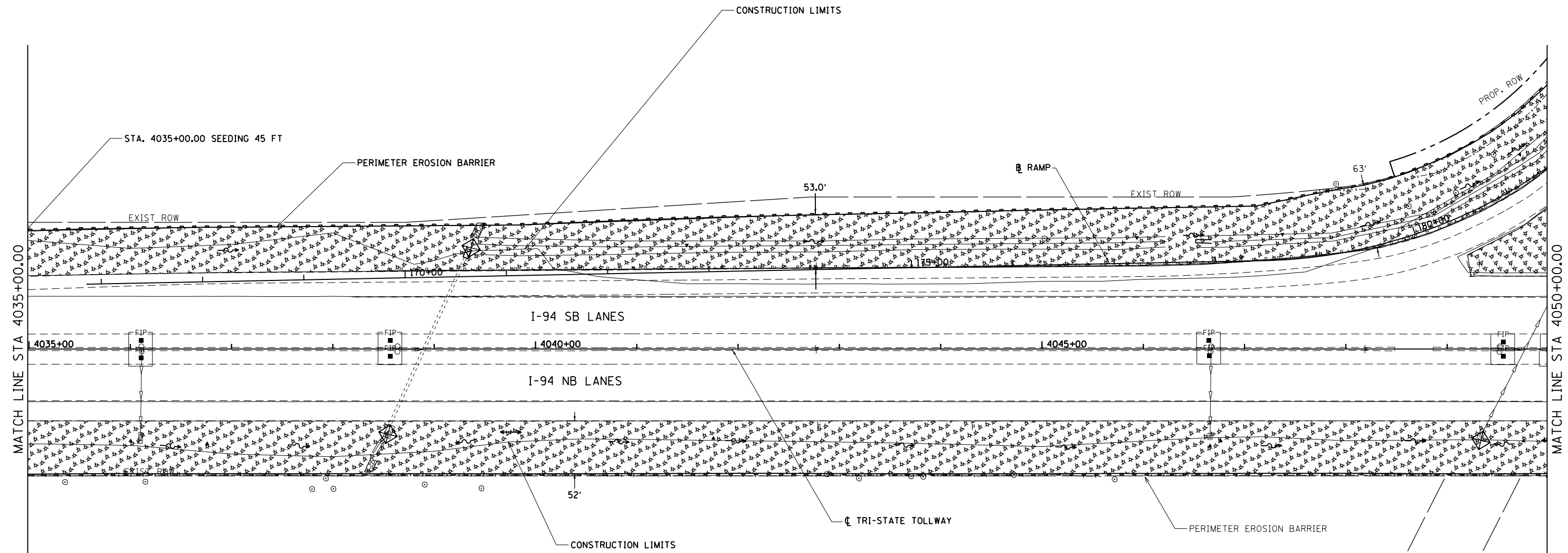
**STATE OF ILLINOIS
 DEPARTMENT OF TRANSPORTATION**

EROSION CONTROL PLAN NB I-94 AND SB I-94


SCALE: 1"=50' SHEET NO. 5 OF 15 SHEETS STA. 4020+00 TO STA. 4035+00

F.A. RTE.	SECTION	COUNTY	TOTAL SHEETS	SHEET NO.
94	49-1-R-1	LAKE	677	160
CONTRACT NO. 60L77				
ILLINOIS FED. AID PROJECT				


S:\1101\95-CADD\60L77_IL_175\60L77_Sheets\0160L77-shr-erc-05.dgn




LEGEND


- 


STORM DRAIN PROTECTION CONSISTING OF DITCH CHECKS, TEMPORARY SEEDING, AND EROSION CONTROL BLANKETS




FILTER FABRIC INLET PROTECTION
- 


PERIMETER EROSION BARRIER




TREE TRUNK PROTECTION
- 


TEMPORARY EROSION CONTROL SEEDING




RIP RAP (SEE PROPOSED DRAINAGE PLANS)
- 


TEMPORARY DITCH CHECK



IMPACTED WETLAND
- 

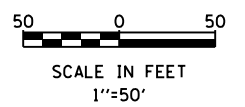
TEMPORARY MULCH METHOD 4, 2"



TEMPORARY STABILIZATION WITH STRAW MULCH
- 

TEMPORARY FENCE

BOWMAN, BARRETT & ASSOCIATES INC.
 CONSULTING ENGINEERS
 Chicago, Illinois
 312.228.0100
 www.bbandainc.com



FILE NAME = \$FILES\$	USER NAME = default	DESIGNED - PTG	REVISED -
		DRAWN - PTG	REVISED -
	PLOT SCALE = H=1"=10' V=1"=5'	CHECKED - RGR	REVISED -
	PLOT DATE = 6/20/2012	DATE - 6/19/2012	REVISED -

**STATE OF ILLINOIS
 DEPARTMENT OF TRANSPORTATION**


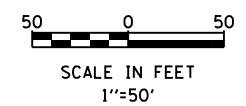
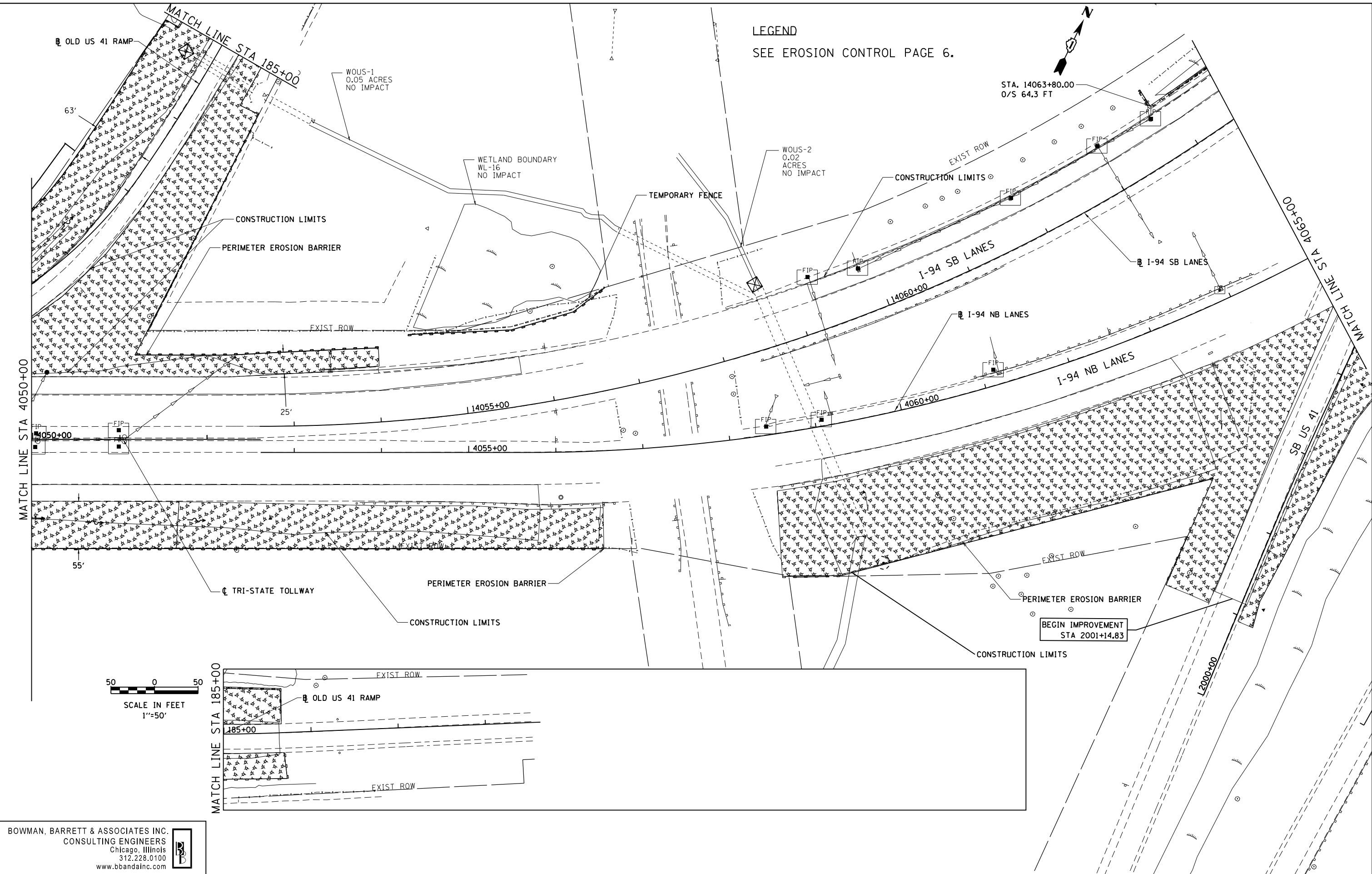
EROSION CONTROL PLAN NB I-94 AND SB I-94

SCALE: 1"=50' SHEET NO. 6 OF 15 SHEETS STA. 4035+00 TO STA. 4050+00

F.A. RTE.	SECTION	COUNTY	TOTAL SHEETS	SHEET NO.
94	49-1-R-1	LAKE	677	161
CONTRACT NO. 60L77				
ILLINOIS FED. AID PROJECT				

S:\1101\95-CADD\60L77_IL_173\60L77_Sheets\160L77-err-ec-06.dgn

LEGEND
SEE EROSION CONTROL PAGE 6.



BOWMAN, BARRETT & ASSOCIATES INC.
CONSULTING ENGINEERS
Chicago, Illinois
312.228.0100
www.bbandainc.com

FILE NAME = \$FILES\$	USER NAME = default	DESIGNED - PTG	REVISED -
		DRAWN - PTG	REVISED -
	PLOT SCALE = H=1"=10' V=1"=5'	CHECKED - RGR	REVISED -
	PLOT DATE = 6/20/2012	DATE - 6/19/2012	REVISED -

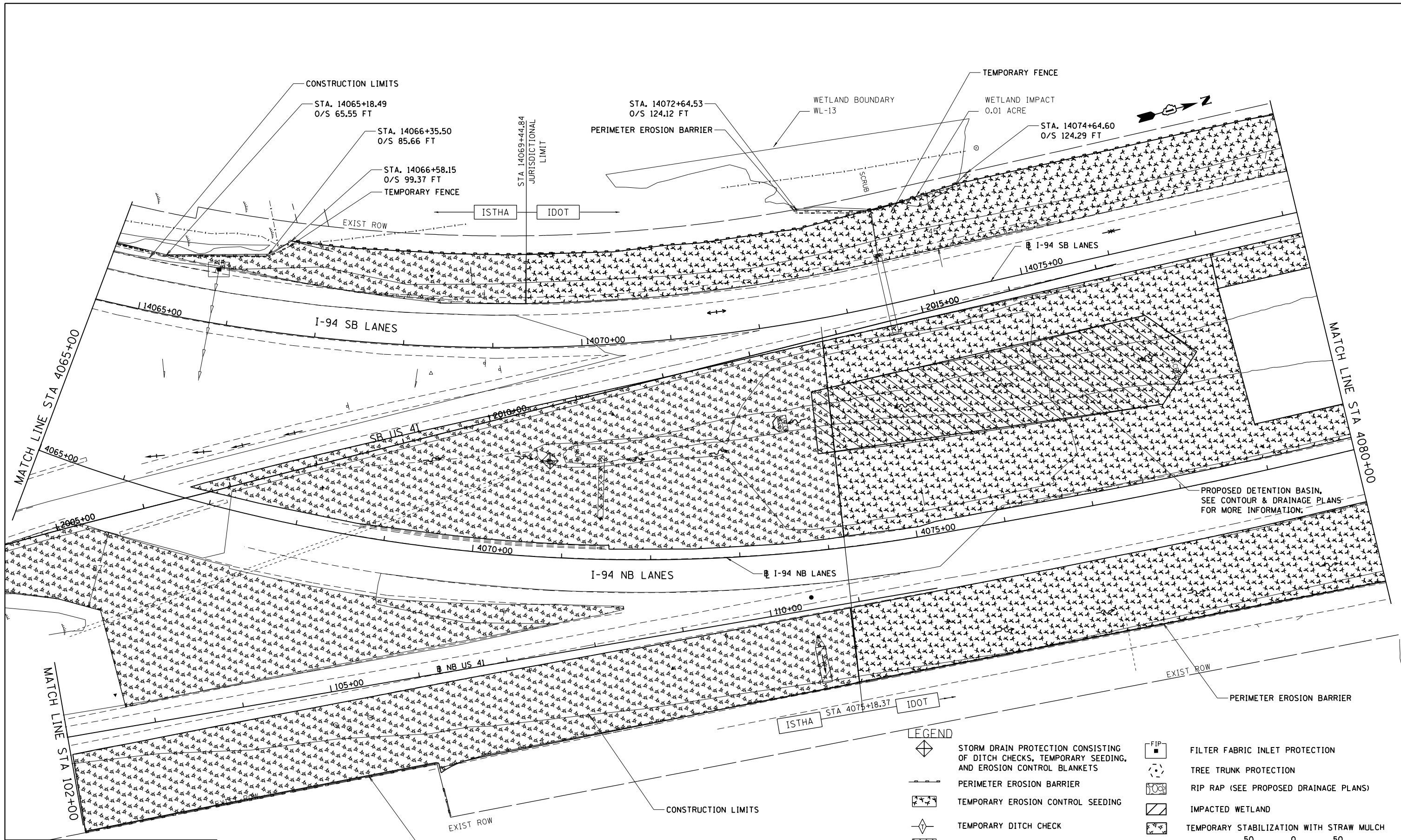
**STATE OF ILLINOIS
DEPARTMENT OF TRANSPORTATION**

EROSION CONTROL PLAN NB I-94 AND SB I-94

SCALE: 1"=50' SHEET NO. 7 OF 15 SHEETS STA. 4050+00 TO STA. 4065+00

F.A. RTE.	SECTION	COUNTY	TOTAL SHEETS	SHEET NO.
94	49-1-R-1	LAKE	677	162
CONTRACT NO. 60L77				
ILLINOIS FED. AID PROJECT				

S:\1101\95\CADD\60L77_IL_173\60L77_Sheets\0160L77-sh+eroc07.dgn



LEGEND

- STORM DRAIN PROTECTION CONSISTING OF DITCH CHECKS, TEMPORARY SEEDING, AND EROSION CONTROL BLANKETS
- PERIMETER EROSION BARRIER
- TEMPORARY EROSION CONTROL SEEDING
- TEMPORARY DITCH CHECK
- TEMPORARY MULCH METHOD 4, 2'
- TEMPORARY FENCE
- FIP FILTER FABRIC INLET PROTECTION
- TREE TRUNK PROTECTION
- RIP RAP (SEE PROPOSED DRAINAGE PLANS)
- IMPACTED WETLAND
- TEMPORARY STABILIZATION WITH STRAW MULCH

50 0 50
SCALE IN FEET
1"=50'

BOWMAN, BARRETT & ASSOCIATES INC.
CONSULTING ENGINEERS
Chicago, Illinois
312.228.0100
www.bbandainc.com

FILE NAME = \$FILES\$	USER NAME = default	DESIGNED - PTG	REVISED -
		DRAWN - PTG	REVISED -
		CHECKED - RGR	REVISED -
		DATE - 6/19/2012	REVISED -

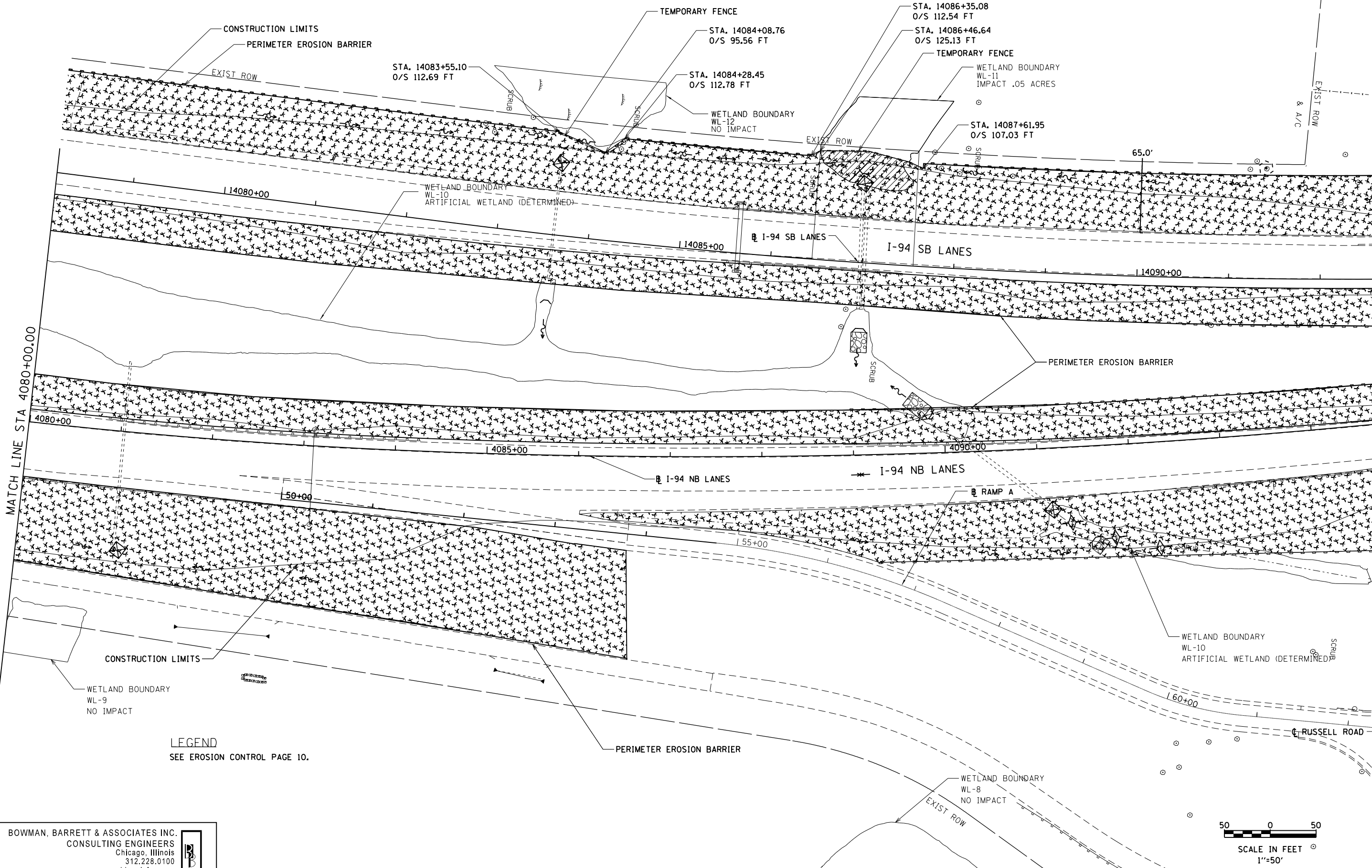
**STATE OF ILLINOIS
DEPARTMENT OF TRANSPORTATION**

EROSION CONTROL PLAN NB I-94 AND SB I-94

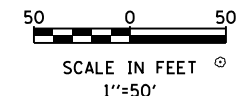
SCALE: SHEET NO. 8 OF 15 SHEETS STA. 4065+00 TO STA. 4078+00

F.A. RTE.	SECTION	COUNTY	TOTAL SHEETS	SHEET NO.
94	49-1-R-1	LAKE	677	163
CONTRACT NO. 60L77				
ILLINOIS FED. AID PROJECT				

S:\1101\95\CADD\60L77_IL_175\60L77_Sheets\1160L77-ent-eroc08.dgn



LEGEND
SEE EROSION CONTROL PAGE 10.



BOWMAN, BARRETT & ASSOCIATES INC.
CONSULTING ENGINEERS
Chicago, Illinois
312.228.0100
www.bbadainc.com

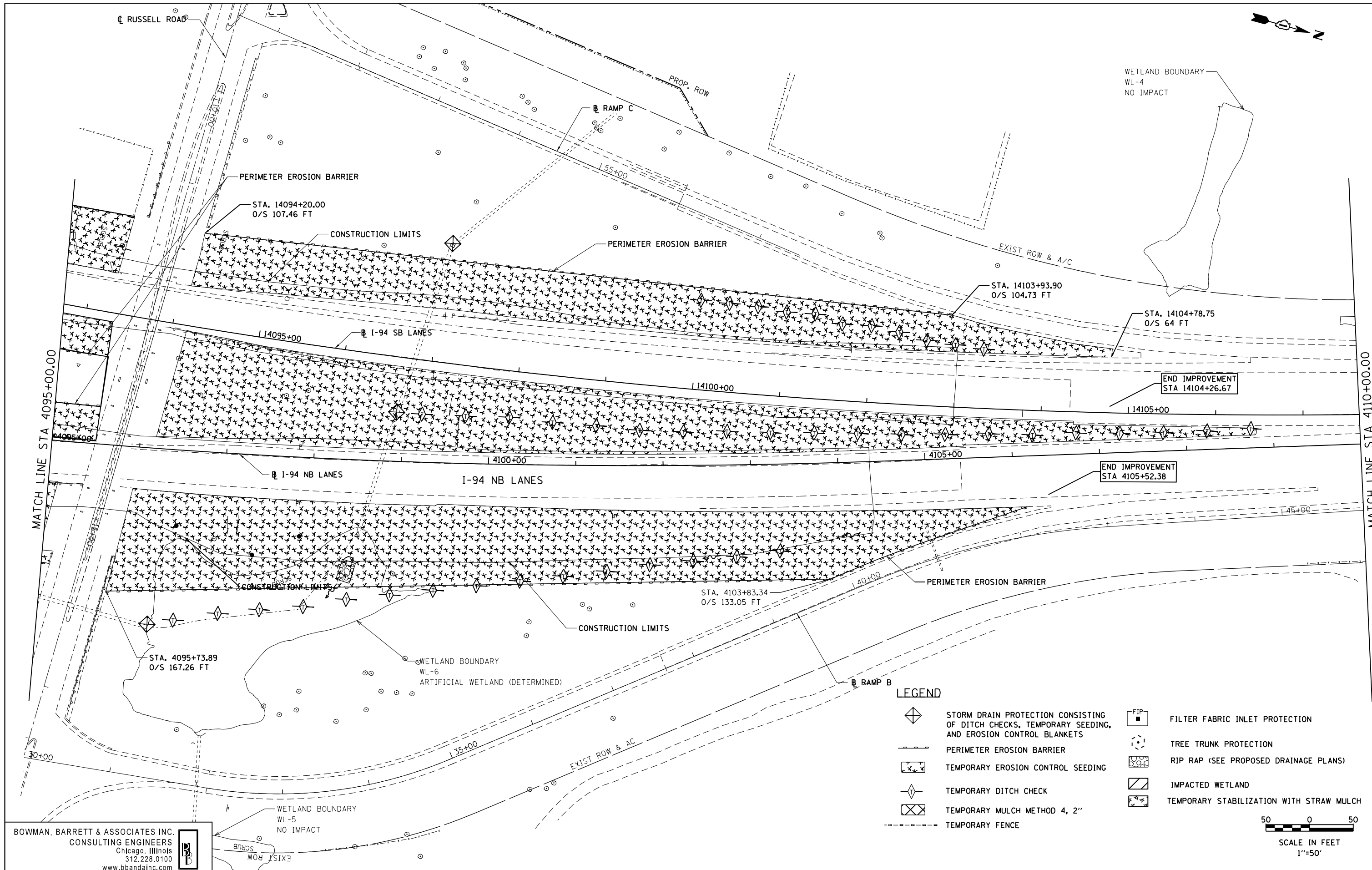
FILE NAME = \$FILES\$	USER NAME = default	DESIGNED - PTG	REVISED -
		DRAWN - PTG	REVISED -
		CHECKED - RGR	REVISED -
		DATE - 6/19/2012	REVISED -

STATE OF ILLINOIS
DEPARTMENT OF TRANSPORTATION

EROSION CONTROL PLAN NB I-94 AND SB I-94
SCALE: 1"=50' SHEET NO. 9 OF 15 SHEETS STA. 4080+00 TO STA. 4095+00

F.A. RTE.	SECTION	COUNTY	TOTAL SHEETS	SHEET NO.
94	49-1-R-1	LAKE	677	164
CONTRACT NO. 60L77				
ILLINOIS FED. AID PROJECT				

S:\1101\95\CADD\60L77_IL_175\60L77_Sheets\160L77-ent-erod9.dgn



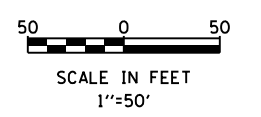
WETLAND BOUNDARY
WL-4
NO IMPACT

END IMPROVEMENT
STA 14104+26.67

END IMPROVEMENT
STA 4105+52.38

LEGEND

- STORM DRAIN PROTECTION CONSISTING OF DITCH CHECKS, TEMPORARY SEEDING, AND EROSION CONTROL BLANKETS
- PERIMETER EROSION BARRIER
- TEMPORARY EROSION CONTROL SEEDING
- TEMPORARY DITCH CHECK
- TEMPORARY MULCH METHOD 4, 2"
- TEMPORARY FENCE
- FILTER FABRIC INLET PROTECTION
- TREE TRUNK PROTECTION
- RIP RAP (SEE PROPOSED DRAINAGE PLANS)
- IMPACTED WETLAND
- TEMPORARY STABILIZATION WITH STRAW MULCH



BOWMAN, BARRETT & ASSOCIATES INC.
CONSULTING ENGINEERS
Chicago, Illinois
312.228.0100
www.bbandainc.com

USER NAME = default	DESIGNED - PTG	REVISED -
PLOT SCALE = H=1"=10' V=1"=5'	DRAWN - PTG	REVISED -
PLOT DATE = 6/20/2012	CHECKED - RGR	REVISED -
	DATE - 6/19/2012	REVISED -

**STATE OF ILLINOIS
DEPARTMENT OF TRANSPORTATION**

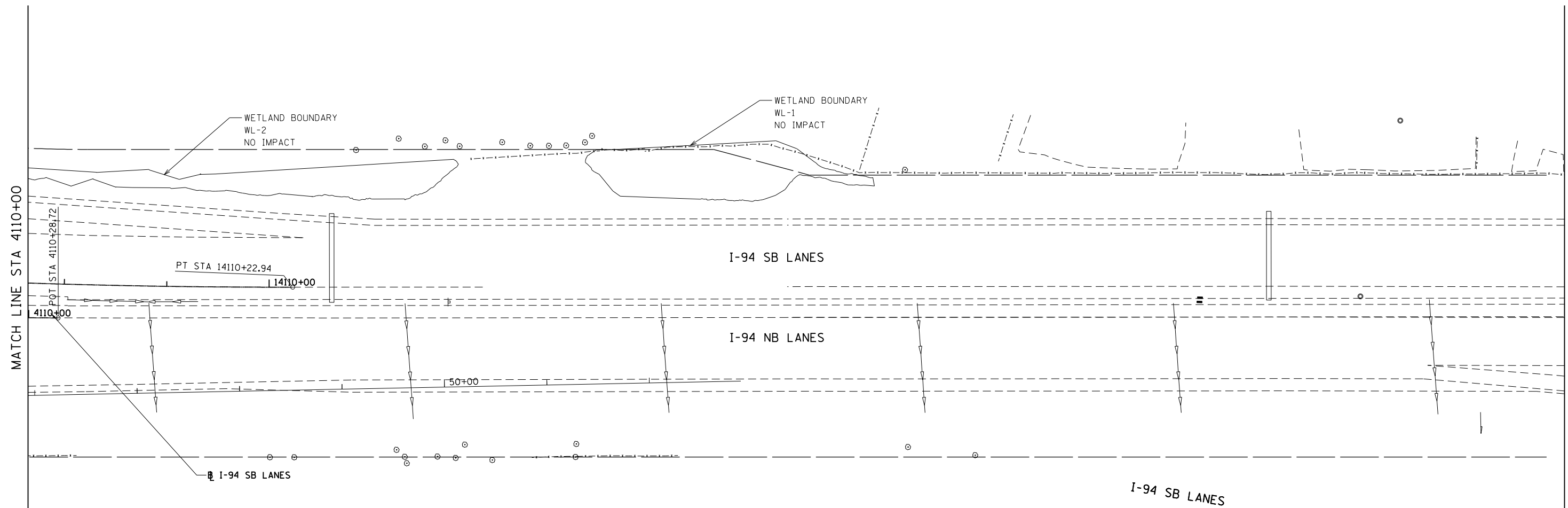
EROSION CONTROL PLAN NB I-94 AND SB I-94












SCALE: 1"=50' SHEET NO. 10 OF 15 SHEETS STA. 4095+00 TO STA. 4110+00

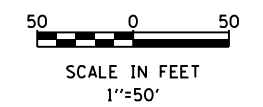
F.A. RTE.	SECTION	COUNTY	TOTAL SHEETS	SHEET NO.
94	49-1-R-1	LAKE	677	165
CONTRACT NO. 60L77				

ILLINOIS FED. AID PROJECT

S:\1101\95-CADD\60L77_IL_175\60L77_Sheets\1160L77-ent-erocad.dgn



- LEGEND**
-  STORM DRAIN PROTECTION CONSISTING OF DITCH CHECKS, TEMPORARY SEEDING, AND EROSION CONTROL BLANKETS
 -  PERIMETER EROSION BARRIER
 -  TEMPORARY EROSION CONTROL SEEDING
 -  TEMPORARY DITCH CHECK
 -  TEMPORARY MULCH METHOD 4, 2"
 -  TEMPORARY FENCE
 -  FILTER FABRIC INLET PROTECTION
 -  TREE TRUNK PROTECTION
 -  RIP RAP (SEE PROPOSED DRAINAGE PLANS)
 -  IMPACTED WETLAND
 -  TEMPORARY STABILIZATION WITH STRAW MULCH



BOWMAN, BARRETT & ASSOCIATES INC.
 CONSULTING ENGINEERS
 Chicago, Illinois
 312.228.0100
 www.bbandainc.com



FILE NAME = \$FILES\$	USER NAME = default	DESIGNED - PTG	REVISED -
		DRAWN - PTG	REVISED -
	PLOT SCALE = Hgt=10' Vht=5'	CHECKED - RGR	REVISED -
	PLOT DATE = 6/20/2012	DATE - 6/19/2012	REVISED -

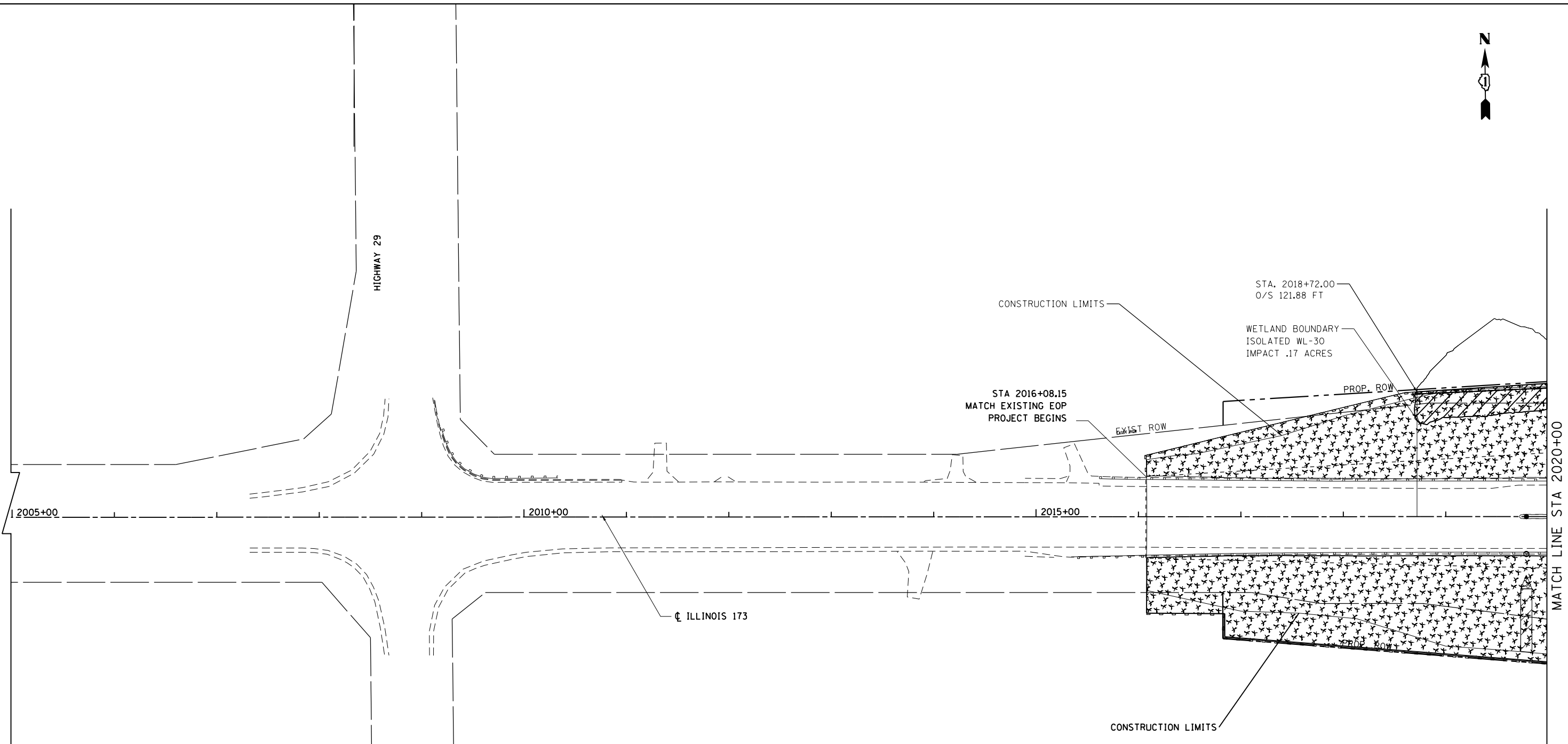
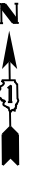
**STATE OF ILLINOIS
 DEPARTMENT OF TRANSPORTATION**

EROSION CONTROL PLAN NB I-94 AND SB I-94

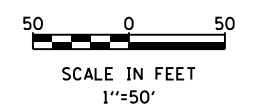
SCALE: 1"=50' SHEET NO. 11 OF 15 SHEETS STA. 4110+00 TO STA. 4125+00

F.A. RTE.	SECTION	COUNTY	TOTAL SHEETS	SHEET NO.
94	49-1-R-1	LAKE	677	166
CONTRACT NO. 60L77				
ILLINOIS FED. AID PROJECT				

S:\1101\95-CADD\60L77_IL_175\60L77_Sheets\166L77-ent-eroc11.dgn



- LEGEND**
- STORM DRAIN PROTECTION CONSISTING OF DITCH CHECKS, TEMPORARY SEEDING, AND EROSION CONTROL BLANKETS
 - PERIMETER EROSION BARRIER
 - TEMPORARY EROSION CONTROL SEEDING
 - TEMPORARY DITCH CHECK
 - TEMPORARY MULCH METHOD 4, 2"
 - TEMPORARY FENCE
 - FILTER FABRIC INLET PROTECTION
 - TREE TRUNK PROTECTION
 - RIP RAP (SEE PROPOSED DRAINAGE PLANS)
 - IMPACTED WETLAND
 - TEMPORARY STABILIZATION WITH STRAW MULCH



BOWMAN, BARRETT & ASSOCIATES INC.
 CONSULTING ENGINEERS
 Chicago, Illinois
 312.228.0100
 www.bbandainc.com

FILE NAME = \$FILES\$	USER NAME = default	DESIGNED - PTG	REVISED -
		DRAWN - PTG	REVISED -
	PLOT SCALE = Hgt'=10' Vht'=5'	CHECKED - RGR	REVISED -
	PLOT DATE = 6/20/2012	DATE - 6/19/2012	REVISED -

**STATE OF ILLINOIS
 DEPARTMENT OF TRANSPORTATION**

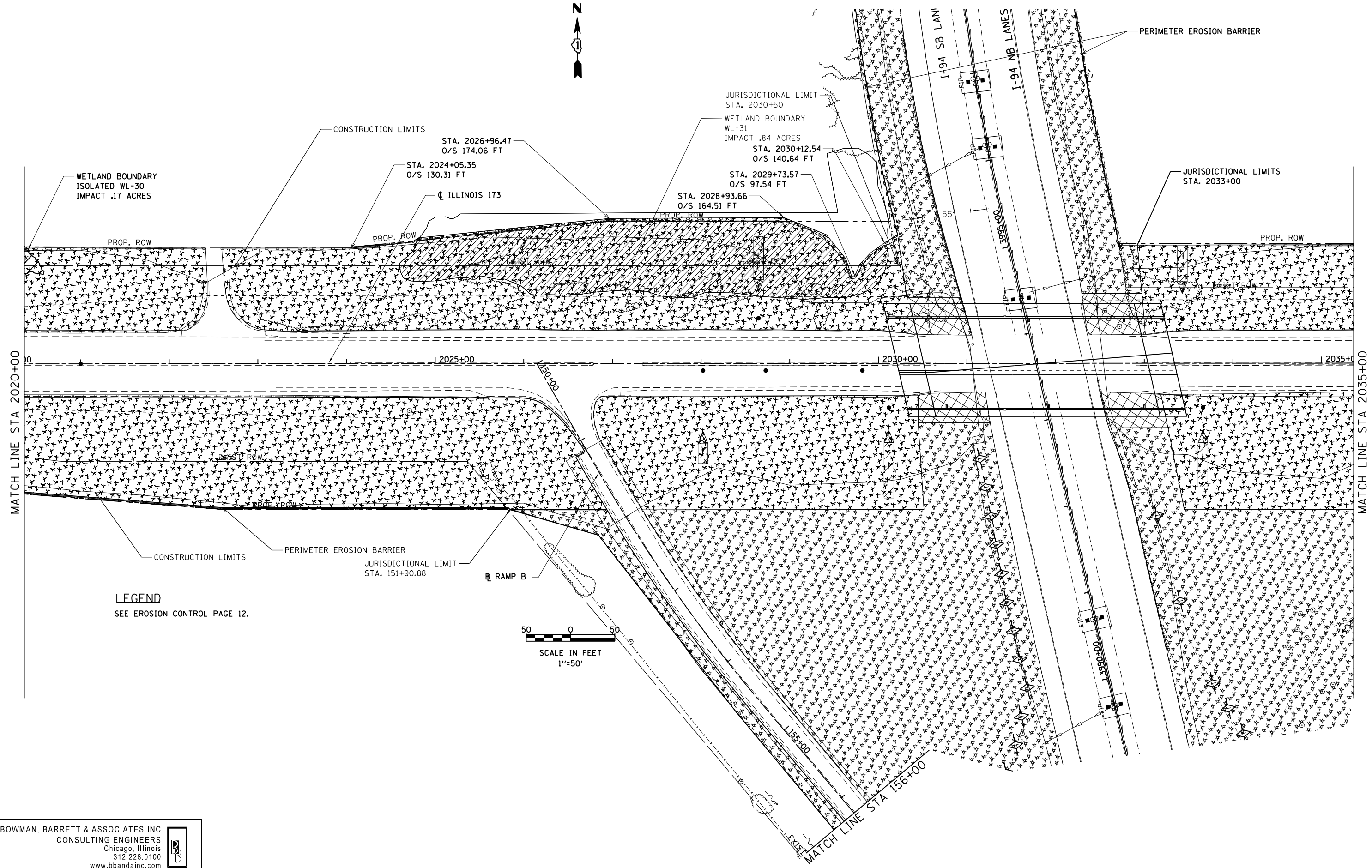
EROSION CONTROL PLAN IL RTE 173

SCALE: 1"=50' SHEET NO. 12 OF 15 SHEETS STA. 2005+00 TO STA. 2020+00

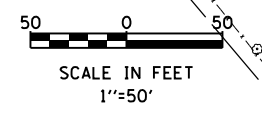
F.A. RTE.	SECTION	COUNTY	TOTAL SHEETS	SHEET NO.
94	49-1-R-1	LAKE	677	167
CONTRACT NO. 60L77				
ILLINOIS FED. AID PROJECT				

MATCH LINE STA 2020+00

S:\1101\95\CADD\60L77_IL_173\60L77_Sheets\0160L77-ent-erec12.dgn



LEGEND
SEE EROSION CONTROL PAGE 12.



BOWMAN, BARRETT & ASSOCIATES INC.
CONSULTING ENGINEERS
Chicago, Illinois
312.228.0100
www.bbandainc.com

FILE NAME = #FILES#	USER NAME = default	DESIGNED - PTG	REVISED -
		DRAWN - PTG	REVISED -
		CHECKED - RGR	REVISED -
		DATE - 6/19/2012	REVISED -

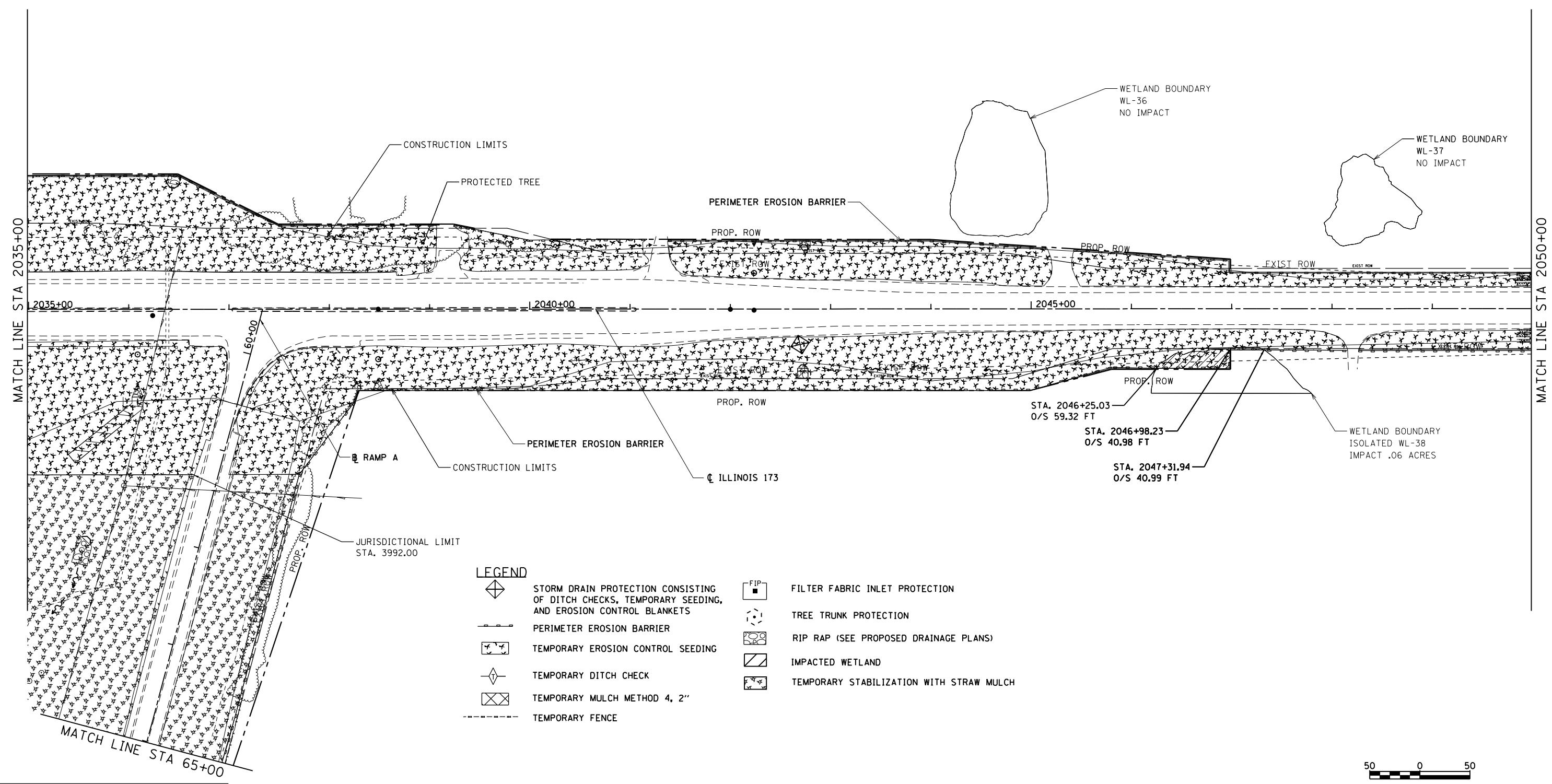

**STATE OF ILLINOIS
DEPARTMENT OF TRANSPORTATION**

EROSION CONTROL PLAN IL RTE 173

SCALE: 1"=50' SHEET NO. 13 OF 15 SHEETS STA. 2020+00 TO STA. 2035+00

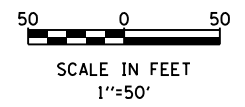
F.A. RTE.	SECTION	COUNTY	TOTAL SHEETS	SHEET NO.
94	49-1-R-1	LAKE	677	168
CONTRACT NO. 60L77				
ILLINOIS FED. AID PROJECT				

S:\1101\95\CADD\60L77_IL_173\60L77_Sheets\0160L77-ent-eros13.dgn



LEGEND

	STORM DRAIN PROTECTION CONSISTING OF DITCH CHECKS, TEMPORARY SEEDING, AND EROSION CONTROL BLANKETS		FILTER FABRIC INLET PROTECTION
	PERIMETER EROSION BARRIER		TREE TRUNK PROTECTION
	TEMPORARY EROSION CONTROL SEEDING		RIP RAP (SEE PROPOSED DRAINAGE PLANS)
	TEMPORARY DITCH CHECK		IMPACTED WETLAND
	TEMPORARY MULCH METHOD 4, 2''		TEMPORARY STABILIZATION WITH STRAW MULCH
	TEMPORARY FENCE		



BOWMAN, BARRETT & ASSOCIATES INC.
 CONSULTING ENGINEERS
 Chicago, Illinois
 312.228.0100
 www.bbandainc.com

FILE NAME = \$FILES\$	USER NAME = default	DESIGNED - PTG	REVISED -
		DRAWN - PTG	REVISED -
		CHECKED - RGR	REVISED -
		DATE - 6/19/2012	REVISED -

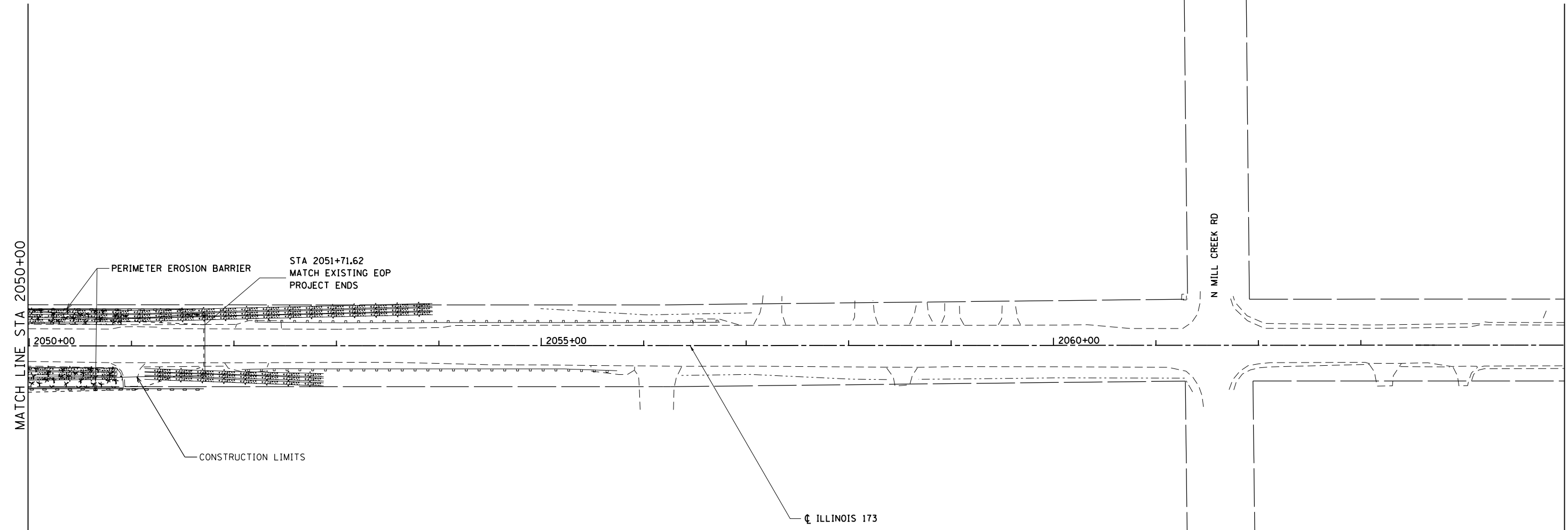
**STATE OF ILLINOIS
 DEPARTMENT OF TRANSPORTATION**

EROSION CONTROL PLAN IL RTE 173

SCALE: 1"=50' SHEET NO. 14 OF 15 SHEETS STA. 2035+00 TO STA. 2050+00

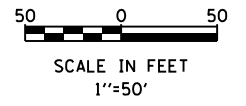
F.A. RTE.	SECTION	COUNTY	TOTAL SHEETS	SHEET NO.
94	49-1-R-1	LAKE	677	169
CONTRACT NO. 60L77				
ILLINOIS FED. AID PROJECT				

S:\1101\95\CADD\60L77_IL_173\60L77_Sheets\169L77-shr-ercat4.dgn



LEGEND

	STORM DRAIN PROTECTION CONSISTING OF DITCH CHECKS, TEMPORARY SEEDING, AND EROSION CONTROL BARRIERS		FILTER FABRIC INLET PROTECTION
	PERIMETER EROSION BARRIER		TREE TRUNK PROTECTION
	TEMPORARY EROSION CONTROL SEEDING		RIP RAP (SEE PROPOSED DRAINAGE PLANS)
	TEMPORARY DITCH CHECK		IMPACTED WETLAND
	TEMPORARY MULCH METHOD 4, 2"		TEMPORARY STABILIZATION WITH STRAW MULCH
	TEMPORARY FENCE		



BOWMAN, BARRETT & ASSOCIATES INC.
 CONSULTING ENGINEERS
 Chicago, Illinois
 312.228.0100
 www.bbandainc.com



FILE NAME = \$FILES\$	USER NAME = default	DESIGNED - PTG	REVISED -
		DRAWN - PTG	REVISED -
	PLOT SCALE = H=1"=10' V=1"=5'	CHECKED - RGR	REVISED -
	PLOT DATE = 6/20/2012	DATE - 6/19/2012	REVISED -

**STATE OF ILLINOIS
 DEPARTMENT OF TRANSPORTATION**

EROSION CONTROL PLAN IL RTE 173

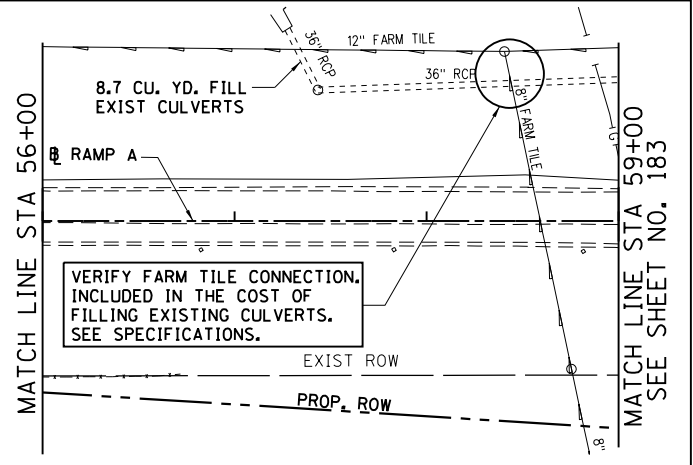
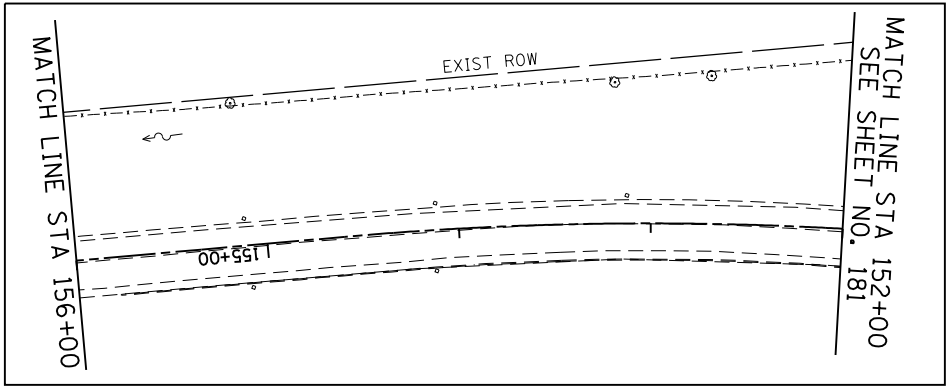
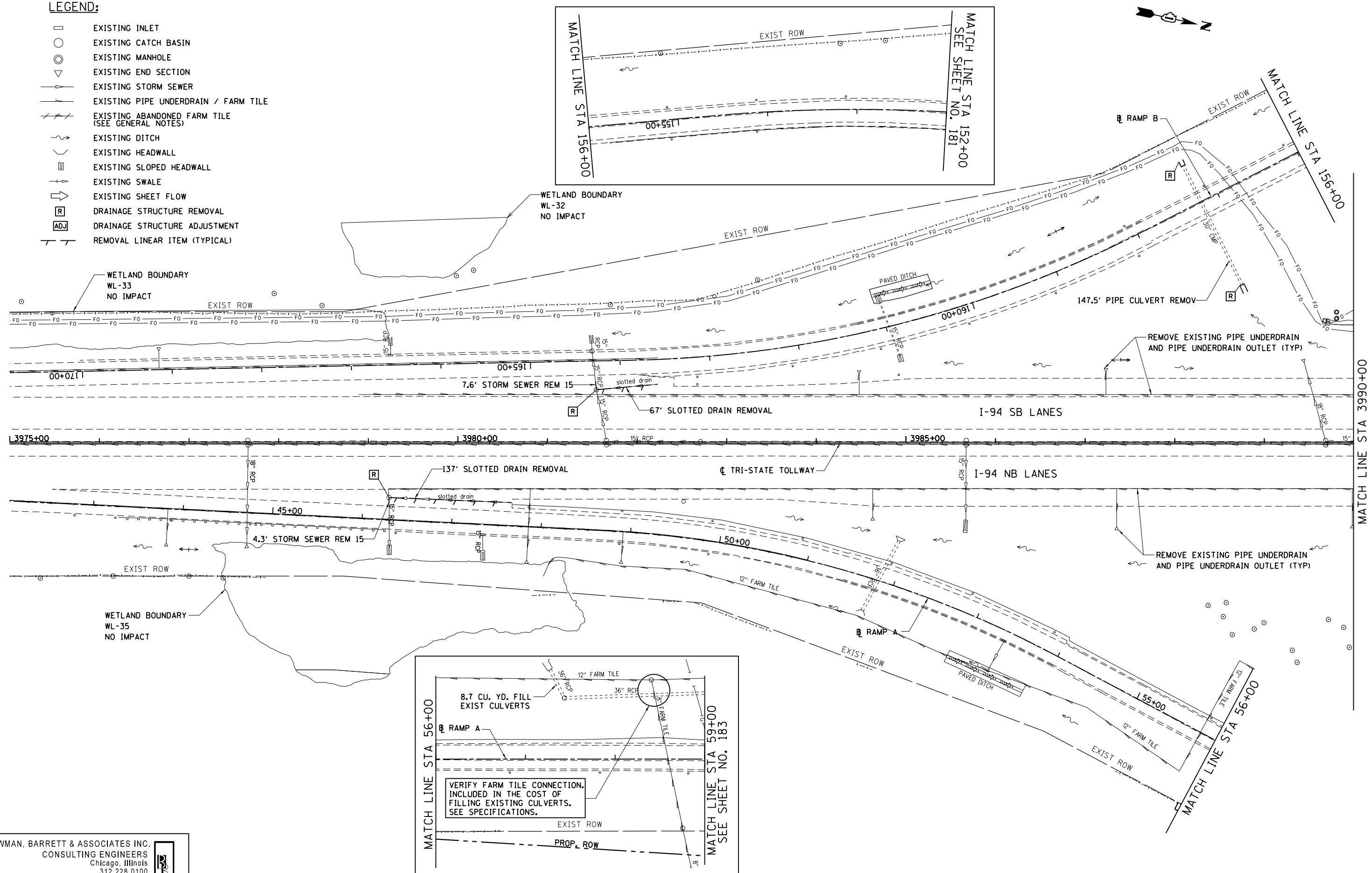
SCALE: 1"=50' SHEET NO. 15 OF 15 SHEETS STA. 2050+00 TO STA. 2065+00

F.A. RTE.	SECTION	COUNTY	TOTAL SHEETS	SHEET NO.
94	49-1-R-1	LAKE	677	170
CONTRACT NO. 60L77				
ILLINOIS FED. AID PROJECT				

S:\1101\95\CADD\60L77_IL_173\60L77_Sheets\0160L77-ent-eras15.dgn

LEGEND:

- EXISTING INLET
- EXISTING CATCH BASIN
- ⊙ EXISTING MANHOLE
- ▽ EXISTING END SECTION
- EXISTING STORM SEWER
- EXISTING PIPE UNDERDRAIN / FARM TILE
- EXISTING ABANDONED FARM TILE (SEE GENERAL NOTES)
- ~ EXISTING DITCH
- EXISTING HEADWALL
- EXISTING SLOPED HEADWALL
- EXISTING SWALE
- EXISTING SHEET FLOW
- [R] DRAINAGE STRUCTURE REMOVAL
- [ADJ] DRAINAGE STRUCTURE ADJUSTMENT
- REMOVAL LINEAR ITEM (TYPICAL)



BOWMAN, BARRETT & ASSOCIATES INC.
 CONSULTING ENGINEERS
 Chicago, Illinois
 312.228.0100
 www.bbandainc.com

FILE NAME = \$FILES\$	USER NAME = default	DESIGNED - JAM	REVISED -
		DRAWN - JAM	REVISED -
	PLOT SCALE = Hgt=10' Wdt=5'	CHECKED - RGR	REVISED -
	PLOT DATE = 6/19/2012	DATE - 6/19/2012	REVISED -

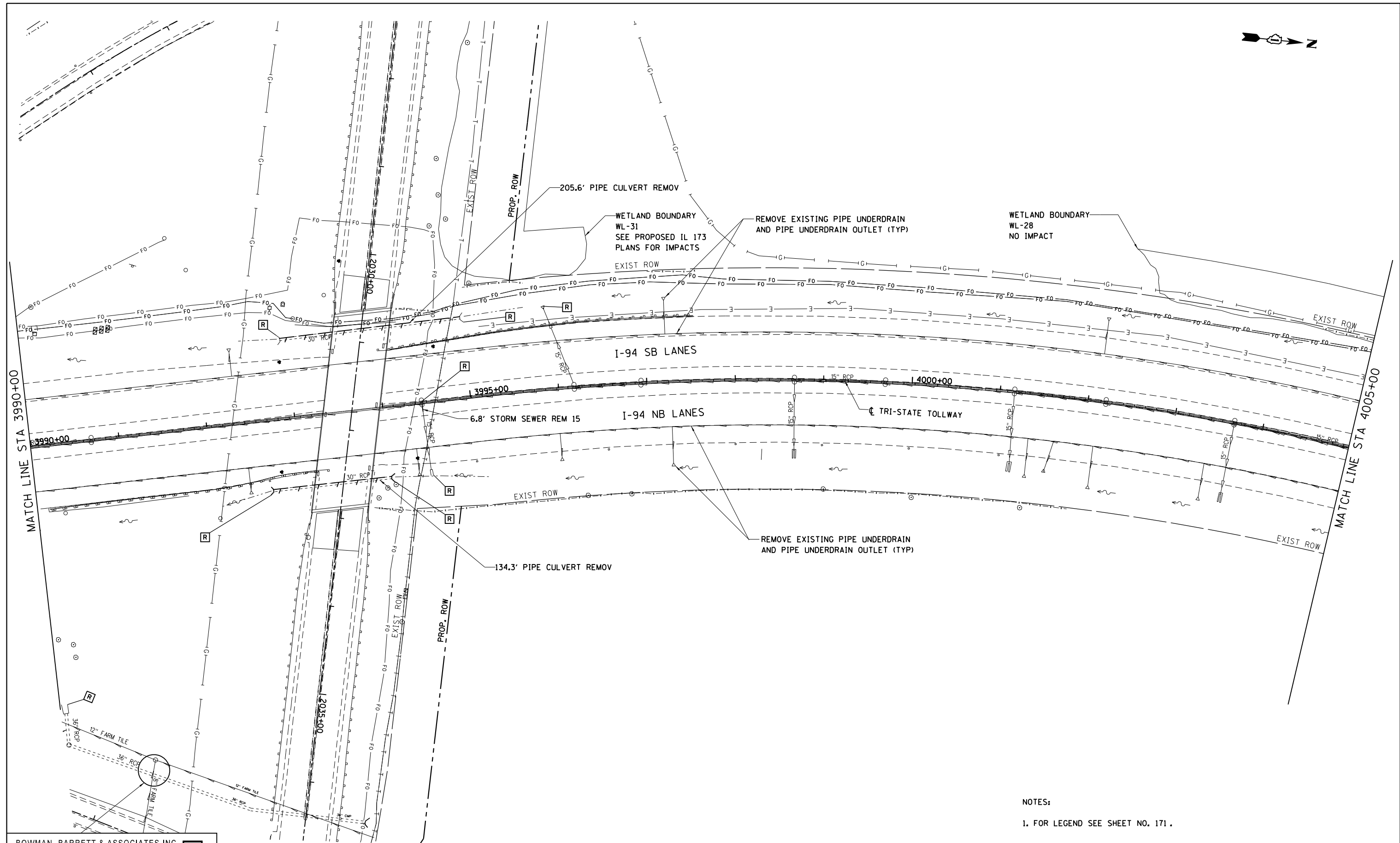
**STATE OF ILLINOIS
 DEPARTMENT OF TRANSPORTATION**

**EXISTING DRAINAGE PLAN
 NB I-94 AND SB I-94**

SCALE: 1"=50' SHEET NO. 1 OF 15 SHEETS STA. 3975+00 TO STA. 3990+00

F.A. RTE.	SECTION	COUNTY	TOTAL SHEETS	SHEET NO.
94	49-1-R-1	LAKE	677	171
CONTRACT NO. 60L77				
ILLINOIS FED. AID PROJECT				

S:\1101\95-CADD\60L77 IL 175\60L77 Sheets\160L77-117-exist.dwg



NOTES:
1. FOR LEGEND SEE SHEET NO. 171.

BOWMAN, BARRETT & ASSOCIATES INC.
CONSULTING ENGINEERS
Chicago, Illinois
312.228.0100
www.bbandainc.com

FILE NAME = \$FILES\$	USER NAME = default	DESIGNED - JAM	REVISED -
		DRAWN - JAM	REVISED -
	PLOT SCALE = H=1"=10' V=1"=5'	CHECKED - RGR	REVISED -
	PLOT DATE = 6/20/2012	DATE - 6/19/2012	REVISED -

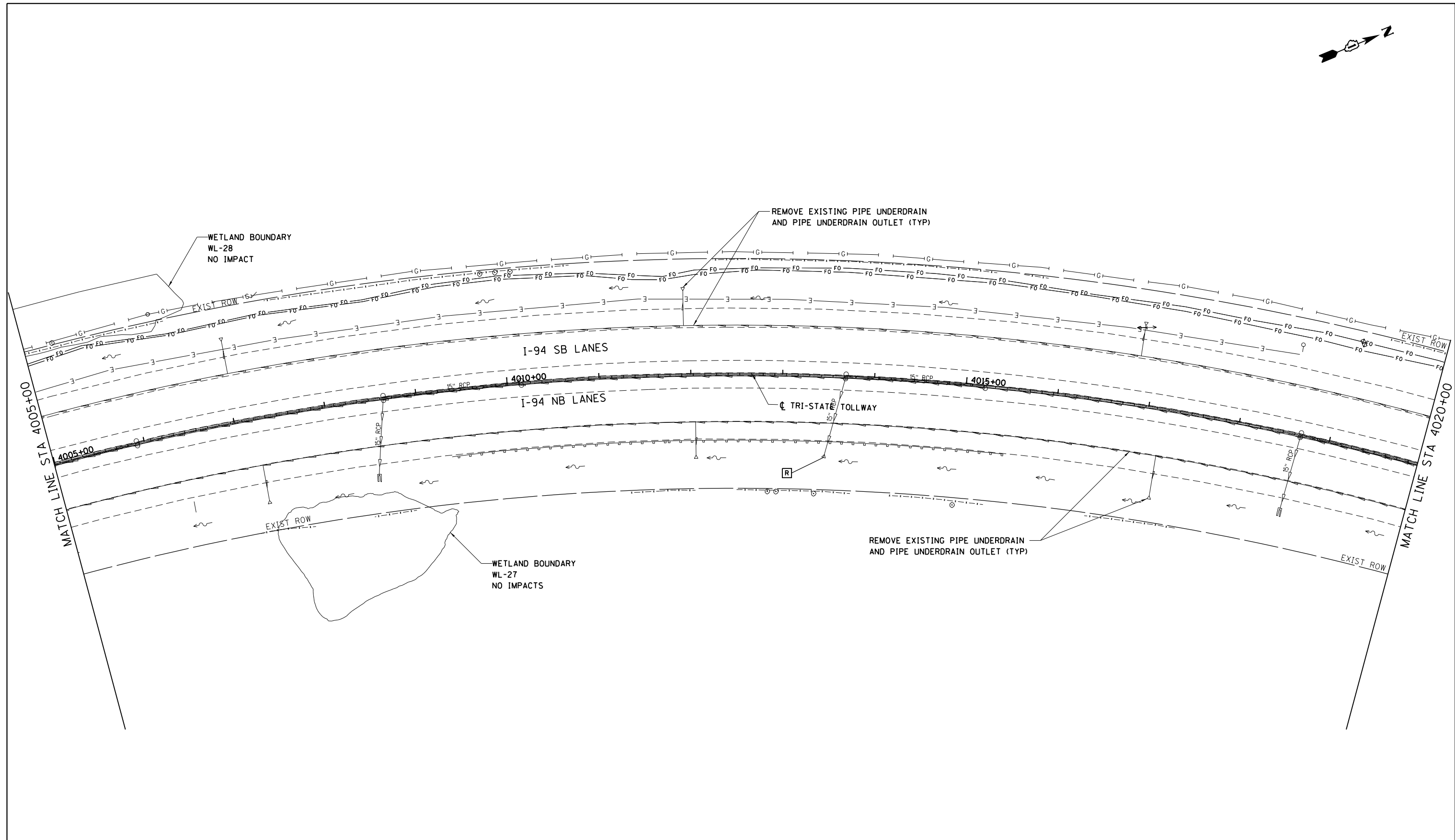
**STATE OF ILLINOIS
DEPARTMENT OF TRANSPORTATION**

**EXISTING DRAINAGE PLAN
NB I-94 AND SB I-94**

SCALE: 1"=50' SHEET NO. 2 OF 15 SHEETS STA. 3990+00 TO STA. 4005+00

F.A. RTE.	SECTION	COUNTY	TOTAL SHEETS	SHEET NO.
94	49-1-R-1	LAKE	677	172
CONTRACT NO. 60L 77				
ILLINOIS FED. AID PROJECT				

S:\1101\95\CADD\60L77_IL_172\60L77_Sheets\166L77-shr-exist.dwg



BOWMAN, BARRETT & ASSOCIATES INC.
 CONSULTING ENGINEERS
 Chicago, Illinois
 312.228.0100
 www.bbandainc.com



NOTES:
 1. FOR LEGEND SEE SHEET NO. 171.

FILE NAME = \$FILES\$	USER NAME = default	DESIGNED - JAM	REVISED -
		DRAWN - JAM	REVISED -
	PLOT SCALE = Hgt=10' Vht=5'	CHECKED - RGR	REVISED -
	PLOT DATE = 6/20/2012	DATE - 6/19/2012	REVISED -

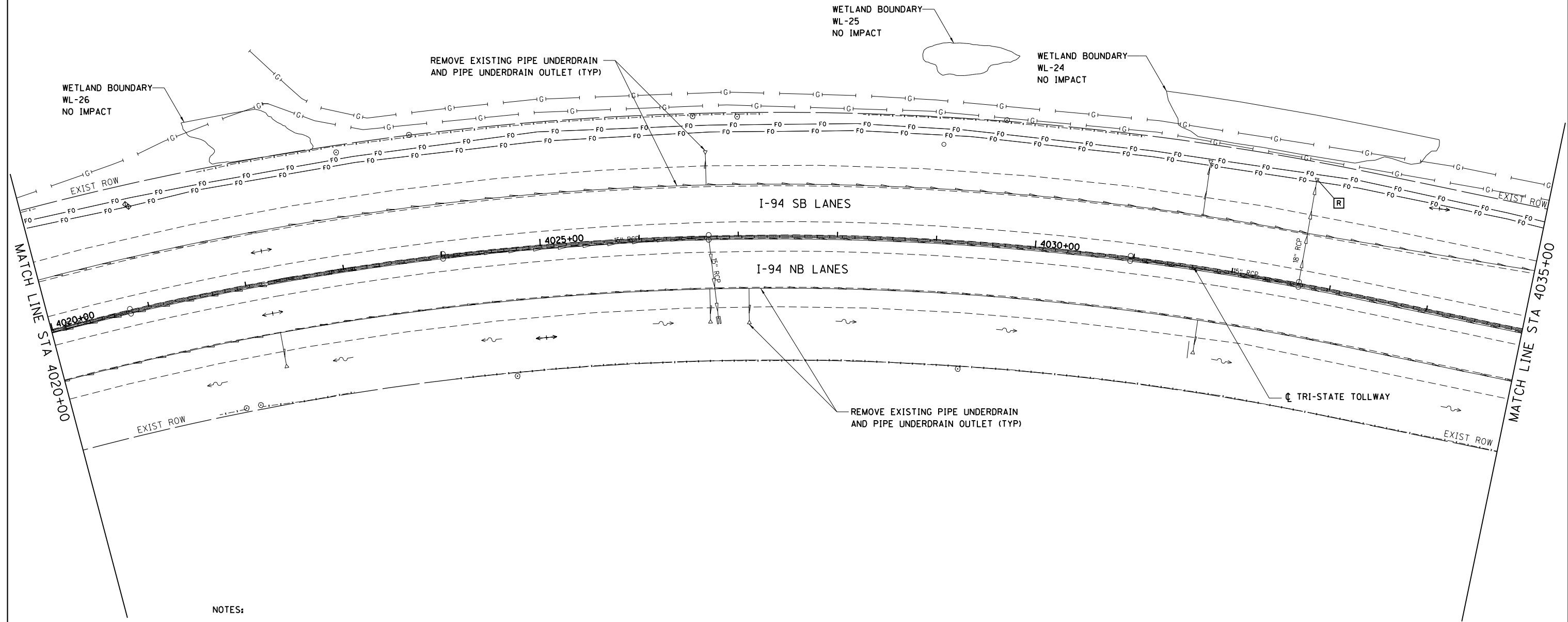
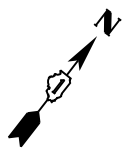
**STATE OF ILLINOIS
 DEPARTMENT OF TRANSPORTATION**

**EXISTING DRAINAGE PLAN
 PLAN NB I-94 AND SB I-94**

SCALE: 1"=50' SHEET NO. 3 OF 15 SHEETS STA. 4005+00 TO STA. 4020+00

F.A. RTE.	SECTION	COUNTY	TOTAL SHEETS	SHEET NO.
94	49-1-R-1	LAKE	677	173
CONTRACT NO. 60L77				
ILLINOIS FED. AID PROJECT				

S:\1101\95\CADD\60L77_IL_173\60L77_Sheets\166L77-shr-exist.drain03.dgn



NOTES:
 1. FOR LEGEND SEE SHEET NO. 171.

BOWMAN, BARRETT & ASSOCIATES INC.
 CONSULTING ENGINEERS
 Chicago, Illinois
 312.228.0100
 www.bbandainc.com



FILE NAME = \$FILES\$	USER NAME = default	DESIGNED - JAM	REVISED -
		DRAWN - JAM	REVISED -
	PLOT SCALE = Hgt=10' Wdt=5'	CHECKED - RGR	REVISED -
	PLOT DATE = 6/20/2012	DATE - 6/19/2012	REVISED -

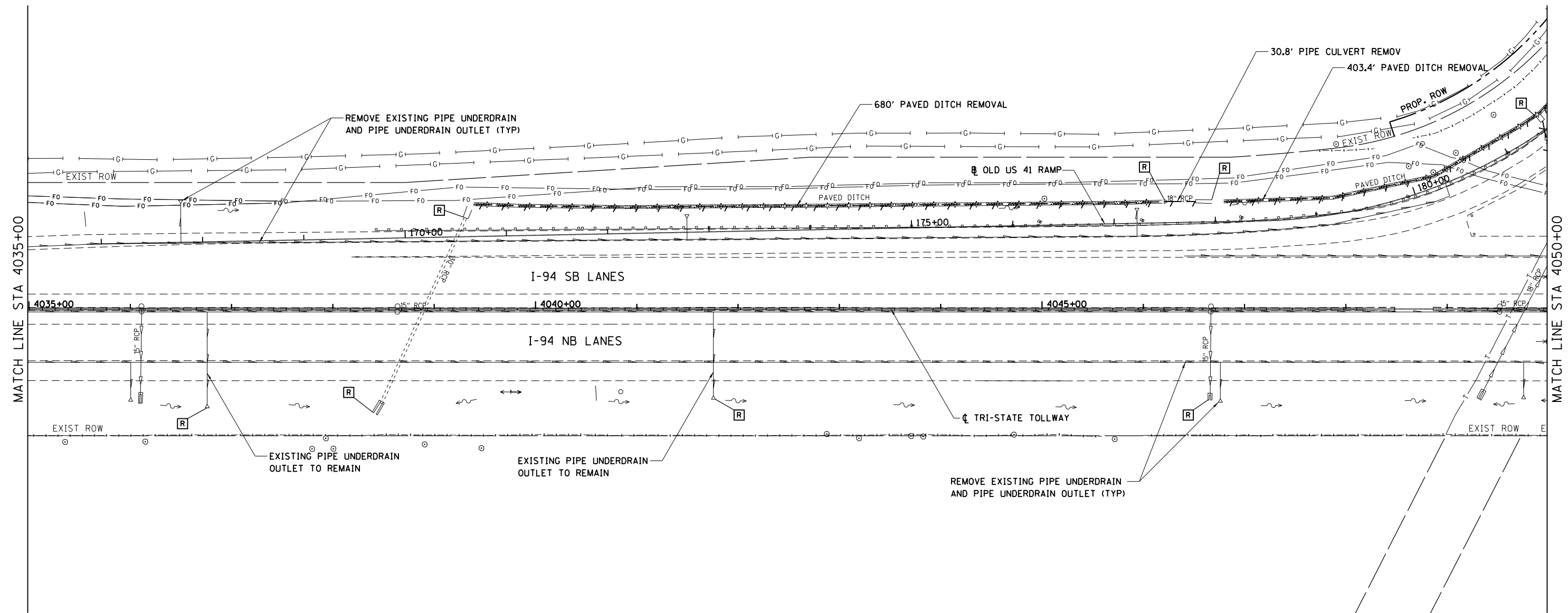
STATE OF ILLINOIS
 DEPARTMENT OF TRANSPORTATION

EXISTING DRAINAGE PLAN
 NB I-94 AND SB I-94

SCALE: 1"=50' SHEET NO. 4 OF 15 SHEETS STA. 4020+00 TO STA. 4035+00

F.A. RTE.	SECTION	COUNTY	TOTAL SHEETS	SHEET NO.
94	49-1-R-1	LAKE	677	174
CONTRACT NO. 60L77				
ILLINOIS FED. AID PROJECT				

S:\1101\95\CADD\60L77_IL_173\60L77_Sheets\160L77-ht-exist.drain04.dgn



NOTES:
1. FOR LEGEND SEE SHEET NO. 171.

BOWMAN, BARRETT & ASSOCIATES INC.
CONSULTING ENGINEERS
Chicago, Illinois
312.228.0100
www.bbandainc.com



FILE NAME = \$FILES\$	USER NAME = default	DESIGNED - JAM	REVISED -
		DRAWN - JAM	REVISED -
	PLOT SCALE = H=1"=10' V=1"=5'	CHECKED - RGR	REVISED -
	PLOT DATE = 6/20/2012	DATE - 6/19/2012	REVISED -

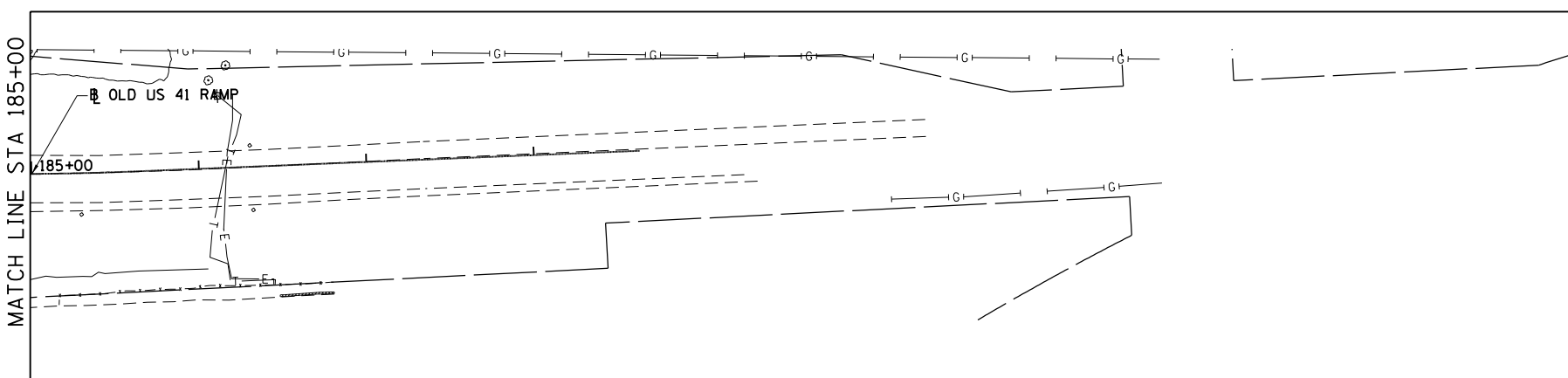
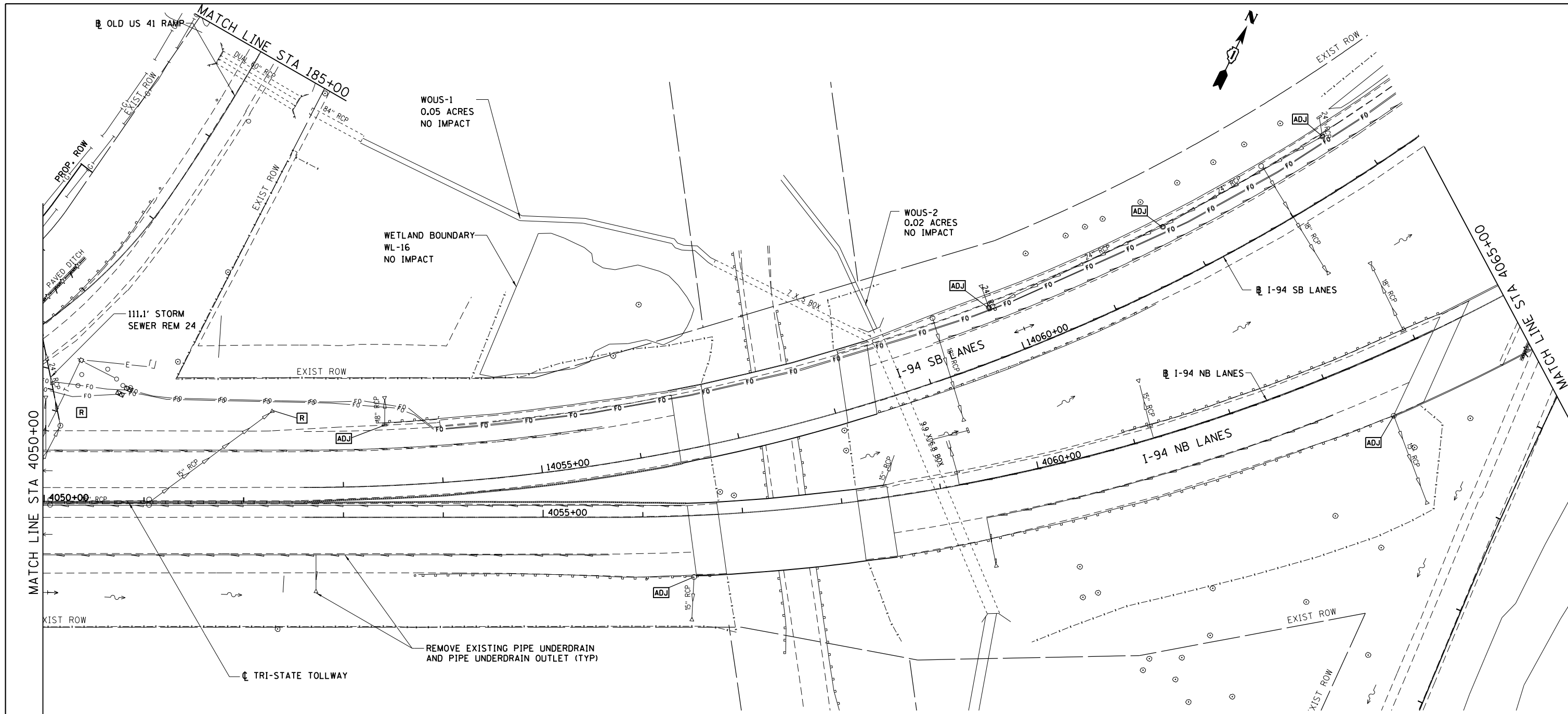
STATE OF ILLINOIS
DEPARTMENT OF TRANSPORTATION

EXISTING DRAINAGE PLAN
NB I-94 AND SB I-94

SCALE: 1"=50' SHEET NO. 5 OF 15 SHEETS STA. 4035+00 TO STA. 4050+00

F.A. RTE.	SECTION	COUNTY	TOTAL SHEETS	SHEET NO.
94	49-1-R-1	LAKE	677	175
CONTRACT NO. 60L77				
ILLINOIS FED. AID PROJECT				

S:\1101\95-CA00\60L77 IL 175\60L77 Sheets\166L77-ent-exist.drain05.dgn



BOWMAN, BARRETT & ASSOCIATES INC.
 CONSULTING ENGINEERS
 Chicago, Illinois
 312.228.0100
 www.bbandainc.com

FILE NAME = \$FILES\$	USER NAME = default	DESIGNED - JAM	REVISED -
		DRAWN - JAM	REVISED -
	PLOT SCALE = H=1"=10' V=1"=5'	CHECKED - RGR	REVISED -
	PLOT DATE = 6/20/2012	DATE - 6/19/2012	REVISED -

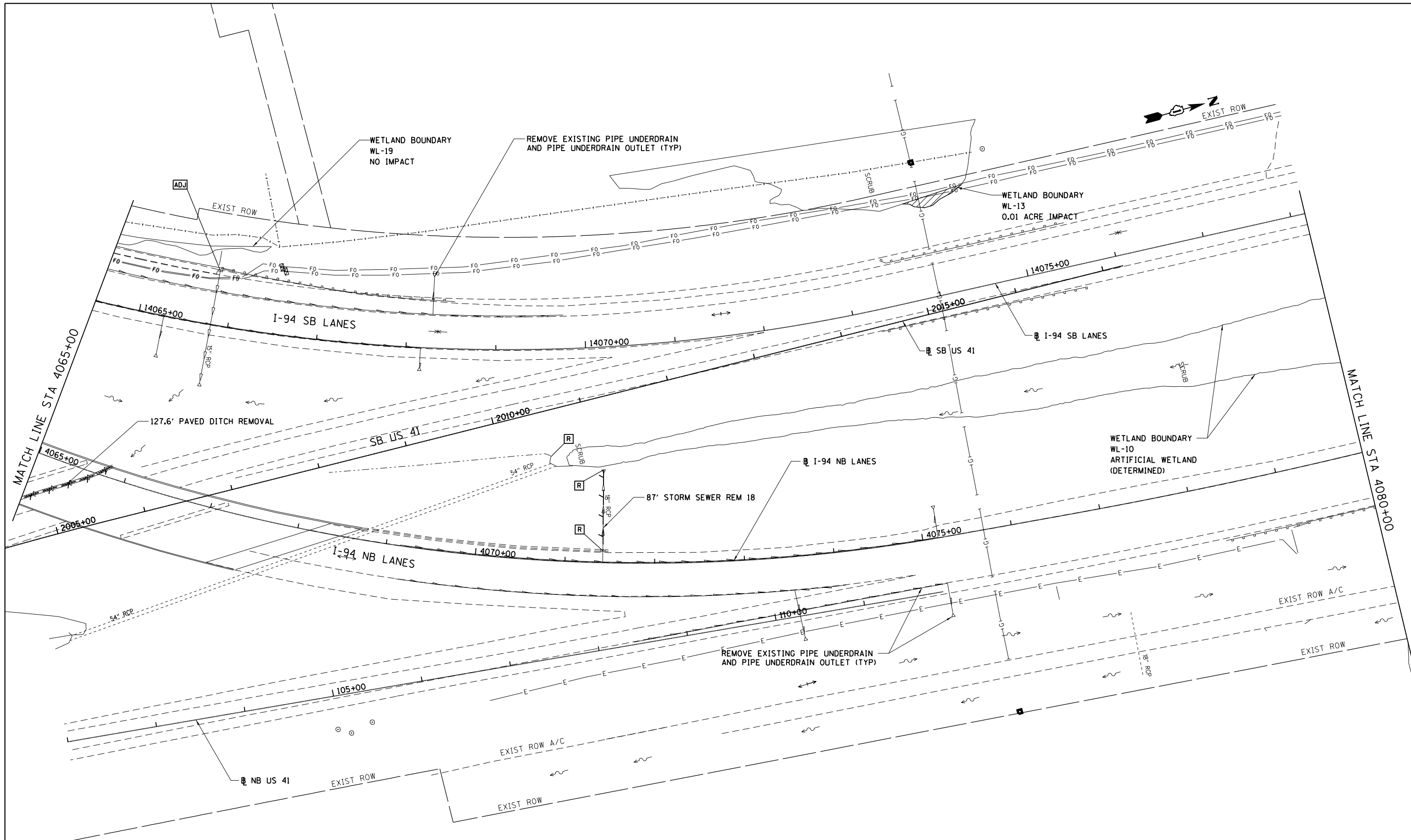
**STATE OF ILLINOIS
 DEPARTMENT OF TRANSPORTATION**

**EXISTING DRAINAGE PLAN
 NB I-94 AND SB I-94**

SCALE: 1"=50' SHEET NO. 6 OF 15 SHEETS STA. 4050+00 TO STA. 4065+00

F.A. RTE.	SECTION	COUNTY	TOTAL SHEETS	SHEET NO.
94	49-1-R-1	LAKE	677	176
CONTRACT NO. 60L 77				
ILLINOIS FED. AID PROJECT				

S:\1101\95\CADD\60L77_IL_175\60L77_Sheets\166L77-ent-exist.dwg



BOWMAN, BARRETT & ASSOCIATES INC.
 CONSULTING ENGINEERS
 Chicago, Illinois
 312.228.0100
 www.bbandainc.com

NOTES:
 1. FOR LEGEND SEE SHEET NO. 171.

FILE NAME = \$FILES\$	USER NAME = default	DESIGNED - JAM	REVISED -
		DRAWN - JAM	REVISED -
	PLOT SCALE = H=1"=10' V=1"=5'	CHECKED - RGR	REVISED -
	PLOT DATE = 6/20/2012	DATE - 6/19/2012	REVISED -

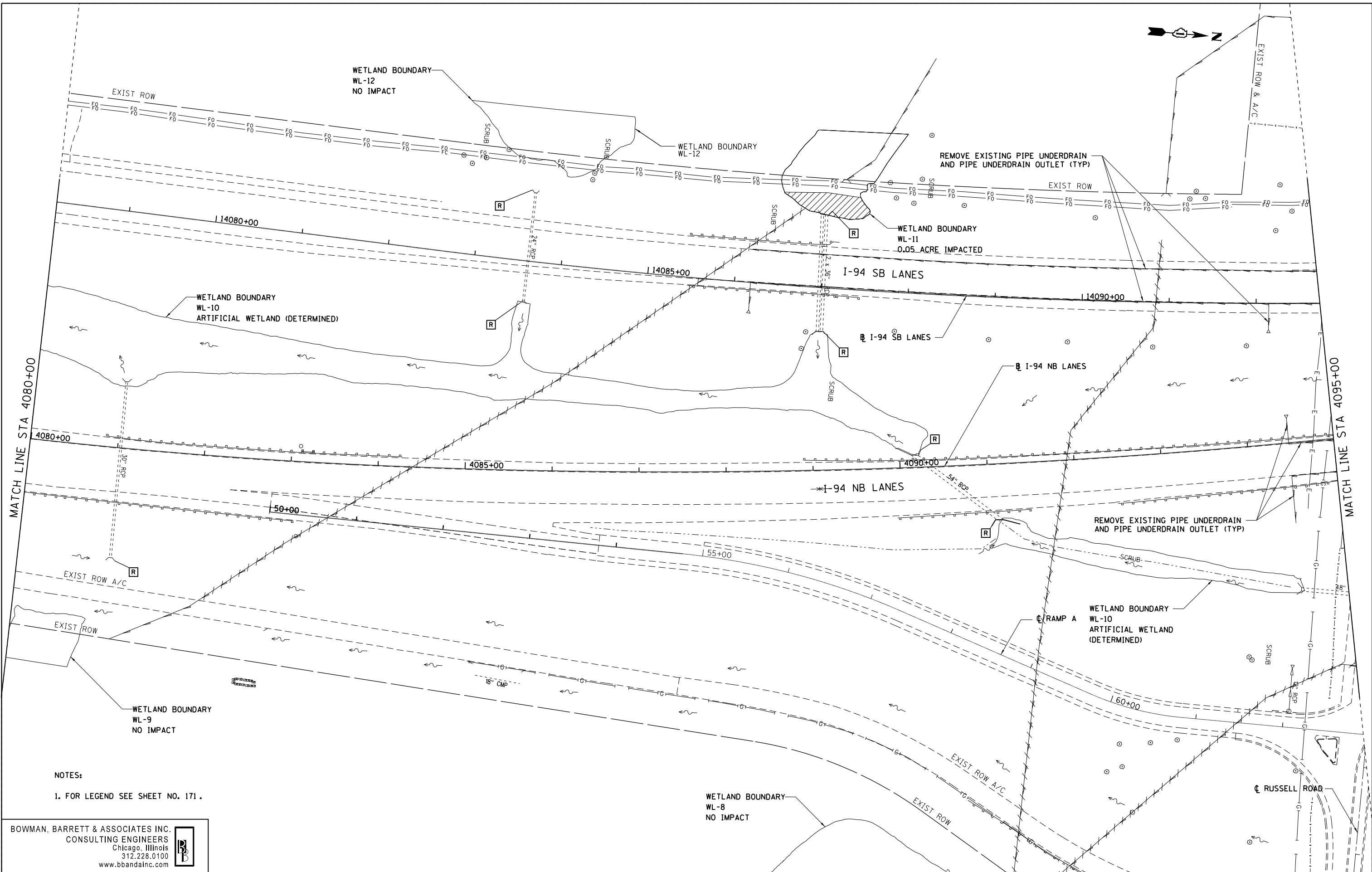
**STATE OF ILLINOIS
 DEPARTMENT OF TRANSPORTATION**

**EXISTING DRAINAGE PLAN
 NB I-94 AND SB I-94**

SCALE: 1"=50' SHEET NO. 7 OF 15 SHEETS STA. 4065+00 TO STA. 4080+00

F.A. RTE.	SECTION	COUNTY	TOTAL SHEETS	SHEET NO.
94	49-1-R-1	LAKE	677	177
CONTRACT NO. 60L77				
ILLINOIS FED. AID PROJECT				

S:\1101\95\CADD\60L77_IL_175\60L77_Sheets\160L77-ent-exist.dwg 07.dgn



NOTES:

1. FOR LEGEND SEE SHEET NO. 171.

BOWMAN, BARRETT & ASSOCIATES INC.
 CONSULTING ENGINEERS
 Chicago, Illinois
 312.228.0100
 www.bbainc.com



FILE NAME = \$FILES\$	USER NAME = default	DESIGNED -	REVISED -
		DRAWN - JAM	REVISED -
	PLOT SCALE = Hgt=10' Wdt=5'	CHECKED - RGR	REVISED -
	PLOT DATE = 6/19/2012	DATE - 6/19/2012	REVISED -

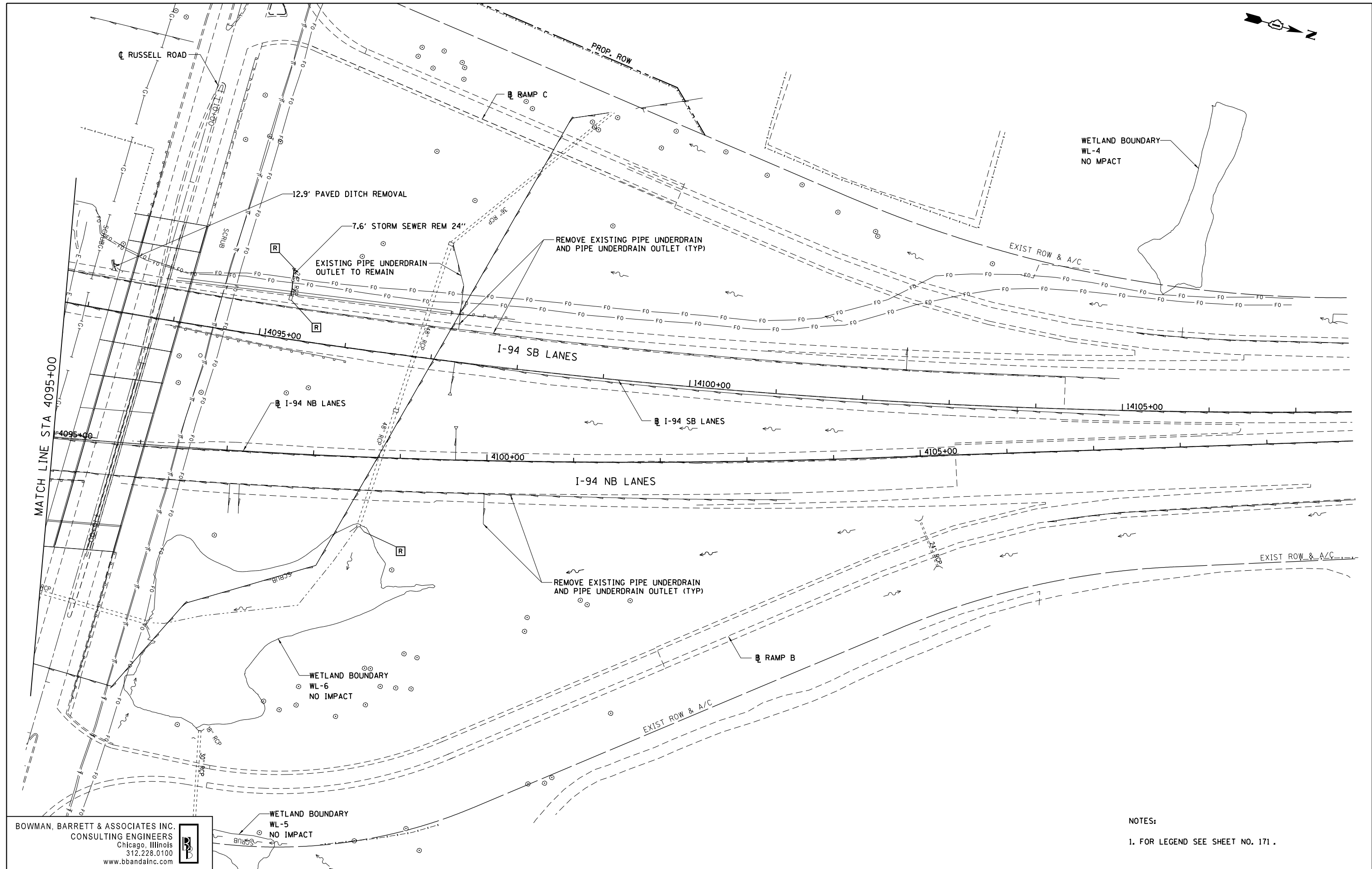
**STATE OF ILLINOIS
 DEPARTMENT OF TRANSPORTATION**

**EXISTING DRAINAGE PLAN
 NB I-94 AND SB I-94**

SCALE: 1"=50' SHEET NO. 8 OF 15 SHEETS STA. 4080+00 TO STA. 4095+00

F.A. RTE.	SECTION	COUNTY	TOTAL SHEETS	SHEET NO.
94	49-1-R-1	LAKE	677	178
CONTRACT NO. 60L77				
ILLINOIS FED. AID PROJECT				

S:\1101\95-CADD\60L77 IL 175\60L77-shr-exist.dwg



WETLAND BOUNDARY
WL-4
NO IMPACT

WETLAND BOUNDARY
WL-6
NO IMPACT

WETLAND BOUNDARY
WL-5
NO IMPACT

NOTES:
1. FOR LEGEND SEE SHEET NO. 171 .

BOWMAN, BARRETT & ASSOCIATES INC.
CONSULTING ENGINEERS
Chicago, Illinois
312.228.0100
www.bbandainc.com

FILE NAME = \$FILES\$	USER NAME = default	DESIGNED - JAM	REVISED -
		DRAWN - JAM	REVISED -
	PLOT SCALE = H=1"=10' V=1"=5'	CHECKED - RGR	REVISED -
	PLOT DATE = 6/20/2012	DATE - 6/19/2012	REVISED -

STATE OF ILLINOIS
DEPARTMENT OF TRANSPORTATION

EXISTING DRAINAGE PLAN
NB I-94 AND SB I-94

SCALE: 1"=50' SHEET NO. 9 OF 15 SHEETS STA. 4095+00 TO STA. 4110+00

F.A. RTE.	SECTION	COUNTY	TOTAL SHEETS	SHEET NO.
94	49-1-R-1	LAKE	677	179
CONTRACT NO. 60L77				
ILLINOIS FED. AID PROJECT				

S:\1101\95-CADD\60L77 IL 175\60L77 Sheets\166L77-ent-exist.drainDR.dgn



WETLAND BOUNDARY
ISOLATED WL-30
IMPACT .17 ACRES

PROP. ROW

PROP. ROW

EXIST ROW

CL ILLINOIS 173

2017

2018

2019

2020+00

2021

2022

MATCH LINE STA 2023+00

EXIST ROW

EXIST ROW

PROP. ROW

PROP. ROW

BOWMAN, BARRETT & ASSOCIATES INC.
CONSULTING ENGINEERS
Chicago, Illinois
312.228.0100
www.bbandainc.com



NOTES:
1. FOR LEGEND SEE SHEET NO. 171.

FILE NAME = \$FILES\$	USER NAME = default	DESIGNED - JAM	REVISED -
		DRAWN - JAM	REVISED -
	PLOT SCALE = H=1"=10' V=1"=5'	CHECKED - RGR	REVISED -
	PLOT DATE = 6/20/2012	DATE - 6/19/2012	REVISED -

STATE OF ILLINOIS
DEPARTMENT OF TRANSPORTATION

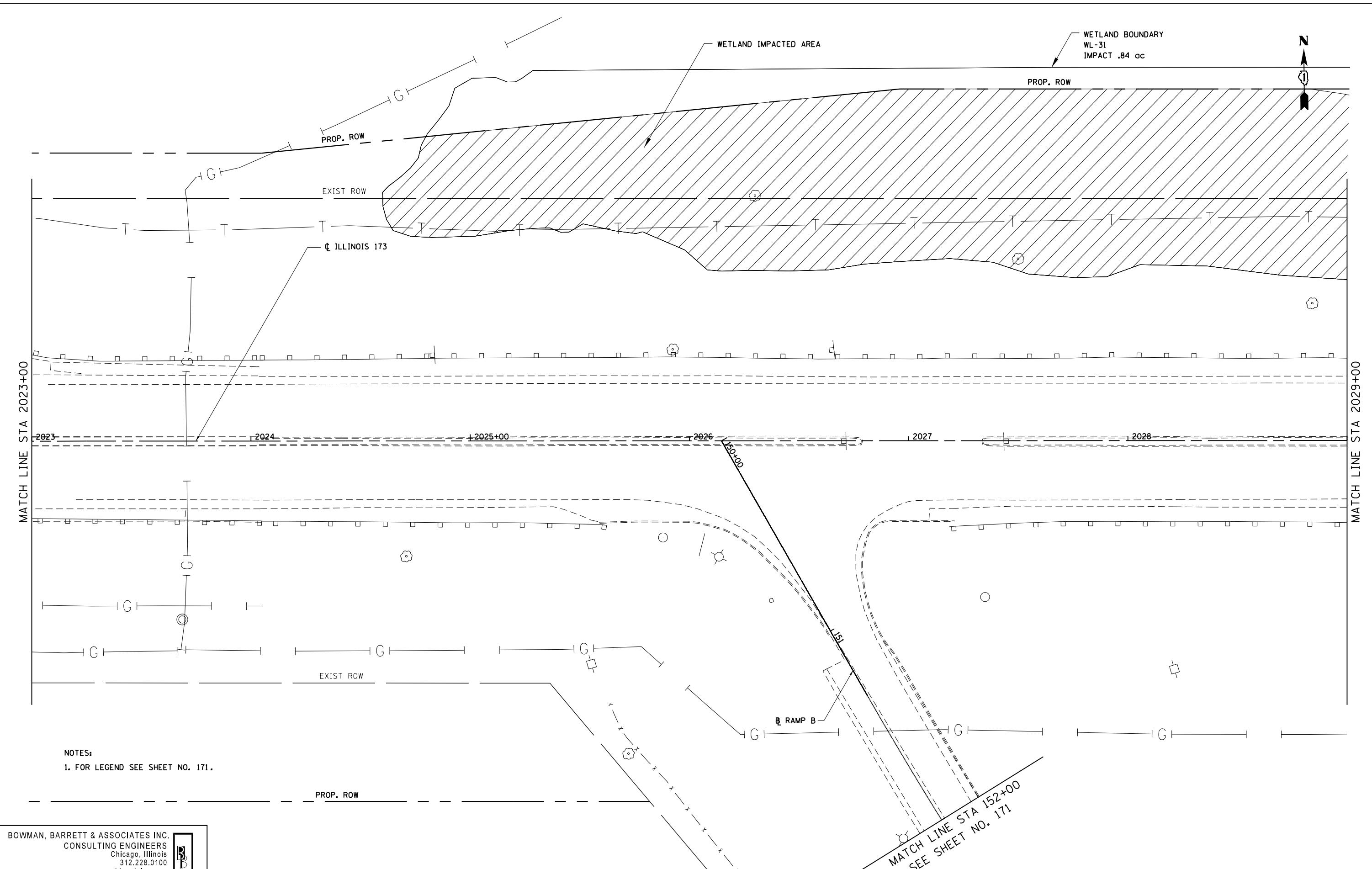
EXISTING DRAINAGE PLAN
IL RTE 173

SCALE: 1"=20' SHEET NO. 10 OF 15 SHEETS STA. 2017+00 TO STA. 2023+00

F.A. RTE.	SECTION	COUNTY	TOTAL SHEETS	SHEET NO.
94	49-1-R-1	LAKE	677	180
CONTRACT NO. 60L77				

ILLINOIS FED. AID PROJECT

S:\1101\95-CADD\60L77 IL 173\60L77 Sheets\0160L77-ht-exist.dwg



NOTES:
1. FOR LEGEND SEE SHEET NO. 171.

BOWMAN, BARRETT & ASSOCIATES INC.
CONSULTING ENGINEERS
Chicago, Illinois
312.228.0100
www.bbainc.com



FILE NAME = \$FILES\$	USER NAME = default	DESIGNED - JAM	REVISED -
		DRAWN - JAM	REVISED -
	PLOT SCALE = H=1"=10' V=1"=5'	CHECKED - RGR	REVISED -
	PLOT DATE = 6/20/2012	DATE - 6/19/2012	REVISED -

STATE OF ILLINOIS
DEPARTMENT OF TRANSPORTATION

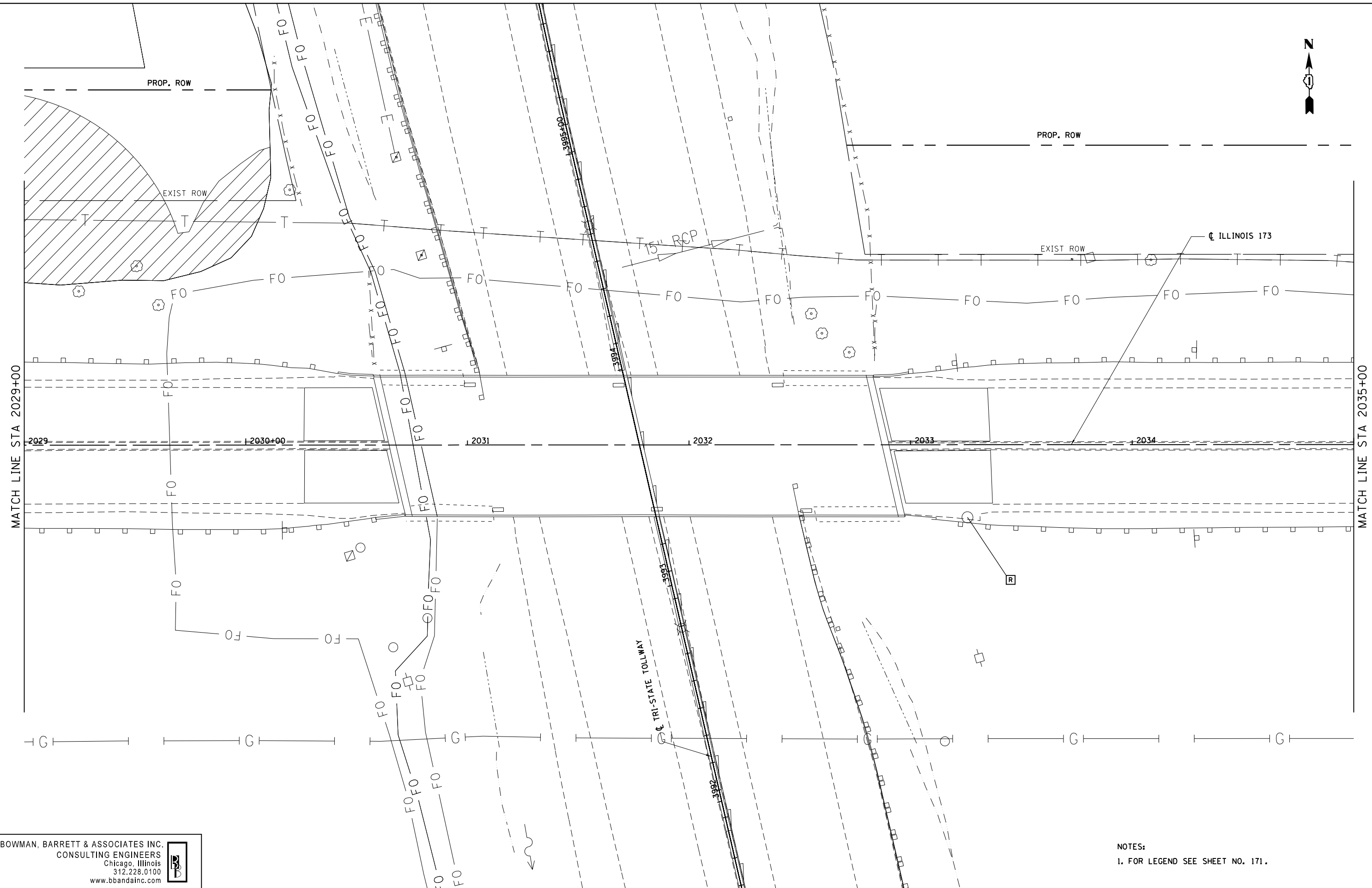
EXISTING DRAINAGE PLAN
IL RTE 173

SCALE: 1"=20' SHEET NO. 11 OF 15 SHEETS STA. 2023+00 TO STA. 2029+00

F.A. RTE.	SECTION	COUNTY	TOTAL SHEETS	SHEET NO.
94	49-1-R-1	LAKE	677	181
CONTRACT NO. 60L77				

ILLINOIS FED. AID PROJECT

S:\1101\95-CADD\60L77 IL 173\60L77 Sheets\1160L77-ent-exist.drawing



BOWMAN, BARRETT & ASSOCIATES INC.
 CONSULTING ENGINEERS
 Chicago, Illinois
 312.228.0100
 www.bbandainc.com

NOTES:
 1. FOR LEGEND SEE SHEET NO. 171.

FILE NAME = \$FILES\$	USER NAME = default	DESIGNED - JAM	REVISED -
		DRAWN - JAM	REVISED -
	PLOT SCALE = H=1"=10' V=1"=5'	CHECKED - RGR	REVISED -
	PLOT DATE = 6/20/2012	DATE - 6/19/2012	REVISED -

**STATE OF ILLINOIS
 DEPARTMENT OF TRANSPORTATION**

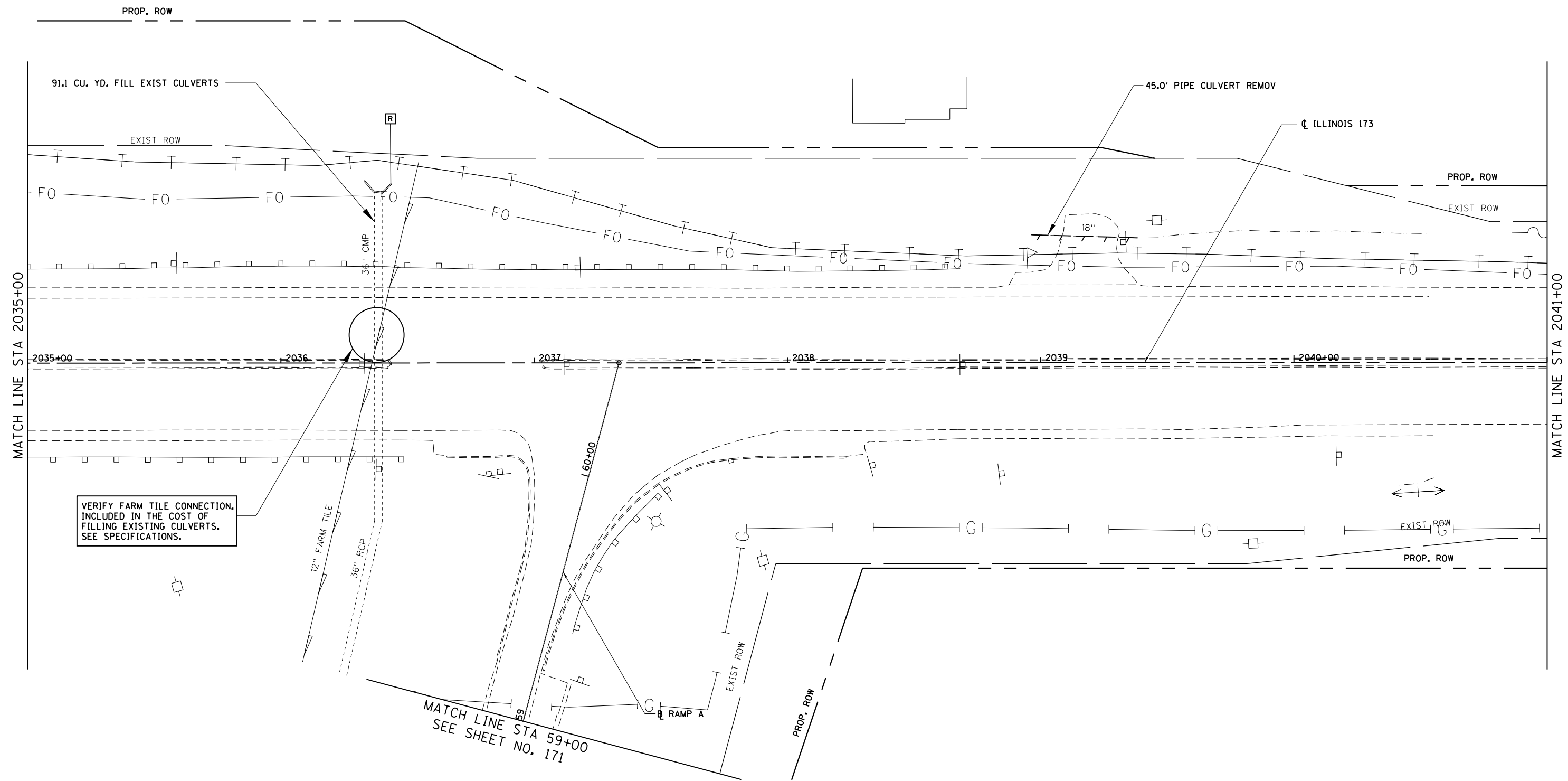
**EXISTING DRAINAGE PLAN
 IL RTE 173**

SCALE: 1"=20' SHEET NO. 12 OF 15 SHEETS STA. 2029+00 TO STA. 2035+00

F.A. RTE.	SECTION	COUNTY	TOTAL SHEETS	SHEET NO.
94	49-1-R-1	LAKE	677	182
CONTRACT NO. 60L77				

ILLINOIS FED. AID PROJECT

S:\1101\95\CADD\60L77_IL_173\60L77_Sheets\0160L77-ah-exist.dwg



VERIFY FARM TILE CONNECTION.
INCLUDED IN THE COST OF
FILLING EXISTING CULVERTS.
SEE SPECIFICATIONS.

MATCH LINE STA 59+00
SEE SHEET NO. 171

- NOTES:
- FOR LEGEND SEE SHEET NO. 171.

BOWMAN, BARRETT & ASSOCIATES INC.
CONSULTING ENGINEERS
Chicago, Illinois
312.228.0100
www.bbandainc.com



FILE NAME = \$FILES\$	USER NAME = default	DESIGNED - JAM	REVISED -
		DRAWN - JAM	REVISED -
	PLOT SCALE = H=1"=10' V=1"=5'	CHECKED - RGR	REVISED -
	PLOT DATE = 6/20/2012	DATE - 6/19/2012	REVISED -

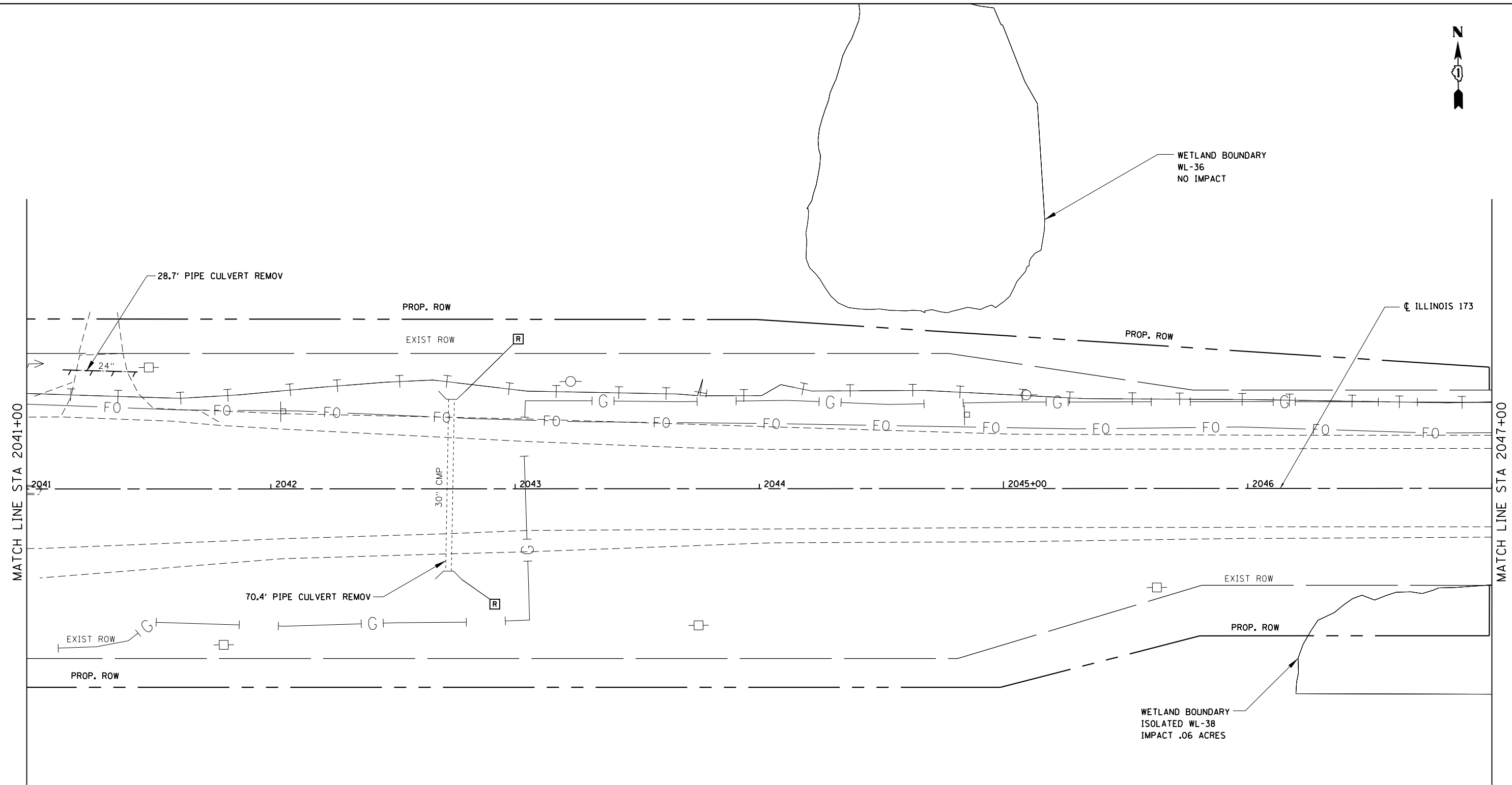
STATE OF ILLINOIS
DEPARTMENT OF TRANSPORTATION

EXISTING DRAINAGE PLAN
IL RTE 173

SCALE: 1"=20' SHEET NO. 13 OF 15 SHEETS STA. 2035+00 TO STA. 2041+00

F.A. RTE.	SECTION	COUNTY	TOTAL SHEETS	SHEET NO.
94	49-1-R-1	LAKE	677	183
CONTRACT NO. 60L77				
ILLINOIS FED. AID PROJECT				

S:\1101\95-CADD\60L77_IL_173\60L77_Sheets\166L77-ent-exist.dwg



BOWMAN, BARRETT & ASSOCIATES INC.
 CONSULTING ENGINEERS
 Chicago, Illinois
 312.228.0100
 www.bbandainc.com



NOTES:
 1. FOR LEGEND SEE SHEET NO. 171.

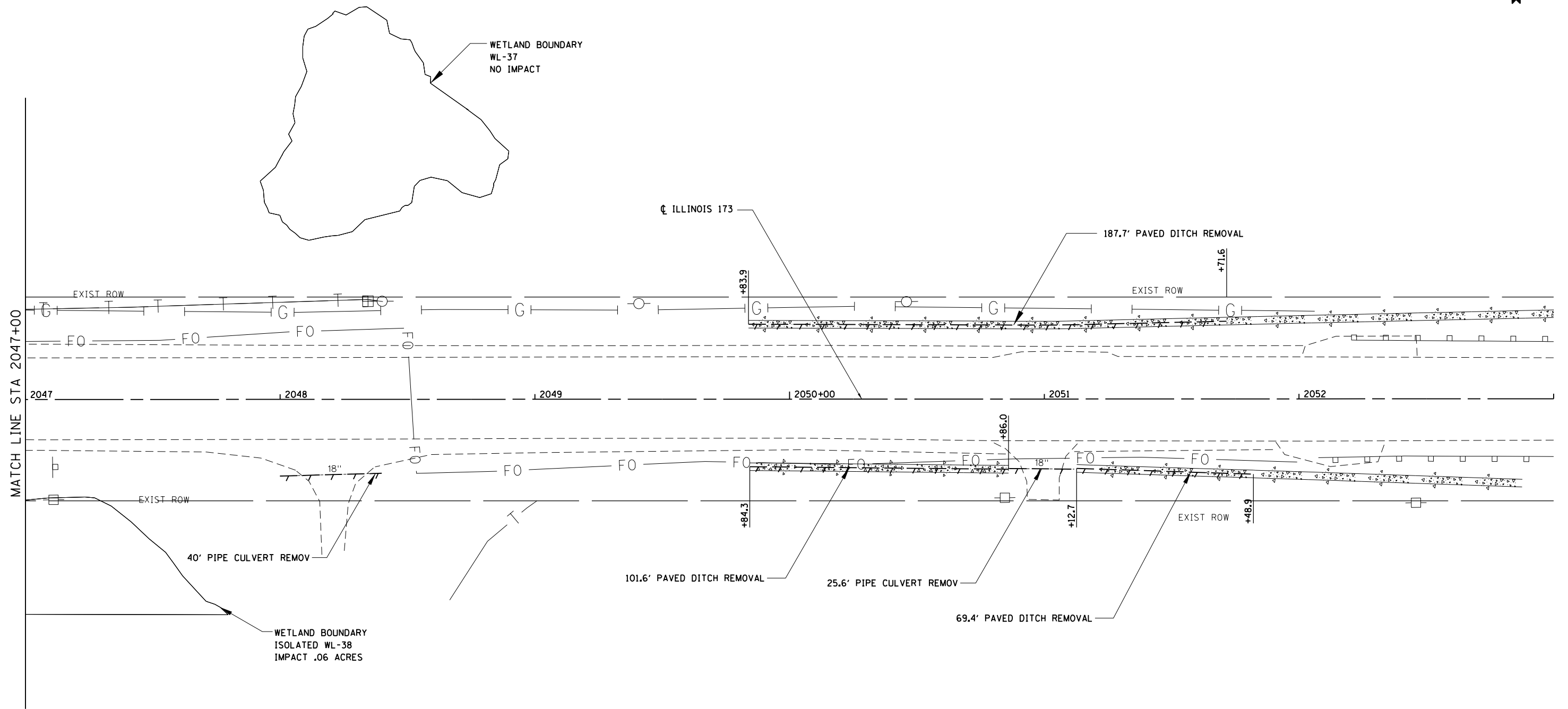
FILE NAME = \$FILES\$	USER NAME = default	DESIGNED - JAM	REVISED -
		DRAWN - JAM	REVISED -
	PLOT SCALE = H=1"=10' V=1"=5'	CHECKED - RGR	REVISED -
	PLOT DATE = 6/20/2012	DATE - 6/19/2012	REVISED -

**STATE OF ILLINOIS
 DEPARTMENT OF TRANSPORTATION**

**EXISTING DRAINAGE PLAN
 IL RTE 173**
 SCALE: 1"=20' SHEET NO. 14 OF 15 SHEETS STA. 2041+00 TO STA. 2047+00

F.A. RTE.	SECTION	COUNTY	TOTAL SHEETS	SHEET NO.
94	49-1-R-1	LAKE	677	184
CONTRACT NO. 60L77				
ILLINOIS FED. AID PROJECT				

S:\1101\95\CADD\60L77_IL_173\60L77_Sheets\166L77-ht-exist.dwg



NOTES:
1. FOR LEGEND SEE SHEET NO. 171.

BOWMAN, BARRETT & ASSOCIATES INC.
CONSULTING ENGINEERS
Chicago, Illinois
312.228.0100
www.bbandainc.com



FILE NAME = \$FILES\$	USER NAME = default	DESIGNED - JAM	REVISED -
		DRAWN - JAM	REVISED -
	PLOT SCALE = Hgt=10" Wdt=5"	CHECKED - RGR	REVISED -
	PLOT DATE = 6/20/2012	DATE - 6/19/2012	REVISED -

STATE OF ILLINOIS
DEPARTMENT OF TRANSPORTATION

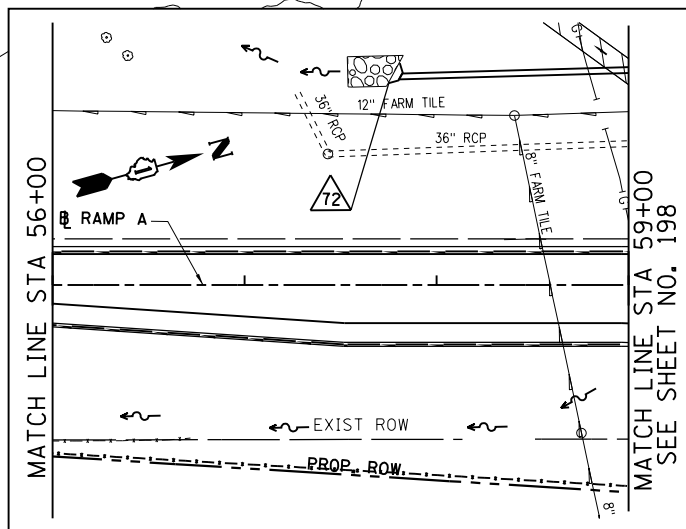
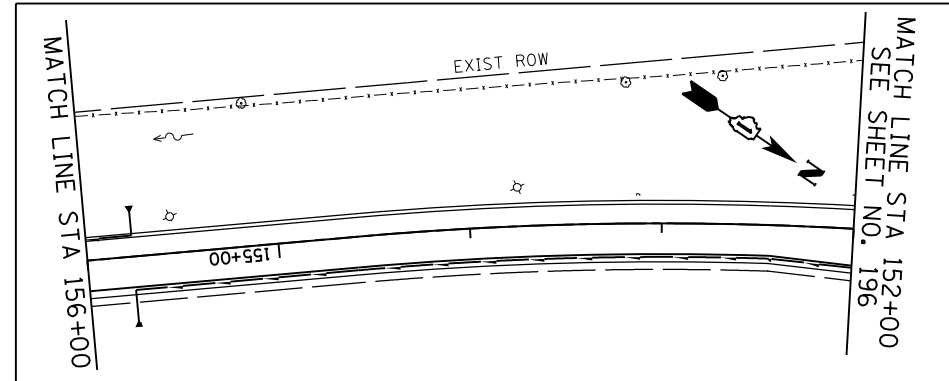
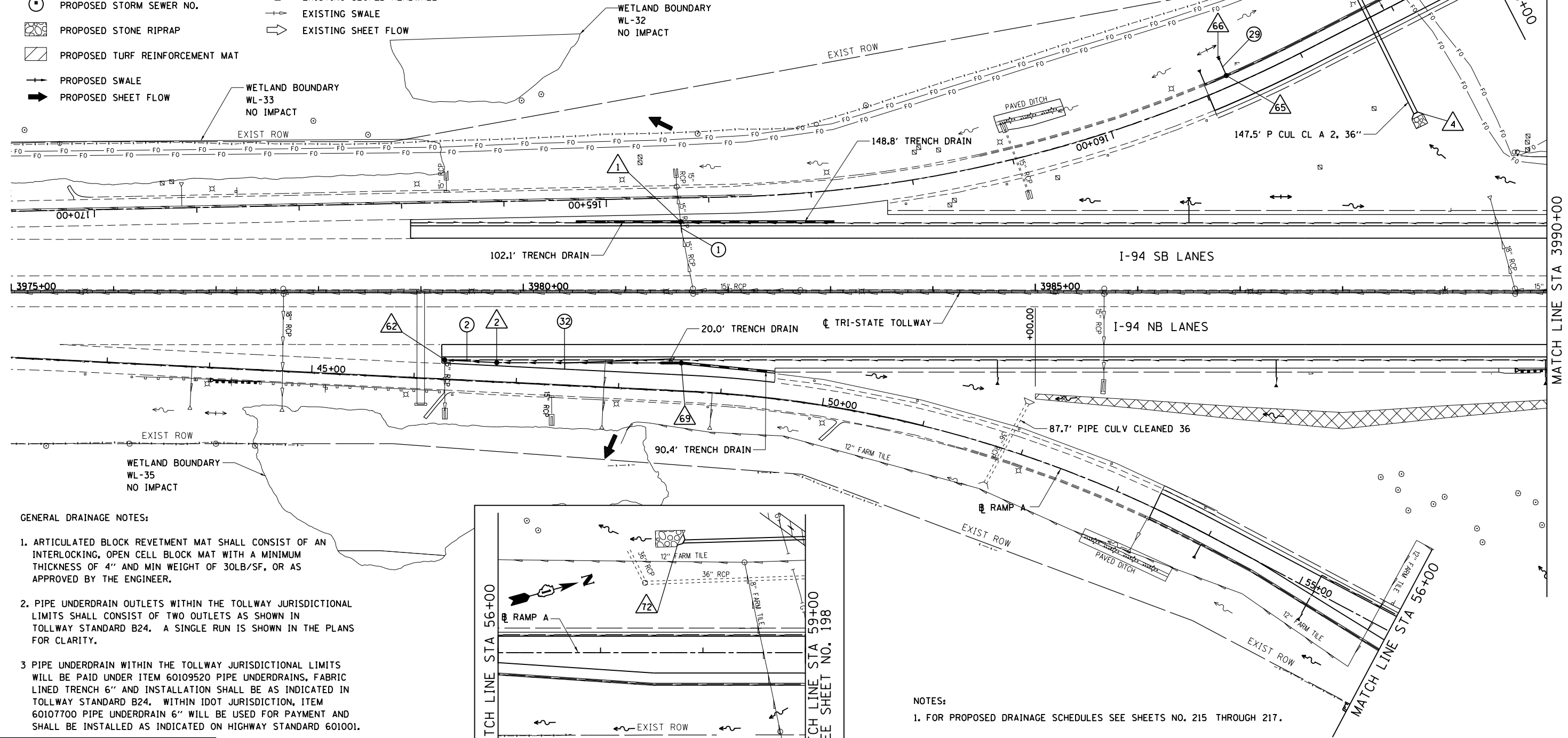
EXISTING DRAINAGE PLAN
IL RTE 173

SCALE: 1"=20' SHEET NO. 15 OF 15 SHEETS STA. 2047+00 TO STA. 2047+00

F.A. RTE.	SECTION	COUNTY	TOTAL SHEETS	SHEET NO.
94	49-1-R-1	LAKE	677	185
CONTRACT NO. 60L77				
ILLINOIS FED. AID PROJECT				

LEGEND:

- PROPOSED INLET
- o PROPOSED MANHOLE
- PROPOSED CATCH BASIN
- ⌋ PROPOSED HEADWALL
- ▭ PROPOSED SLOPED HEADWALL
- ▽ PROPOSED END SECTION
- ~ PROPOSED DITCH
- PROPOSED PIPE UNDERDRAIN
- PROPOSED STORM SEWER
- △ PROPOSED STRUCTURE NO.
- ⊙ PROPOSED STORM SEWER NO.
- ▨ PROPOSED STONE RIPRAP
- ▩ PROPOSED TURF REINFORCEMENT MAT
- PROPOSED SWALE
- ➔ PROPOSED SHEET FLOW
- ⊠ ARTICULATED BLOCK REVETMENT MAT
- EXISTING INLET
- o EXISTING CATCH BASIN
- EXISTING MANHOLE
- ▽ EXISTING END SECTION
- EXISTING STORM SEWER
- EXISTING PIPE UNDERDRAIN / FARM TILE
- EXISTING ABANDONED FARM TILE (SEE GENERAL NOTES)
- ~ EXISTING DITCH
- ⌋ EXISTING HEADWALL
- ▭ EXISTING SLOPED HEADWALL
- ▽ EXISTING SWALE
- ➔ EXISTING SHEET FLOW



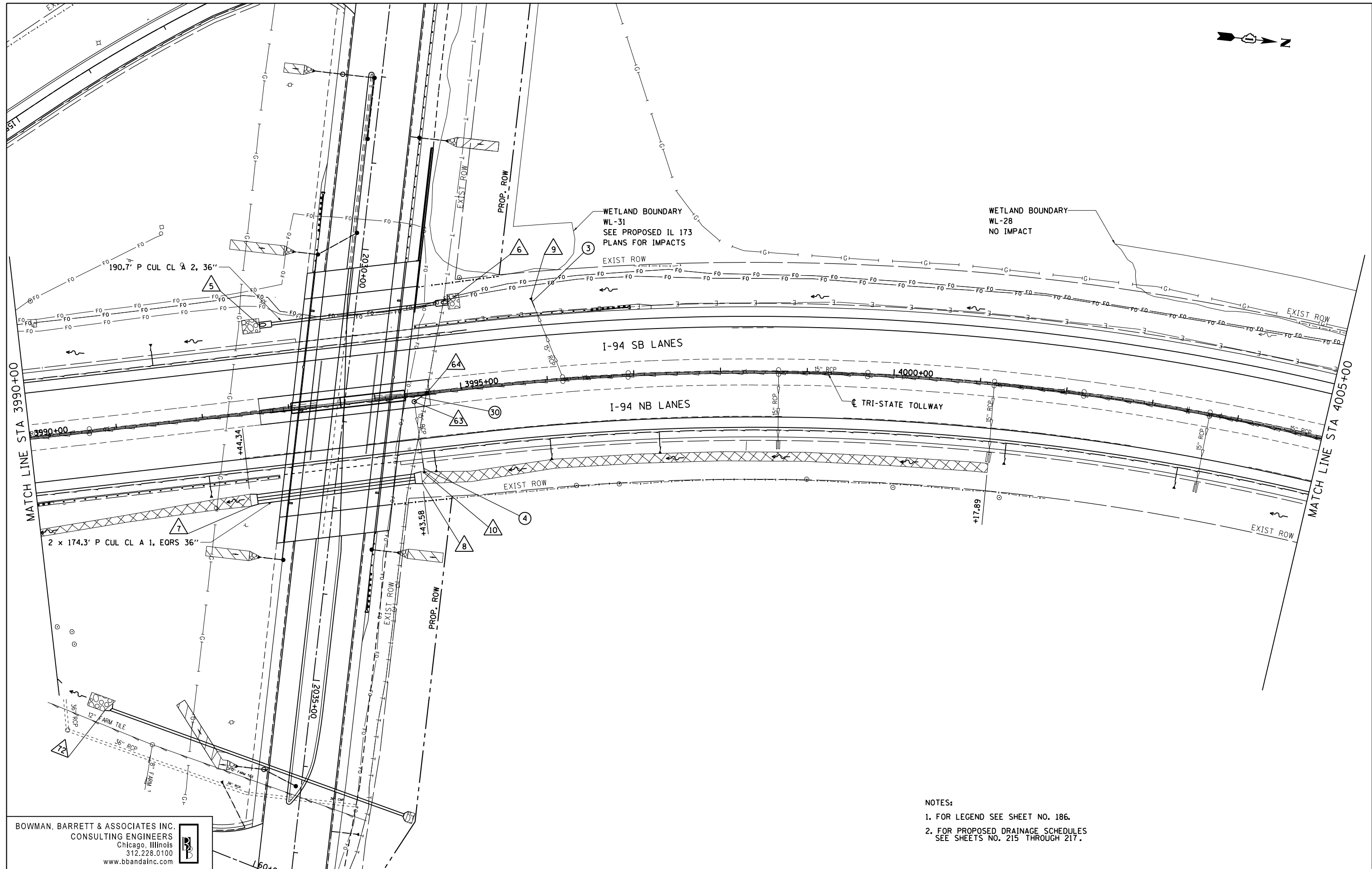
- GENERAL DRAINAGE NOTES:**
- ARTICULATED BLOCK REVETMENT MAT SHALL CONSIST OF AN INTERLOCKING, OPEN CELL BLOCK MAT WITH A MINIMUM THICKNESS OF 4" AND MIN WEIGHT OF 30LB/SF, OR AS APPROVED BY THE ENGINEER.
 - PIPE UNDERDRAIN OUTLETS WITHIN THE TOLLWAY JURISDICTIONAL LIMITS SHALL CONSIST OF TWO OUTLETS AS SHOWN IN TOLLWAY STANDARD B24. A SINGLE RUN IS SHOWN IN THE PLANS FOR CLARITY.
 - PIPE UNDERDRAIN WITHIN THE TOLLWAY JURISDICTIONAL LIMITS WILL BE PAID UNDER ITEM 60109520 PIPE UNDERDRAINS, FABRIC LINED TRENCH 6" AND INSTALLATION SHALL BE AS INDICATED IN TOLLWAY STANDARD B24. WITHIN IDOT JURISDICTION, ITEM 60107700 PIPE UNDERDRAIN 6" WILL BE USED FOR PAYMENT AND SHALL BE INSTALLED AS INDICATED ON HIGHWAY STANDARD 601001.

NOTES:
1. FOR PROPOSED DRAINAGE SCHEDULES SEE SHEETS NO. 215 THROUGH 217.

BOWMAN, BARRETT & ASSOCIATES INC.
CONSULTING ENGINEERS
Chicago, Illinois
312.228.0100
www.bbandainc.com

FILE NAME = \$FILES\$	USER NAME = default	DESIGNED - JAM	REVISED -	STATE OF ILLINOIS DEPARTMENT OF TRANSPORTATION	PROPOSED DRAINAGE PLAN NB I-94 AND SB I-94	SCALE: 1"=50'	SHEET NO. 1 OF 15 SHEETS	STA. 3975+00 TO STA. 3990+00	F.A. RTE. 94	SECTION 49-1-R-1	COUNTY LAKE	TOTAL SHEETS 677	SHEET NO. 186	
PLOT SCALE = Hgt=10" Wdt=5"		CHECKED - RGR	REVISED -			ILLINOIS FED. AID PROJECT			CONTRACT NO. 60L77					
PLOT DATE = 6/20/2012		DATE - 6/19/2012	REVISED -											

S:\1101\95-CADD\60L77_IL_175\60L77_Sheets\160L77-shs-prop.drain01.dgn



WETLAND BOUNDARY
WL-31
SEE PROPOSED IL 173
PLANS FOR IMPACTS

WETLAND BOUNDARY
WL-28
NO IMPACT

MATCH LINE STA 3990+00

MATCH LINE STA 4005+00

BOWMAN, BARRETT & ASSOCIATES INC.
CONSULTING ENGINEERS
Chicago, Illinois
312.228.0100
www.bbandainc.com

- NOTES:
- FOR LEGEND SEE SHEET NO. 186.
 - FOR PROPOSED DRAINAGE SCHEDULES SEE SHEETS NO. 215 THROUGH 217.

FILE NAME = \$FILES\$	USER NAME = default	DESIGNED - JAM	REVISED -
		DRAWN - JAM	REVISED -
	PLOT SCALE = H=1"=10' V=1"=5'	CHECKED - RGR	REVISED -
	PLOT DATE = 6/20/2012	DATE - 6/19/2012	REVISED -

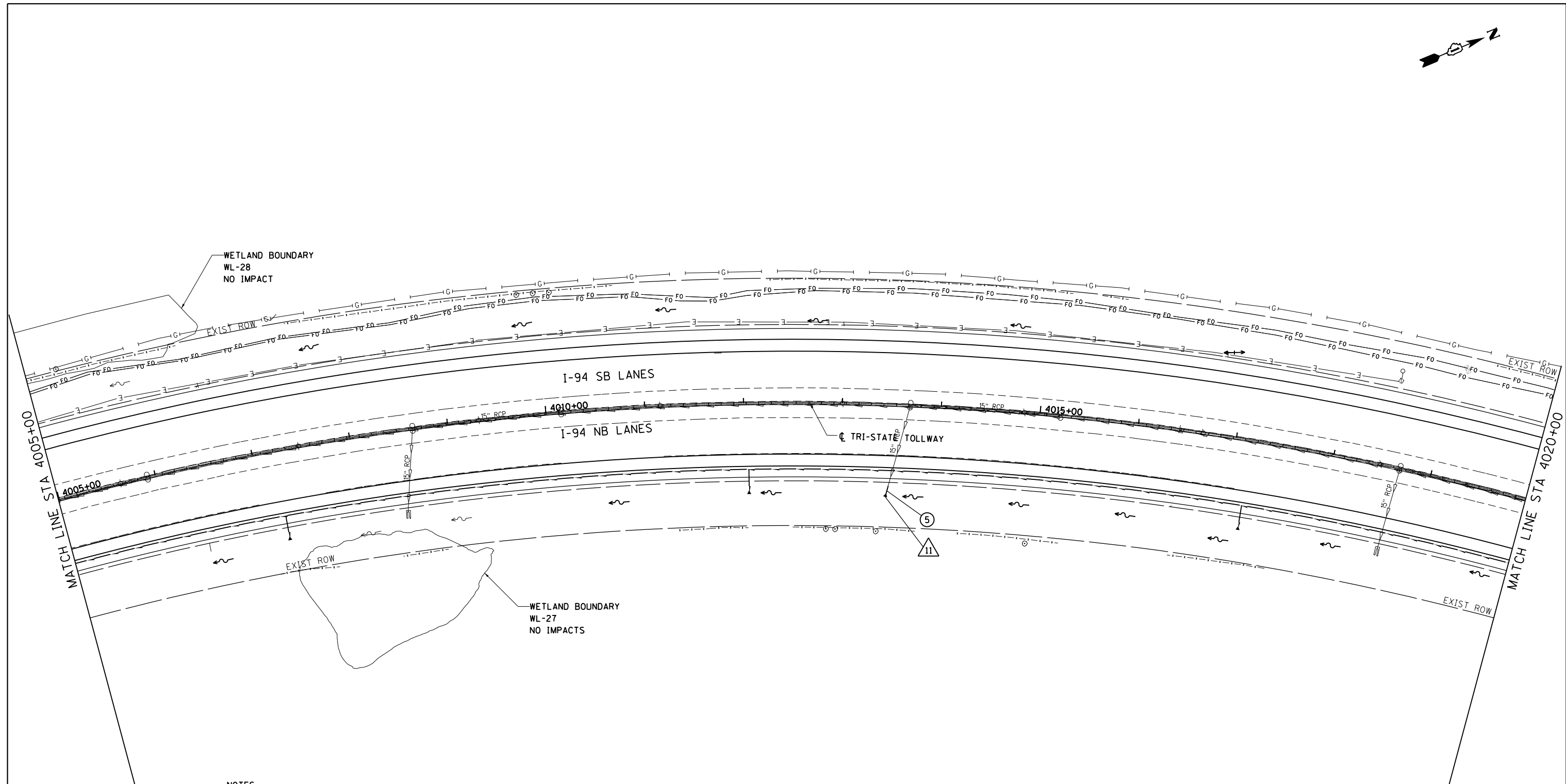
STATE OF ILLINOIS
DEPARTMENT OF TRANSPORTATION

PROPOSED DRAINAGE PLAN
NB I-94 AND SB I-94

SCALE: 1"=50' SHEET NO. 2 OF 15 SHEETS STA. 3990+00 TO STA. 4005+00

F.A. RTE.	SECTION	COUNTY	TOTAL SHEETS	SHEET NO.
94	49-1-R-1	LAKE	677	187
CONTRACT NO. 60L77				
ILLINOIS FED. AID PROJECT				

S:\1101\95\CADD\60L77_IL_173\60L77_Sheets\1160L77-shs-prep.drain02.dgn



- NOTES:
1. FOR LEGEND SEE SHEET NO. 186.
 2. FOR PROPOSED DRAINAGE SCHEDULES SEE SHEETS NO. 215 THROUGH 217.

BOWMAN, BARRETT & ASSOCIATES INC.
 CONSULTING ENGINEERS
 Chicago, Illinois
 312.228.0100
 www.bbandainc.com



FILE NAME = \$FILES\$	USER NAME = default	DESIGNED - JAM	REVISED -
		DRAWN - JAM	REVISED -
	PLOT SCALE = Hgt=10' Vht=5'	CHECKED - RGR	REVISED -
	PLOT DATE = 6/20/2012	DATE - 6/19/2012	REVISED -

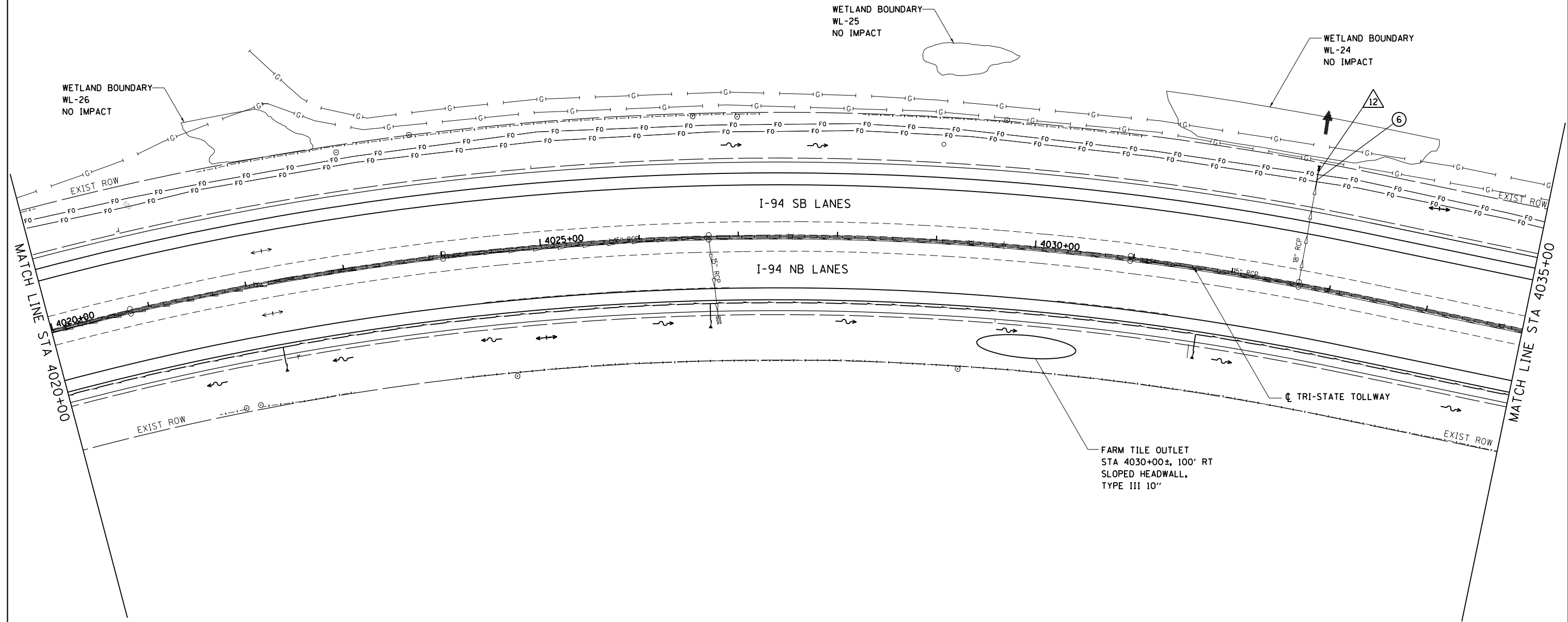
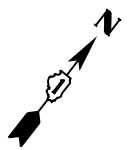
STATE OF ILLINOIS
 DEPARTMENT OF TRANSPORTATION

PROPOSED DRAINAGE PLAN
 PLAN NB I-94 AND SB I-94

SCALE: 1"=50' SHEET NO. 3 OF 15 SHEETS STA. 4005+00 TO STA. 4020+00

F.A. RTE.	SECTION	COUNTY	TOTAL SHEETS	SHEET NO.
94	49-1-R-1	LAKE	677	188
CONTRACT NO. 60L77				
ILLINOIS FED. AID PROJECT				

S:\1101\95-CA00\60L77 IL 175\60L77 Sheets\166L77-shs-prep.drain03.dgn



- NOTES:**
1. FOR LEGEND SEE SHEET NO. 186.
 2. FOR PROPOSED DRAINAGE SCHEDULES SEE SHEETS NO. 215 THROUGH 217.

BOWMAN, BARRETT & ASSOCIATES INC.
 CONSULTING ENGINEERS
 Chicago, Illinois
 312.228.0100
 www.bbandainc.com



FILE NAME = \$FILES\$	USER NAME = default	DESIGNED - JAM	REVISED -
		DRAWN - JAM	REVISED -
	PLOT SCALE = Hgt=10' Vht=5'	CHECKED - RGR	REVISED -
	PLOT DATE = 6/20/2012	DATE - 6/19/2012	REVISED -

**STATE OF ILLINOIS
 DEPARTMENT OF TRANSPORTATION**


**PROPOSED DRAINAGE PLAN
 NB I-94 AND SB I-94**

SCALE: 1"=50' SHEET NO. 4 OF 15 SHEETS STA. 4020+00 TO STA. 4035+00

F.A. RTE.	SECTION	COUNTY	TOTAL SHEETS	SHEET NO.
94	49-1-R-1	LAKE	677	189
CONTRACT NO. 60L77				

ILLINOIS FED. AID PROJECT

S:\1101\95\CA00\60L77_IL_173\60L77_Sheets\166L77-shs-prep.drain04.dgn



NOTES:

1. FOR LEGEND SEE SHEET NO. 186.
2. FOR PROPOSED DRAINAGE SCHEDULES SEE SHEETS NO. 215 THROUGH 217.

BOWMAN, BARRETT & ASSOCIATES INC.
 CONSULTING ENGINEERS
 Chicago, Illinois
 312.228.0100
 www.bbandainc.com



FILE NAME = \$FILES\$	USER NAME = default	DESIGNED - JAM	REVISED -
		DRAWN - JAM	REVISED -
	PLOT SCALE = H=1"=10' V=1"=5'	CHECKED - RGR	REVISED -
	PLOT DATE = 6/20/2012	DATE - 6/19/2012	REVISED -

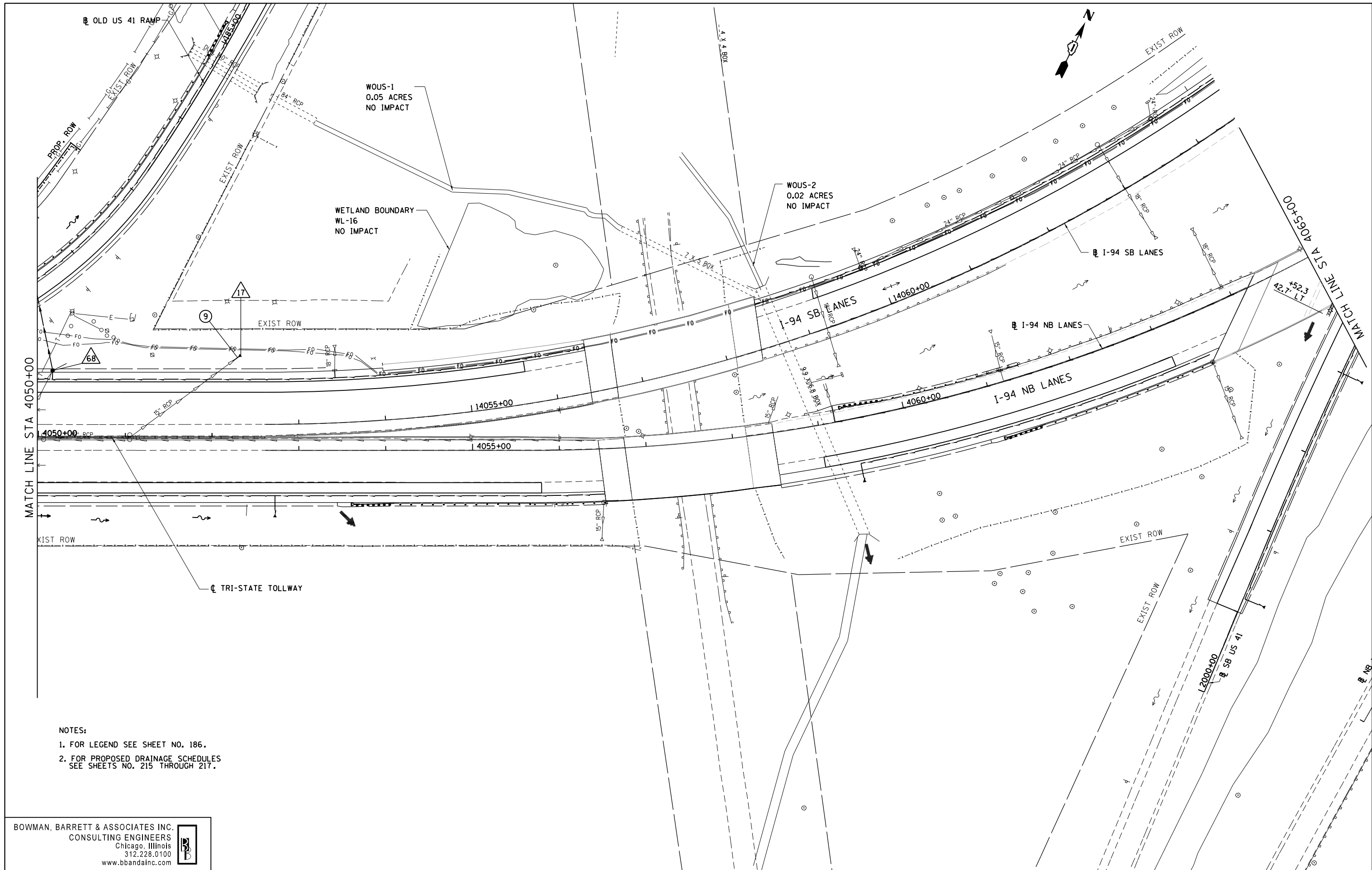
**STATE OF ILLINOIS
 DEPARTMENT OF TRANSPORTATION**

**PROPOSED DRAINAGE PLAN
 NB I-94 AND SB I-94**

SCALE: 1"=50' SHEET NO. 5 OF 15 SHEETS STA. 4035+00 TO STA. 4050+00

F.A. RTE.	SECTION	COUNTY	TOTAL SHEETS	SHEET NO.
94	49-1-R-1	LAKE	677	190
CONTRACT NO. 60L77				
ILLINOIS FED. AID PROJECT				

S:\1101\95\CA00\60L77 IL 175\60L77 Sheets\160L77-shr-prop.drain05.dgn



- NOTES:
1. FOR LEGEND SEE SHEET NO. 186.
 2. FOR PROPOSED DRAINAGE SCHEDULES SEE SHEETS NO. 215 THROUGH 217.

BOWMAN, BARRETT & ASSOCIATES INC.
 CONSULTING ENGINEERS
 Chicago, Illinois
 312.228.0100
 www.bbandainc.com

FILE NAME = \$FILES\$	USER NAME = default	DESIGNED - JAM	REVISED -
		DRAWN - JAM	REVISED -
	PLOT SCALE = H=1"=10' V=1"=5'	CHECKED - RGR	REVISED -
	PLOT DATE = 6/20/2012	DATE - 6/19/2012	REVISED -

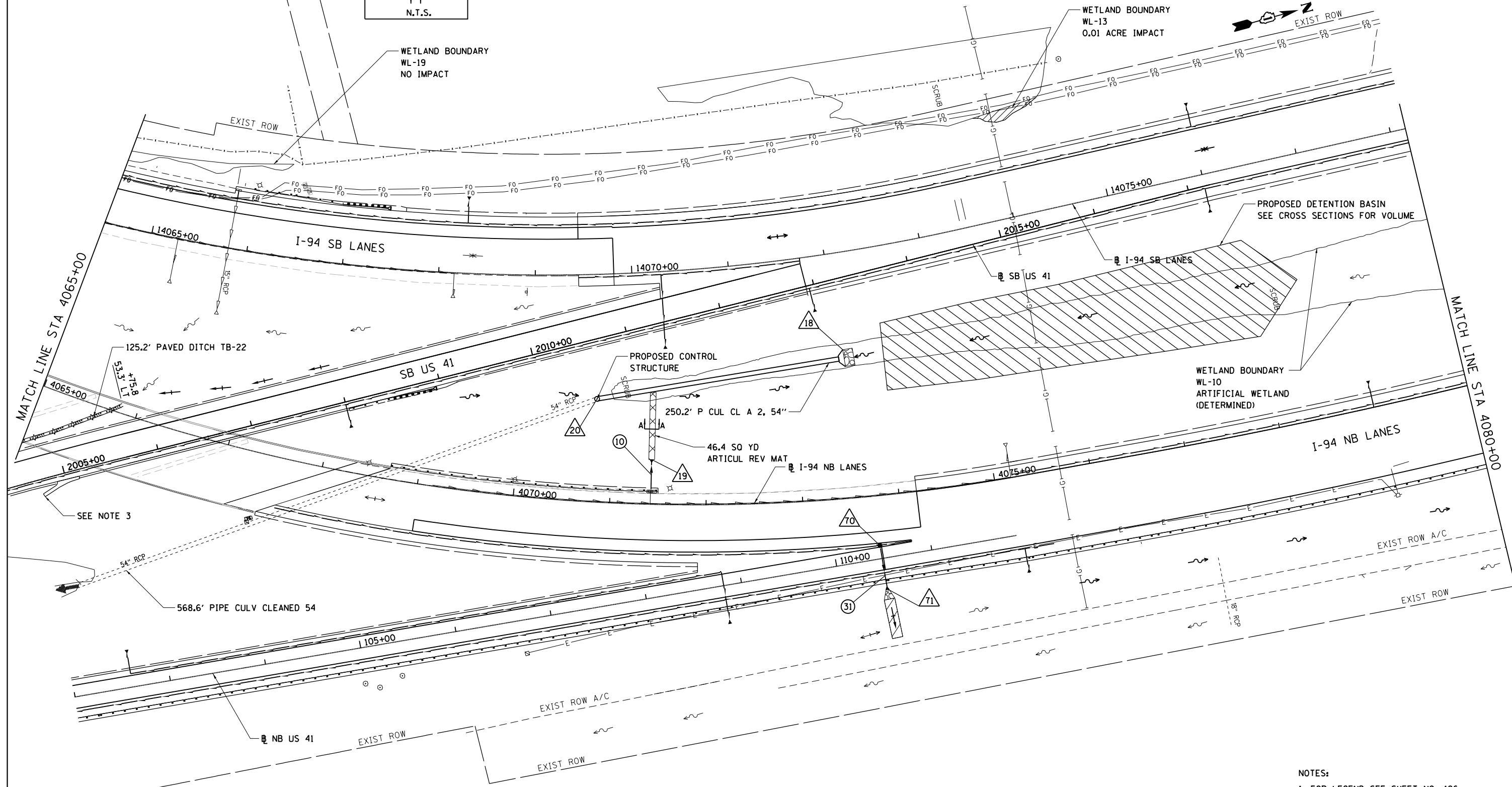
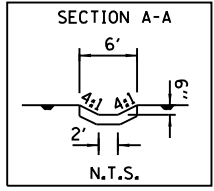
**STATE OF ILLINOIS
 DEPARTMENT OF TRANSPORTATION**

**PROPOSED DRAINAGE PLAN
 NB I-94 AND SB I-94**

SCALE: 1"=50' SHEET NO. 6 OF 15 SHEETS STA. 4050+00 TO STA. 4065+00

F.A. RTE.	SECTION	COUNTY	TOTAL SHEETS	SHEET NO.
94	49-1-R-1	LAKE	677	191
CONTRACT NO. 60L77				
ILLINOIS FED. AID PROJECT				

S:\1101\95\CADD\60L77 IL 173\60L77 Sheets\160L77-sh1-prep.dwg



- NOTES:**
1. FOR LEGEND SEE SHEET NO. 186.
 2. FOR PROPOSED DRAINAGE SCHEDULES SEE SHEETS NO. 215 THROUGH 217.
 3. STANDARD WELDED WIRE FABRIC AND TIE BARS WILL NOT BE PAID SEPARATELY BUT SHALL BE INCLUDED WITH THE COST OF CLASS SI CONCRETE (OUTLET)

BOWMAN, BARRETT & ASSOCIATES INC.
 CONSULTING ENGINEERS
 Chicago, Illinois
 312.228.0100
 www.bbandainc.com

FILE NAME = \$FILES\$	USER NAME = default	DESIGNED - JAM	REVISED -
		DRAWN - JAM	REVISED -
	PLOT SCALE = Hgt=10' Wdt=5'	CHECKED - RGR	REVISED -
	PLOT DATE = 6/20/2012	DATE - 6/19/2012	REVISED -

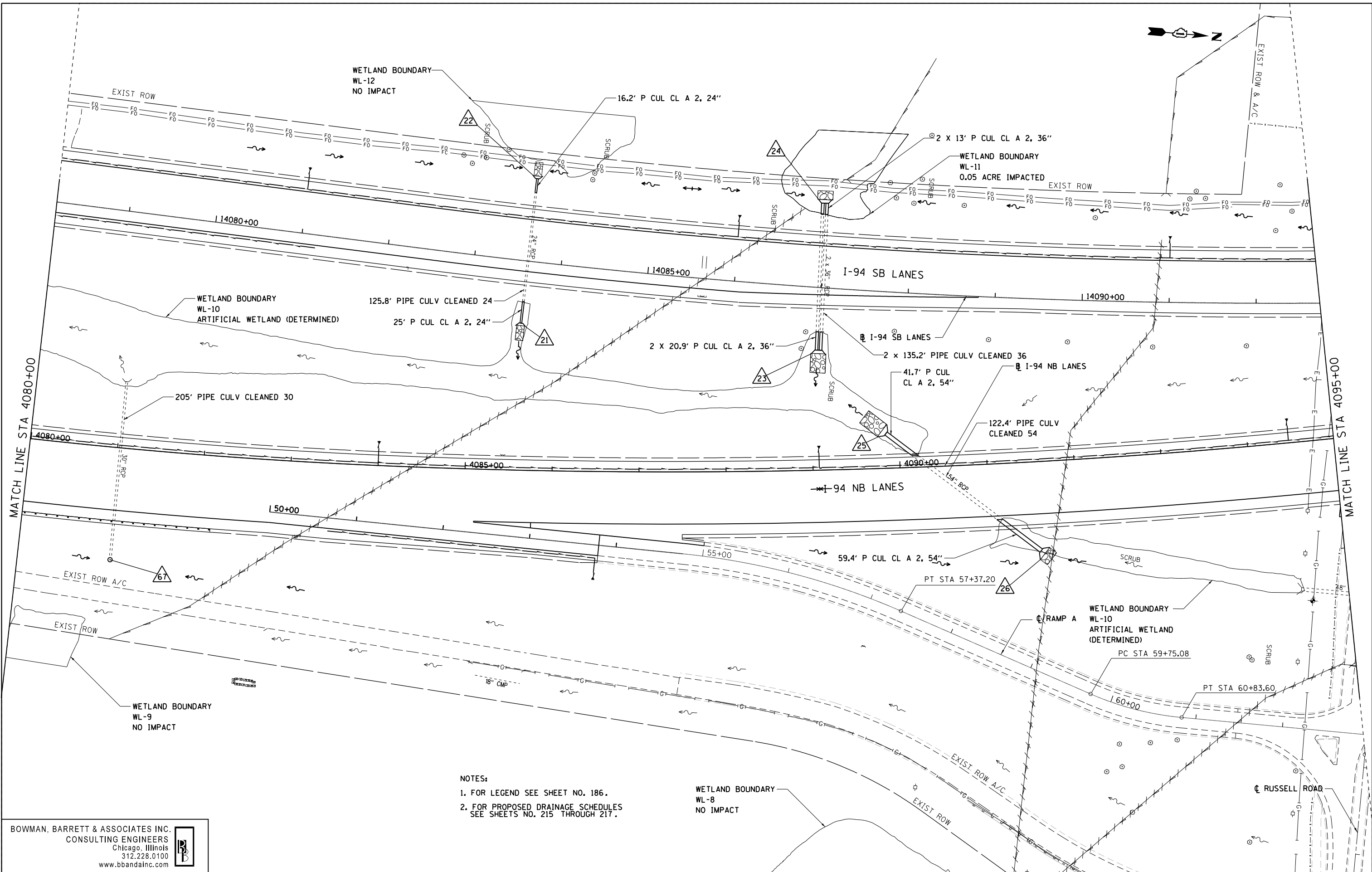
**STATE OF ILLINOIS
 DEPARTMENT OF TRANSPORTATION**

**PROPOSED DRAINAGE PLAN
 NB I-94 AND SB I-94**

SCALE: 1"=50' SHEET NO. 7 OF 15 SHEETS STA. 4065+00 TO STA. 4080+00

F.A. RTE.	SECTION	COUNTY	TOTAL SHEETS	SHEET NO.
94	49-1-R-1	LAKE	677	192
CONTRACT NO. 60L77				
ILLINOIS FED. AID PROJECT				

S:\1101\95\CADD\60L77_IL_175\60L77_Sheets\1160L77-shs-prop.drain07.dgn



NOTES:
 1. FOR LEGEND SEE SHEET NO. 186.
 2. FOR PROPOSED DRAINAGE SCHEDULES SEE SHEETS NO. 215 THROUGH 217.

BOWMAN, BARRETT & ASSOCIATES INC.
 CONSULTING ENGINEERS
 Chicago, Illinois
 312.228.0100
 www.bbandainc.com

FILE NAME = \$FILES\$	USER NAME = default	DESIGNED - JAM	REVISED -
		DRAWN - JAM	REVISED -
	PLOT SCALE = Hgt=10' Vgt=5'	CHECKED - RGR	REVISED -
	PLOT DATE = 6/20/2012	DATE - 6/19/2012	REVISED -

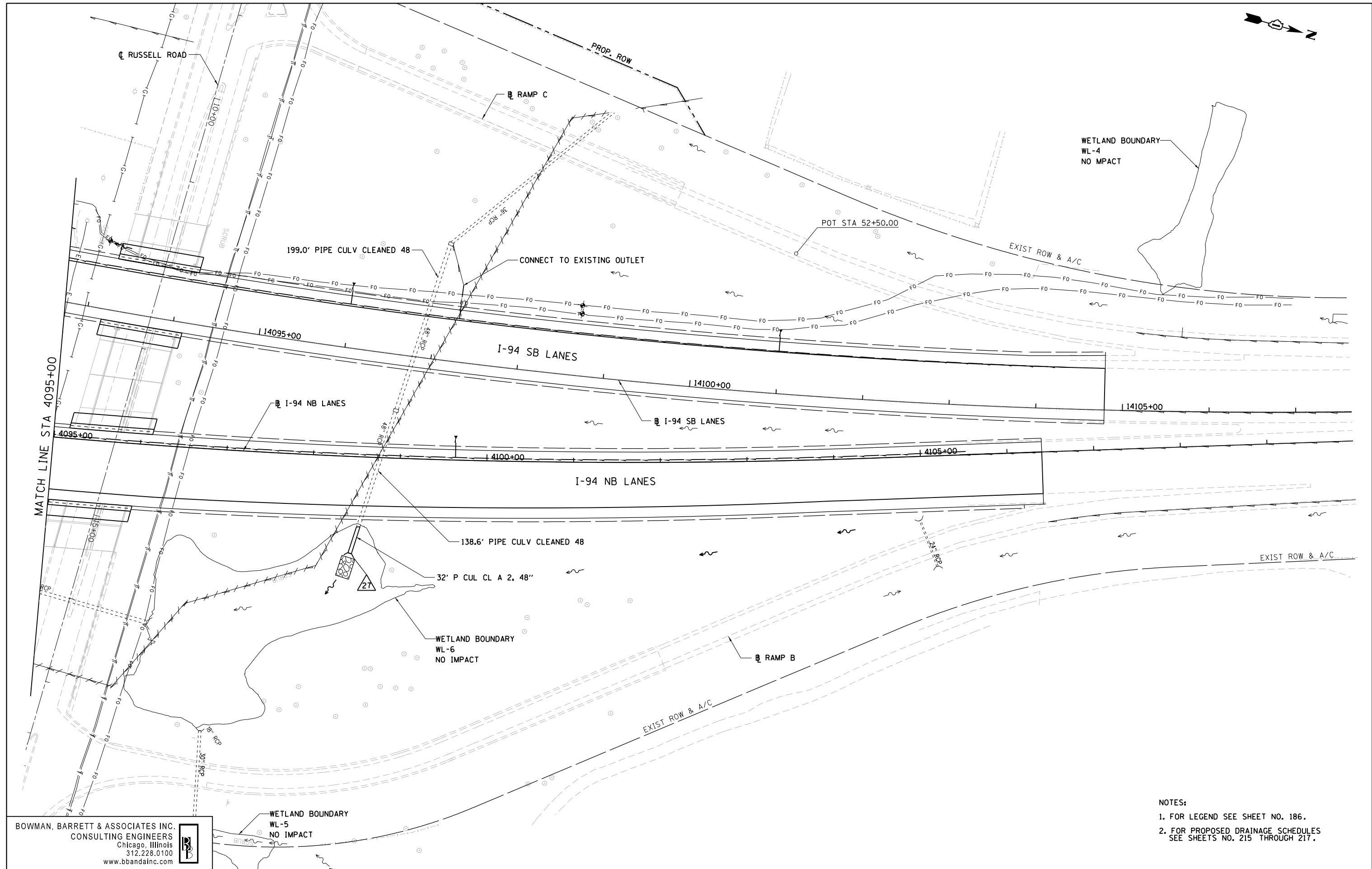
STATE OF ILLINOIS
 DEPARTMENT OF TRANSPORTATION

PROPOSED DRAINAGE PLAN
 NB I-94 AND SB I-94

SCALE: 1"=50' SHEET NO. 8 OF 15 SHEETS STA. 4080+00 TO STA. 4095+00

F.A. RTE.	SECTION	COUNTY	TOTAL SHEETS	SHEET NO.
94	49-1-R-1	LAKE	677	193
CONTRACT NO. 60L77				
ILLINOIS FED. AID PROJECT				

S:\1101\95\CADD\60L77 IL 175\60L77 sheets\160L77-sh1-prep.drain08.dgn



WETLAND BOUNDARY
WL-4
NO IMPACT

WETLAND BOUNDARY
WL-6
NO IMPACT

WETLAND BOUNDARY
WL-5
NO IMPACT

- NOTES:**
1. FOR LEGEND SEE SHEET NO. 186.
 2. FOR PROPOSED DRAINAGE SCHEDULES SEE SHEETS NO. 215 THROUGH 217.

BOWMAN, BARRETT & ASSOCIATES INC.
CONSULTING ENGINEERS
Chicago, Illinois
312.228.0100
www.bbandainc.com

FILE NAME = \$FILES\$	USER NAME = default	DESIGNED - JAM	REVISED -
		DRAWN - JAM	REVISED -
	PLOT SCALE = Hgt=10' Wdt=5'	CHECKED - RGR	REVISED -
	PLOT DATE = 6/20/2012	DATE - 6/19/2012	REVISED -

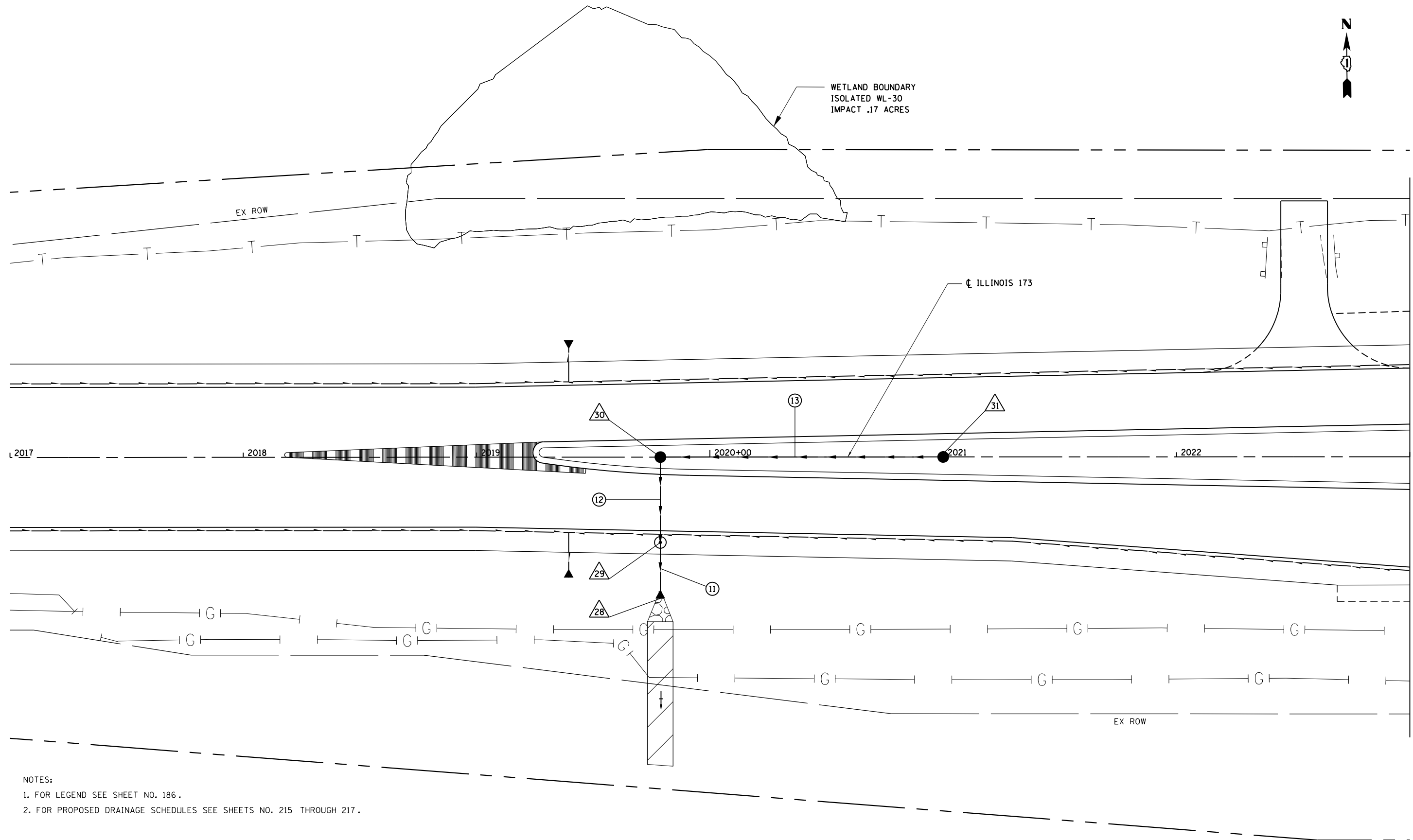
**STATE OF ILLINOIS
DEPARTMENT OF TRANSPORTATION**

**PROPOSED DRAINAGE PLAN
NB I-94 AND SB I-94**

SCALE: 1"=50' SHEET NO. 9 OF 15 SHEETS STA. 4095+00 TO STA. 4110+00

F.A. RTE.	SECTION	COUNTY	TOTAL SHEETS	SHEET NO.
94	49-1-R-1	LAKE	677	194
CONTRACT NO. 60L77				
ILLINOIS FED. AID PROJECT				

S:\1101\95\CADD\60L77 IL 173\60L77 Sheets\166L77-sh1-prep.drain09.dgn



MATCH LINE STA 2023+00

- NOTES:
1. FOR LEGEND SEE SHEET NO. 186 .
 2. FOR PROPOSED DRAINAGE SCHEDULES SEE SHEETS NO. 215 THROUGH 217 .

BOWMAN, BARRETT & ASSOCIATES INC.
 CONSULTING ENGINEERS
 Chicago, Illinois
 312.228.0100
 www.bbandainc.com



FILE NAME = \$FILES\$	USER NAME = default	DESIGNED - JAM	REVISED -
		DRAWN - JAM	REVISED -
	PLOT SCALE = Hgt=10' Wdt=5'	CHECKED - RGR	REVISED -
	PLOT DATE = 6/20/2012	DATE - 6/19/2012	REVISED -

**STATE OF ILLINOIS
 DEPARTMENT OF TRANSPORTATION**

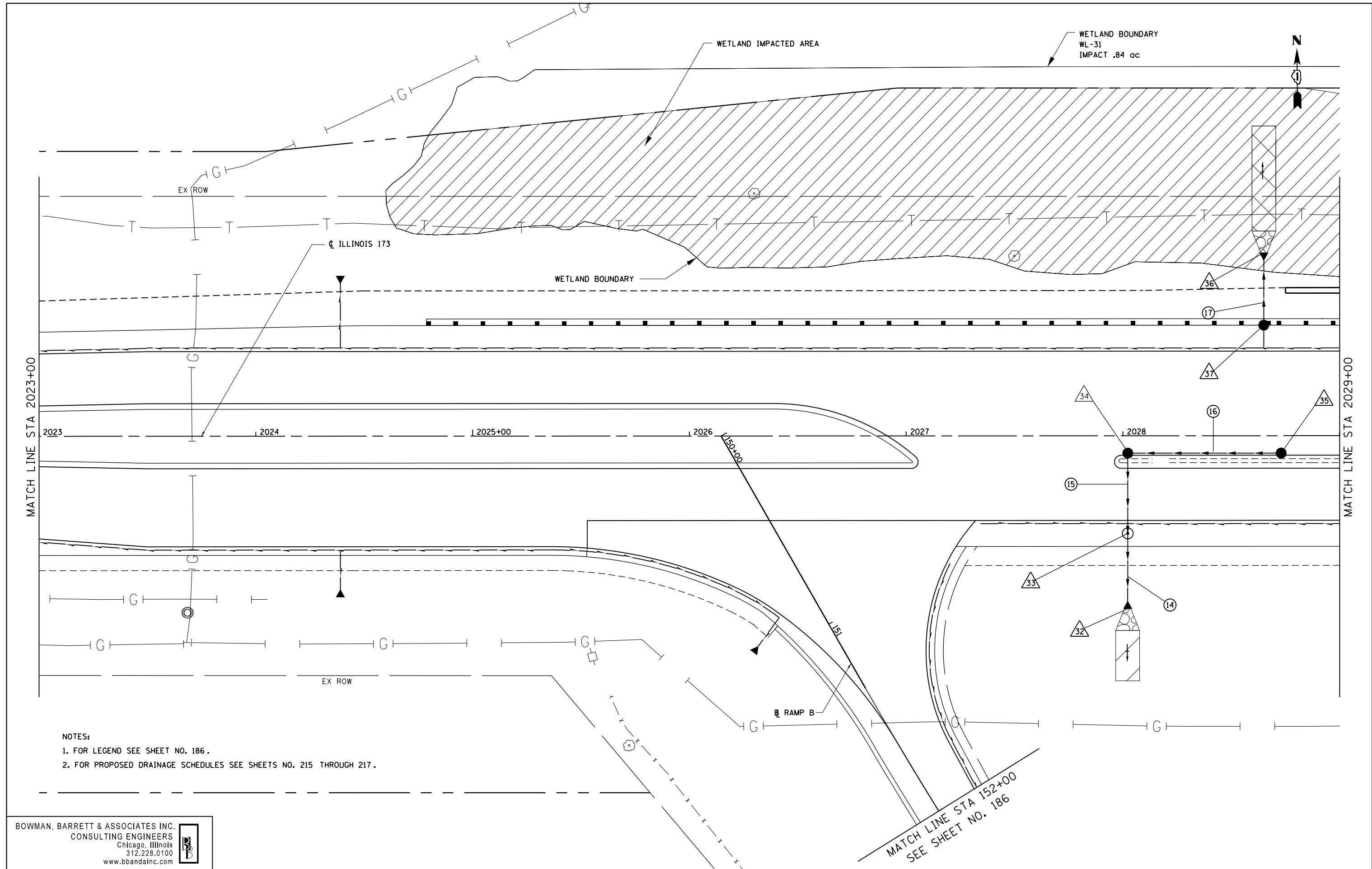
**PROPOSED DRAINAGE PLAN
 IL RTE 173**

SCALE: 1"=20' SHEET NO. 10 OF 15 SHEETS STA. 2017+00 TO STA. 2023+00

F.A. RTE.	SECTION	COUNTY	TOTAL SHEETS	SHEET NO.
94	49-1-R-1	LAKE	677	195
CONTRACT NO. 60L77				

ILLINOIS FED. AID PROJECT

S:\1101\95-CA00\60L77 IL 173\60L77 Sheets\0160L77-ahs-prep.drain18.dgn



- NOTES:**
- FOR LEGEND SEE SHEET NO. 186 .
 - FOR PROPOSED DRAINAGE SCHEDULES SEE SHEETS NO. 215 THROUGH 217 .

BOWMAN, BARRETT & ASSOCIATES INC.
 CONSULTING ENGINEERS
 Chicago, Illinois
 312.228.0100
 www.bbandainc.com

FILE NAME = \$FILES\$	USER NAME = default	DESIGNED - JAM	REVISED -
		DRAWN - JAM	REVISED -
	PLOT SCALE = Hgt=10' Wgt=5'	CHECKED - RGR	REVISED -
	PLOT DATE = 6/20/2012	DATE - 6/19/2012	REVISED -

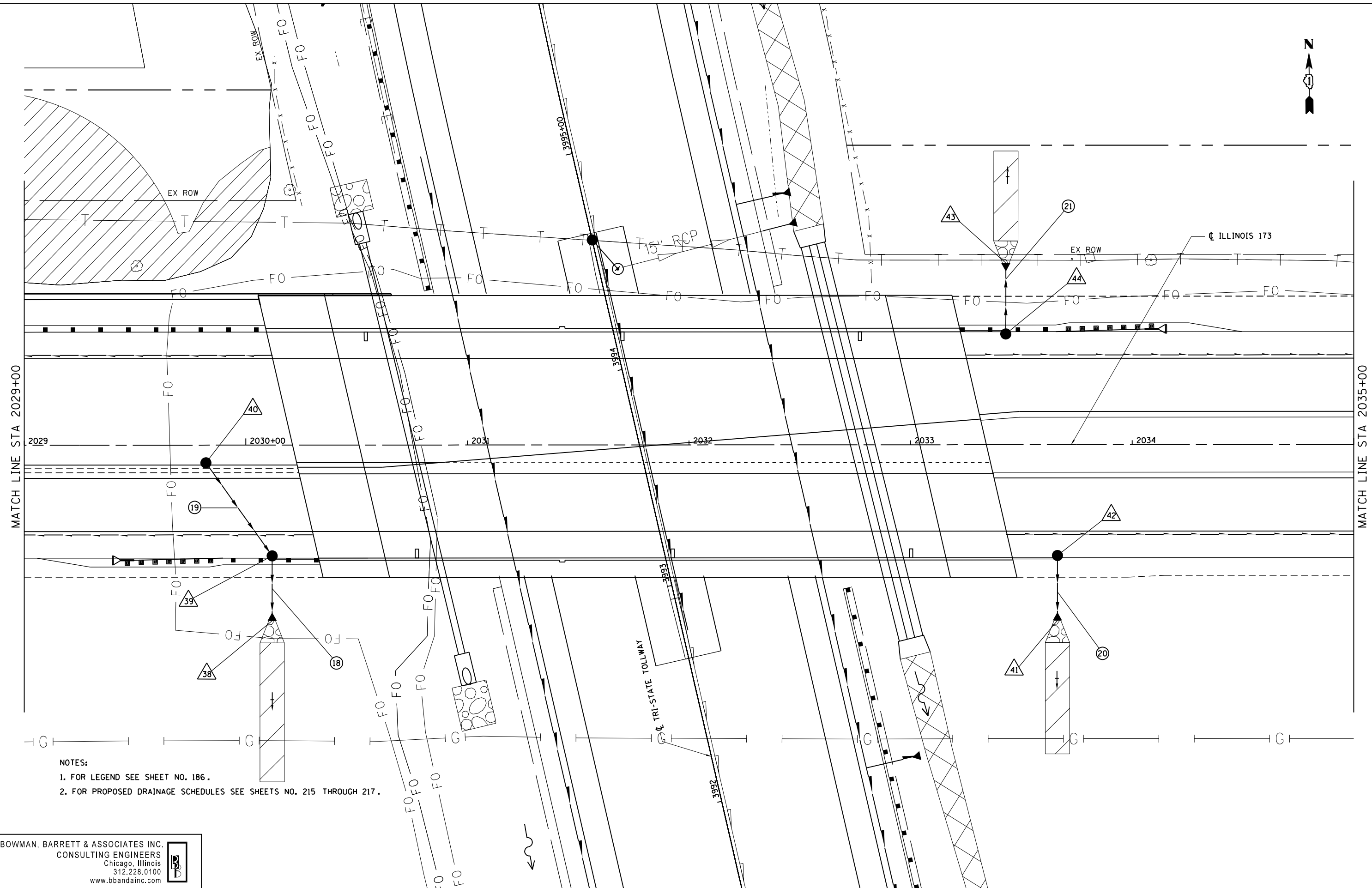
**STATE OF ILLINOIS
 DEPARTMENT OF TRANSPORTATION**

**PROPOSED DRAINAGE PLAN
 IL RTE 173**

SCALE: 1"=20' SHEET NO. 11 OF 15 SHEETS STA. 2023+00 TO STA. 2029+00

F.A. RTE.	SECTION	COUNTY	TOTAL SHEETS	SHEET NO.
94	49-1-R-1	LAKE	677	196
CONTRACT NO. 60L77				
ILLINOIS FED. AID PROJECT				

S:\1101\95-CADD\60L77 IL 173\60L77 Sheets\1160L77-shs-prep.dwg



MATCH LINE STA 2029+00

MATCH LINE STA 2035+00

- NOTES:**
1. FOR LEGEND SEE SHEET NO. 186.
 2. FOR PROPOSED DRAINAGE SCHEDULES SEE SHEETS NO. 215 THROUGH 217.

BOWMAN, BARRETT & ASSOCIATES INC.
 CONSULTING ENGINEERS
 Chicago, Illinois
 312.228.0100
 www.bbandainc.com



FILE NAME = \$FILES\$	USER NAME = default	DESIGNED - JAM	REVISED -
		DRAWN - JAM	REVISED -
	PLOT SCALE = H=1'-10" V=1'-5"	CHECKED - RGR	REVISED -
	PLOT DATE = 6/20/2012	DATE - 6/19/2012	REVISED -

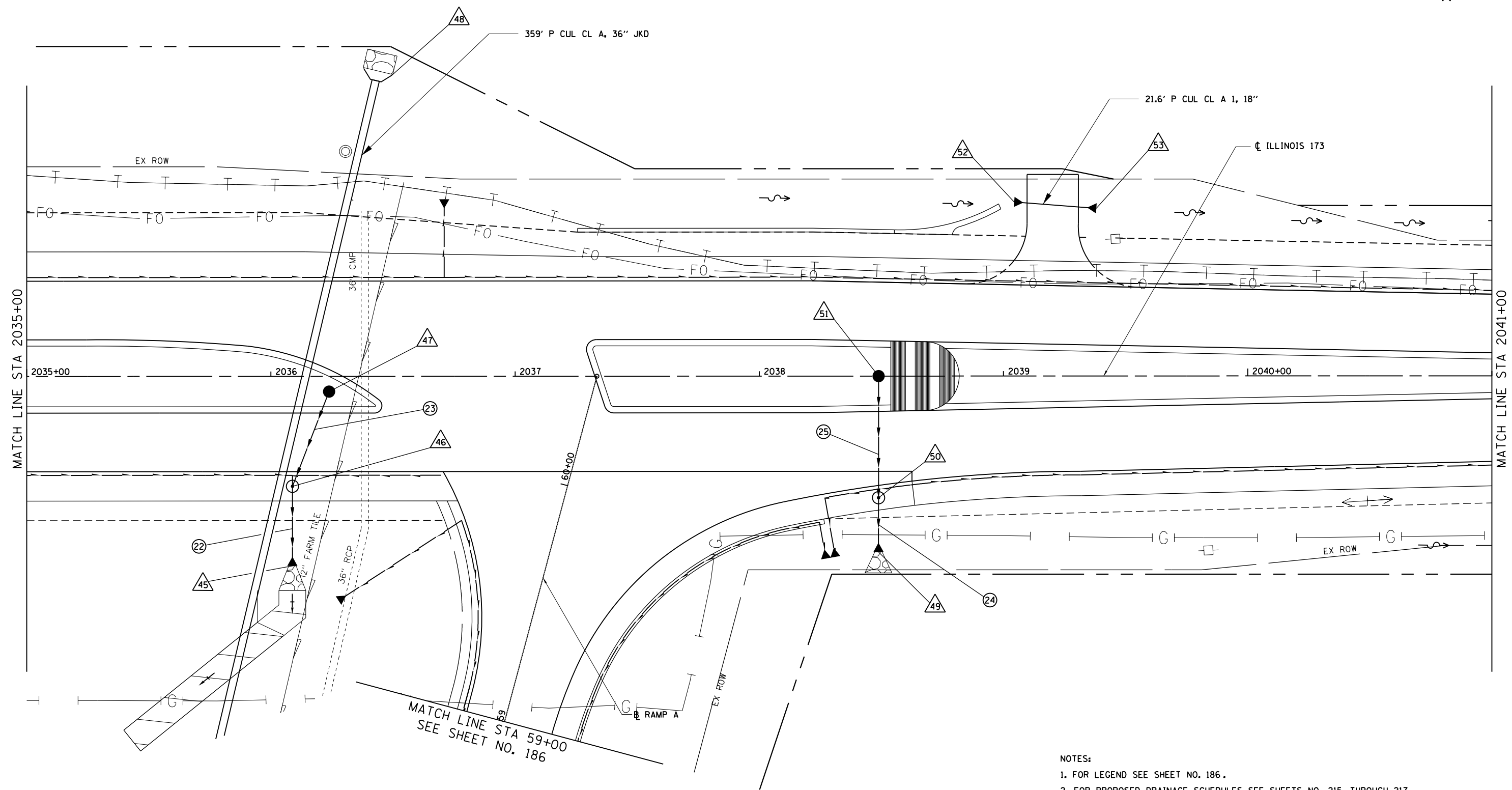
**STATE OF ILLINOIS
 DEPARTMENT OF TRANSPORTATION**

**PROPOSED DRAINAGE PLAN
 IL RTE 173**

SCALE: 1"=20' SHEET NO. 12 OF 15 SHEETS STA. 2029+00 TO STA. 2035+00

F.A. RTE.	SECTION	COUNTY	TOTAL SHEETS	SHEET NO.
94	49-1-R-1	LAKE	677	197
CONTRACT NO. 60L77				
ILLINOIS FED. AID PROJECT				

S:\1101\95-CADD\60L77_IL_173\60L77_Sheets\0160L77-shs-prep.drain12.dgn



MATCH LINE STA 59+00
SEE SHEET NO. 186

- NOTES:
1. FOR LEGEND SEE SHEET NO. 186 .
 2. FOR PROPOSED DRAINAGE SCHEDULES SEE SHEETS NO. 215 THROUGH 217 .

BOWMAN, BARRETT & ASSOCIATES INC.
CONSULTING ENGINEERS
Chicago, Illinois
312.228.0100
www.bbandainc.com

FILE NAME = \$FILES\$	USER NAME = default	DESIGNED - JAM	REVISED -
		DRAWN - JAM	REVISED -
	PLOT SCALE = Hgt=10' Wdt=5'	CHECKED - RGR	REVISED -
	PLOT DATE = 6/20/2012	DATE - 6/19/2012	REVISED -

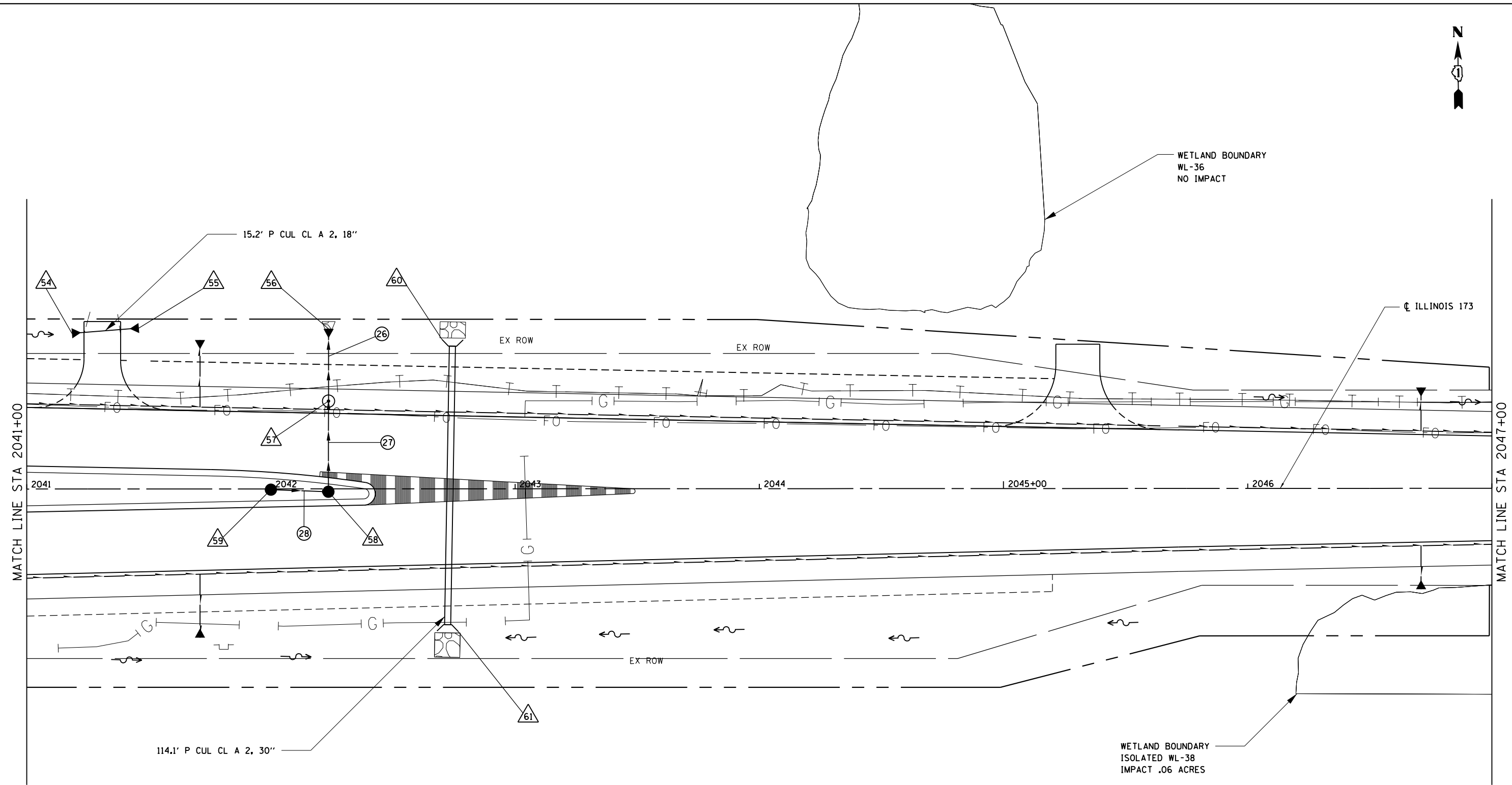
STATE OF ILLINOIS
DEPARTMENT OF TRANSPORTATION

PROPOSED DRAINAGE PLAN
IL RTE 173

SCALE: 1"=20' SHEET NO. 13 OF 15 SHEETS STA. 2035+00 TO STA. 2041+00

F.A. RTE.	SECTION	COUNTY	TOTAL SHEETS	SHEET NO.
94	49-1-R-1	LAKE	677	198
CONTRACT NO. 60L77				
ILLINOIS FED. AID PROJECT				

S:\1101\95-CADD\60L77_IL_173\60L77_Sheets\160L77-shs-prep.drain13.dgn



- NOTES:
1. FOR LEGEND SEE SHEET NO. 186 .
 2. FOR PROPOSED DRAINAGE SCHEDULES SEE SHEETS NO. 215 THROUGH 217 .

BOWMAN, BARRETT & ASSOCIATES INC.
 CONSULTING ENGINEERS
 Chicago, Illinois
 312.228.0100
 www.bbandainc.com



FILE NAME = \$FILES\$	USER NAME = default	DESIGNED - JAM	REVISED -
		DRAWN - JAM	REVISED -
	PLOT SCALE = Hgt=10' Vgt=5'	CHECKED - RGR	REVISED -
	PLOT DATE = 6/20/2012	DATE - 6/19/2012	REVISED -

STATE OF ILLINOIS
 DEPARTMENT OF TRANSPORTATION

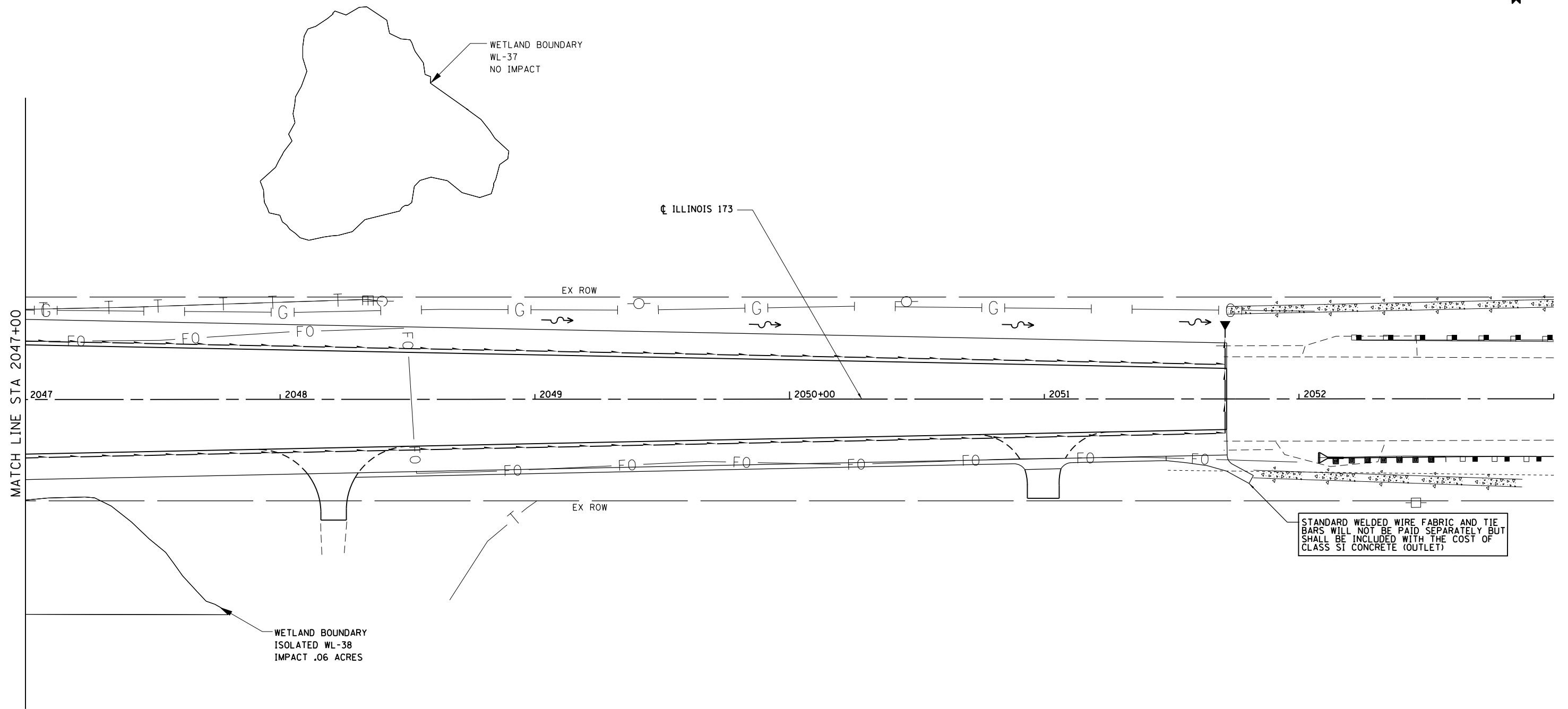
PROPOSED DRAINAGE PLAN
 IL RTE 173

SCALE: 1"=20' SHEET NO. 14 OF 15 SHEETS STA. 2041+00 TO STA. 2047+00

F.A. RTE.	SECTION	COUNTY	TOTAL SHEETS	SHEET NO.
94	49-1-R-1	LAKE	677	199
CONTRACT NO. 60L77				

ILLINOIS FED. AID PROJECT

S:\1101\95\CADD\60L77 IL 173\60L77 Sheets\160L77-shs-prop.drain14.dgn



NOTES:

1. FOR LEGEND SEE SHEET NO. 186 .
2. FOR PROPOSED DRAINAGE SCHEDULES SEE SHEETS NO. 215 THROUGH 217 .

BOWMAN, BARRETT & ASSOCIATES INC.
 CONSULTING ENGINEERS
 Chicago, Illinois
 312.228.0100
 www.bbandainc.com



FILE NAME = \$FILES\$	USER NAME = default	DESIGNED - JAM	REVISED -
		DRAWN - JAM	REVISED -
	PLOT SCALE = Hgt'=10' Vht'=5'	CHECKED - RGR	REVISED -
	PLOT DATE = 6/20/2012	DATE - 6/19/2012	REVISED -

**STATE OF ILLINOIS
 DEPARTMENT OF TRANSPORTATION**

**PROPOSED DRAINAGE PLAN
 IL RTE 173**

SCALE: 1"=20' SHEET NO. 15 OF 15 SHEETS STA. 2047+00 TO STA. 2047+00

F.A. RTE.	SECTION	COUNTY	TOTAL SHEETS	SHEET NO.
94	49-1-R-1	LAKE	677	200
CONTRACT NO. 60L77				
ILLINOIS FED. AID PROJECT				

S:\1101\95-CADD\60L77-IL-173\60L77-Sheets\166L77-shr-prop.drain15.dgn