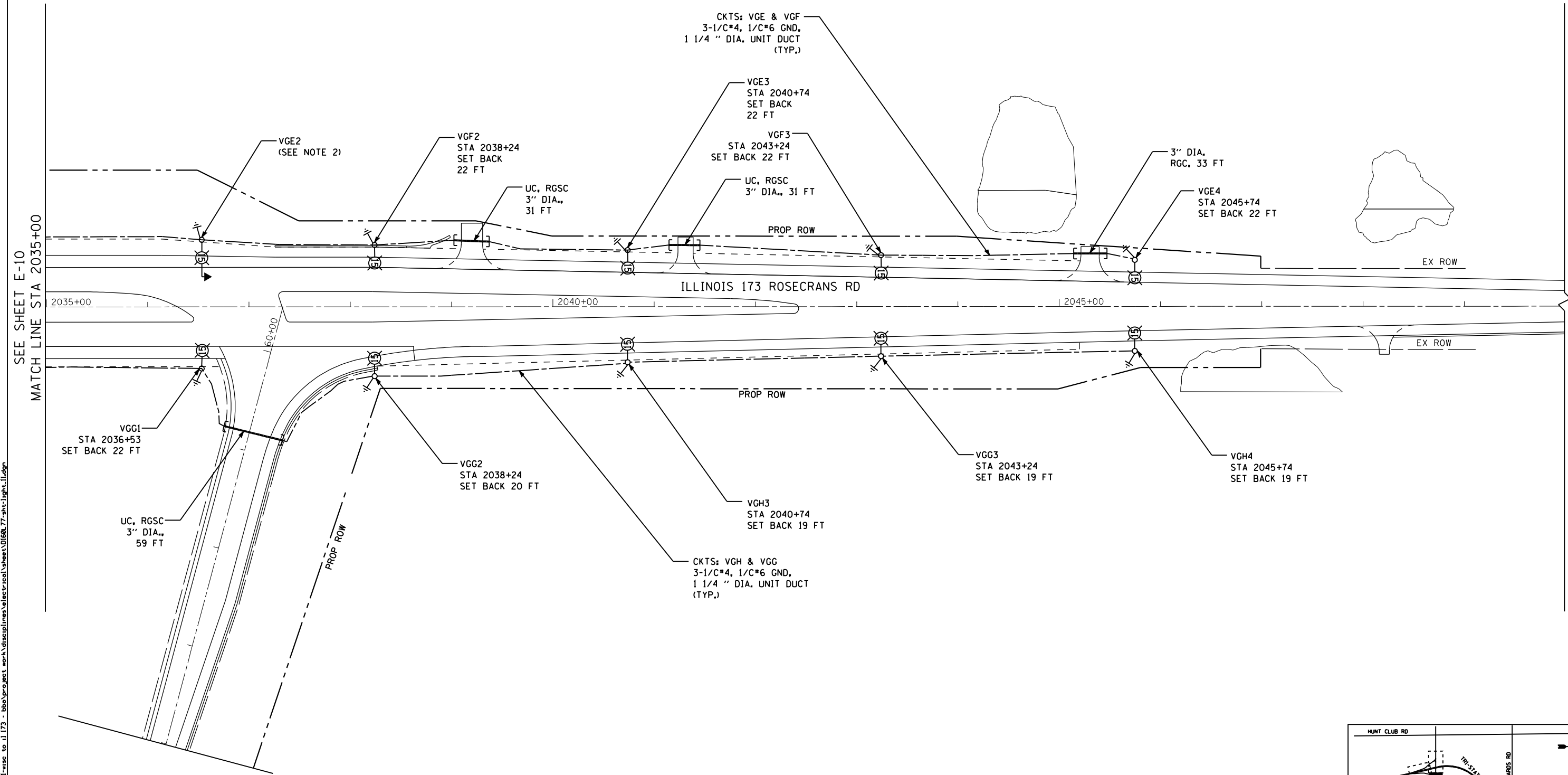
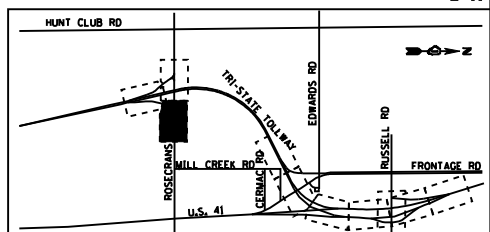
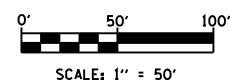


- NOTES
1. SETBACKS ARE MEASURED FROM EDGE OF TRAVELED PAVEMENT TO CENTER OF POLE.
 2. SEE TRAFFIC SIGNAL PLANS FOR PRECISE POLE LOCATIONS.



s:\projects\2011 us 41-mse to il 173 - bba\proj\set work\disciplines\electrical\sheet\11111111.dgn

EJM ENGINEERING, INC.
 411 South Wells Street Suite 1000
 Chicago, Illinois 60607



FILE NAME	USER NAME = rsonson	DESIGNED - RAS	REVISED -
		DRAWN - BHH	REVISED -
	PLOT SCALE = 100.0000 / IN.	CHECKED - MKR	REVISED -
	PLOT DATE = 6/18/2012	DATE - 6/19/2012	REVISED -

STATE OF ILLINOIS
DEPARTMENT OF TRANSPORTATION

PROPOSED IDOT LIGHTING PLAN
ILLINOIS 173 ROSECRANS RD
 SCALE: 1"=50' SHEET NO. 11 OF 53 SHEETS STA. 2035+00 TO STA. 2050+00

F.A. RTE.	SECTION	COUNTY	TOTAL SHEETS	SHEET NO.
94	49-1-R-1	LAKE	677	371
CONTRACT NO. 60L77				
ILLINOIS FED. AID PROJECT				

E-11