







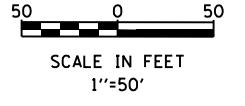


LEGEND

-  SODDING, SALT TOLERANT (25200110)
-  SEEDING, CLASS 2A (25000210)
MULCH, METHOD 1 (25100105)
EROSION CONTROL BLANKET (25100630)
TOPSOIL EXCAVATION AND PLACE (1 FT) (21101505)
-  SEEDING, CLASS 4F (JS250318)
MULCH, METHOD 1 (25100105)
EROSION CONTROL BLANKET (25100630)
TOPSOIL EXCAVATION AND PLACE (1 FT) (21101505)
-  SEEDING, CLASS 4 (25000310)
MULCH, METHOD 1 (25100105)
EROSION CONTROL BLANKET (25100630)
TOPSOIL EXCAVATION AND PLACE (1 FT) (21101505)
-  SEEDING, CLASS 2E (JS250220)
MULCH, METHOD 1 (25100105)
EROSION CONTROL BLANKET (25100630)
TOPSOIL EXCAVATION AND PLACE (1 FT) (21101505)
-  SEEDING, CLASS 4A (25000312)
MULCH, METHOD 1 (25100105)
EROSION CONTROL BLANKET (25100630)
TOPSOIL EXCAVATION AND PLACE (1 FT) (21101505)
-  SEEDING, CLASS 2A (25000210)
TOPSOIL FURNISH AND PLACE, 24" (21101685)
-  PROPOSED TREE



NOTE: CONTRACTOR SHALL CONTACT 72 HOURS PRIOR TO PLANTING MELISSA DEL ROASARIO, LANDSCAPE TECHNICIAN AT 847 705 4391.

BOWMAN, BARRETT & ASSOCIATES INC.
CONSULTING ENGINEERS
Chicago, Illinois
312.228.0100
www.bbandainc.com

FILE NAME = \$FILES\$	USER NAME = default	DESIGNED - PTG	REVISED -
		DRAWN - PTG	REVISED -
	PLOT SCALE = H=1"=10' V=1"=5'	CHECKED - RGR	REVISED -
	PLOT DATE = 6/20/2012	DATE - 6/19/2012	REVISED -

**STATE OF ILLINOIS
DEPARTMENT OF TRANSPORTATION**

LANDSCAPING PLAN NB I-94 AND SB I-94

SCALE: 1"=50' SHEET NO. 10 OF 15 SHEETS STA. 4095+00 TO STA. 4110+00

F.A. RTE.	SECTION	COUNTY	TOTAL SHEETS	SHEET NO.
94	49-1-R-1	LAKE	677	314
CONTRACT NO. 60L77				
ILLINOIS FED. AID PROJECT				

S:\1101\95-CADD\60L77_IL_175\60L77_Sheets\0160L77-INT-INDSP10.dwg