












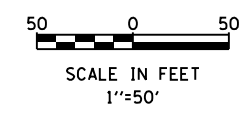


**LEGEND**

-  SODDING, SALT TOLERANT (25200110)
-  SEEDING, CLASS 2A (25000210)  
MULCH, METHOD 1 (25100105)
-  EROSION CONTROL BLANKET (25100630)  
TOPSOIL EXCAVATION AND PLACE (1 FT) (21101505)
-  SEEDING, CLASS 4 (25000310)  
MULCH, METHOD 1 (25100105)
-  EROSION CONTROL BLANKET (25100630)  
TOPSOIL EXCAVATION AND PLACE (1 FT) (21101505)
-  SEEDING, CLASS 4A (25000312)  
MULCH, METHOD 1 (25100105)
-  EROSION CONTROL BLANKET (25100630)  
TOPSOIL EXCAVATION AND PLACE (1 FT) (21101505)
-  SEEDING, CLASS 2E (JS250220)  
MULCH, METHOD 1 (25100105)
-  EROSION CONTROL BLANKET (25100630)  
TOPSOIL EXCAVATION AND PLACE (1 FT) (21101505)
-  SEEDING, CLASS 4F (JS250318)  
MULCH, METHOD 1 (25100105)
-  EROSION CONTROL BLANKET (25100630)  
TOPSOIL EXCAVATION AND PLACE (1 FT) (21101505)
-  SEEDING, CLASS 2A (25000210)  
TOPSOIL FURNISH AND PLACE, 24" (21101685)
-  PROPOSED TREE

BOWMAN, BARRETT & ASSOCIATES INC.  
CONSULTING ENGINEERS  
Chicago, Illinois  
312.228.0100  
www.bbandainc.com

(250) STAGHORN SUMAC TOTAL  
GROUPS OF (125 EA), 3' O.C.  
(90) CUTLEAF STAGHORN SUMAC, 3' O.C.



FILE NAME = \$FILES\$  
USER NAME = default  
PLOT SCALE = Hgt=10" Wdt=5"  
PLOT DATE = 6/20/2012

DESIGNED -	PTG	REVISED -	
DRAWN -	PTG	REVISED -	
CHECKED -	RGR	REVISED -	
DATE -	6/19/2012	REVISED -	

**STATE OF ILLINOIS  
DEPARTMENT OF TRANSPORTATION**

**LANDSCAPING PLAN NB I-94 AND SB I-94**

SCALE: 1"=50' SHEET NO. 9 OF 15 SHEETS STA. 4080+00 TO STA. 4095+00

F.A. RTE.	SECTION	COUNTY	TOTAL SHEETS	SHEET NO.
94	49-1-R-1	LAKE	677	313
CONTRACT NO. 60L77				
ILLINOIS FED. AID PROJECT				

S:\1101\95\CADD\60L77\_IL\_175\60L77\_Sheets\0160L77-shr-landscp9.dgn