







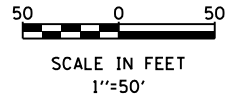


**LEGEND**

-  SODDING, SALT TOLERANT (25200110)
-  SEEDING, CLASS 2A (25000210)  
MULCH, METHOD 1 (25100105)  
EROSION CONTROL BLANKET (25100630)  
TOPSOIL EXCAVATION AND PLACE (1 FT) (21101505)
-  SEEDING, CLASS 4 (25000310)  
MULCH, METHOD 1 (25100105)  
EROSION CONTROL BLANKET (25100630)  
TOPSOIL EXCAVATION AND PLACE (1 FT) (21101505)
-  SEEDING, CLASS 4A (25000312)  
MULCH, METHOD 1 (25100105)  
EROSION CONTROL BLANKET (25100630)  
TOPSOIL EXCAVATION AND PLACE (1 FT) (21101505)
-  SEEDING, CLASS 2E (JS250220)  
MULCH, METHOD 1 (25100105)  
EROSION CONTROL BLANKET (25100630)  
TOPSOIL EXCAVATION AND PLACE (1 FT) (21101505)
-  SEEDING, CLASS 4F (JS250318)  
MULCH, METHOD 1 (25100105)  
EROSION CONTROL BLANKET (25100630)  
TOPSOIL EXCAVATION AND PLACE (1 FT) (21101505)
-  SEEDING, CLASS 2A (25000210)  
TOPSOIL FURNISH AND PLACE, 24" (21101685)
-  PROPOSED TREE



BOWMAN, BARRETT & ASSOCIATES INC.  
CONSULTING ENGINEERS  
Chicago, Illinois  
312.228.0100  
www.bbandainc.com



FILE NAME = \$FILES\$	USER NAME = default	DESIGNED - PTG	REVISED -
		DRAWN - PTG	REVISED -
	PLOT SCALE = H=1"=10' V=1"=5'	CHECKED - RGR	REVISED -
	PLOT DATE = 6/20/2012	DATE - 6/19/2012	REVISED -

**STATE OF ILLINOIS  
DEPARTMENT OF TRANSPORTATION**

**LANDSCAPING PLAN NB I-94 AND SB I-94**

SCALE: 1"=50' SHEET NO. 4 OF 15 SHEETS STA. 4005+00 TO STA. 4020+00

F.A. RTE.	SECTION	COUNTY	TOTAL SHEETS	SHEET NO.
94	49-1-R-1	LAKE	677	308
CONTRACT NO. 60L77				
ILLINOIS FED. AID PROJECT				

S:\1101\95-CADD\60L77\_IL\_175\60L77\_Sheets\0160L77-shs-landscp04.dgn