

WETLAND BOUNDARY
WL-31
IMPACT .84 ACRES

(100) VIRGINIA CREEPER, 2' O.C.
SPADED EDGE 18" FROM RET. WALL
MULCHED BED

WETLAND BOUNDARY
WL-28
NO IMPACT

MATCH LINE STA 3990+00.00









MATCH LINE STA 4005+00.00

I-94 SB LANES

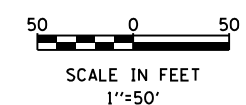
I-94 NB LANES

TRI-STATE TOLLWAY

LEGEND

-  SODDING, SALT TOLERANT (25200110)
-  SEEDING, CLASS 2A (25000210)
MULCH, METHOD 1 (25100105)
EROSION CONTROL BLANKET (25100630)
TOPSOIL EXCAVATION AND PLACE (1 FT) (21101505)
-  SEEDING, CLASS 4 (25000310)
MULCH, METHOD 1 (25100105)
EROSION CONTROL BLANKET (25100630)
TOPSOIL EXCAVATION AND PLACE (1 FT) (21101505)
-  SEEDING, CLASS 4A (25000312)
MULCH, METHOD 1 (25100105)
EROSION CONTROL BLANKET (25100630)
TOPSOIL EXCAVATION AND PLACE (1 FT) (21101505)
-  SEEDING, CLASS 2E (JS250220)
MULCH, METHOD 1 (25100105)
EROSION CONTROL BLANKET (25100630)
TOPSOIL EXCAVATION AND PLACE (1 FT) (21101505)
-  SEEDING, CLASS 4F (JS250318)
MULCH, METHOD 1 (25100105)
EROSION CONTROL BLANKET (25100630)
TOPSOIL EXCAVATION AND PLACE (1 FT) (21101505)
-  SEEDING, CLASS 2A (25000210)
TOPSOIL FURNISH AND PLACE, 24" (21101685)
-  PROPOSED TREE

REFER TO LANDSCAPING SHEETS
12-15 FOR IL-173 DETAILS.



BOWMAN, BARRETT & ASSOCIATES INC.
CONSULTING ENGINEERS
Chicago, Illinois
312.228.0100
www.bbandainc.com

FILE NAME = \$FILES\$	USER NAME = default	DESIGNED - PTG	REVISED -
		DRAWN - PTG	REVISED -
		CHECKED - RGR	REVISED -
		DATE - 6/19/2012	REVISED -

**STATE OF ILLINOIS
DEPARTMENT OF TRANSPORTATION**

LANDSCAPING PLAN NB I-94 AND SB I-94

SCALE: 1"=50' SHEET NO. 3 OF 15 SHEETS STA. 3990+00 TO STA. 4005+00

F.A. RTE.	SECTION	COUNTY	TOTAL SHEETS	SHEET NO.
94	49-1-R-1	LAKE	677	307
CONTRACT NO. 60L77				
ILLINOIS FED. AID PROJECT				

S:\1101\95-CADD\60L77_IL_173\60L77_Sheets\0160L77-shs-landscap03.dgn