
























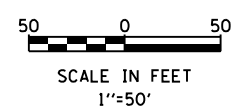
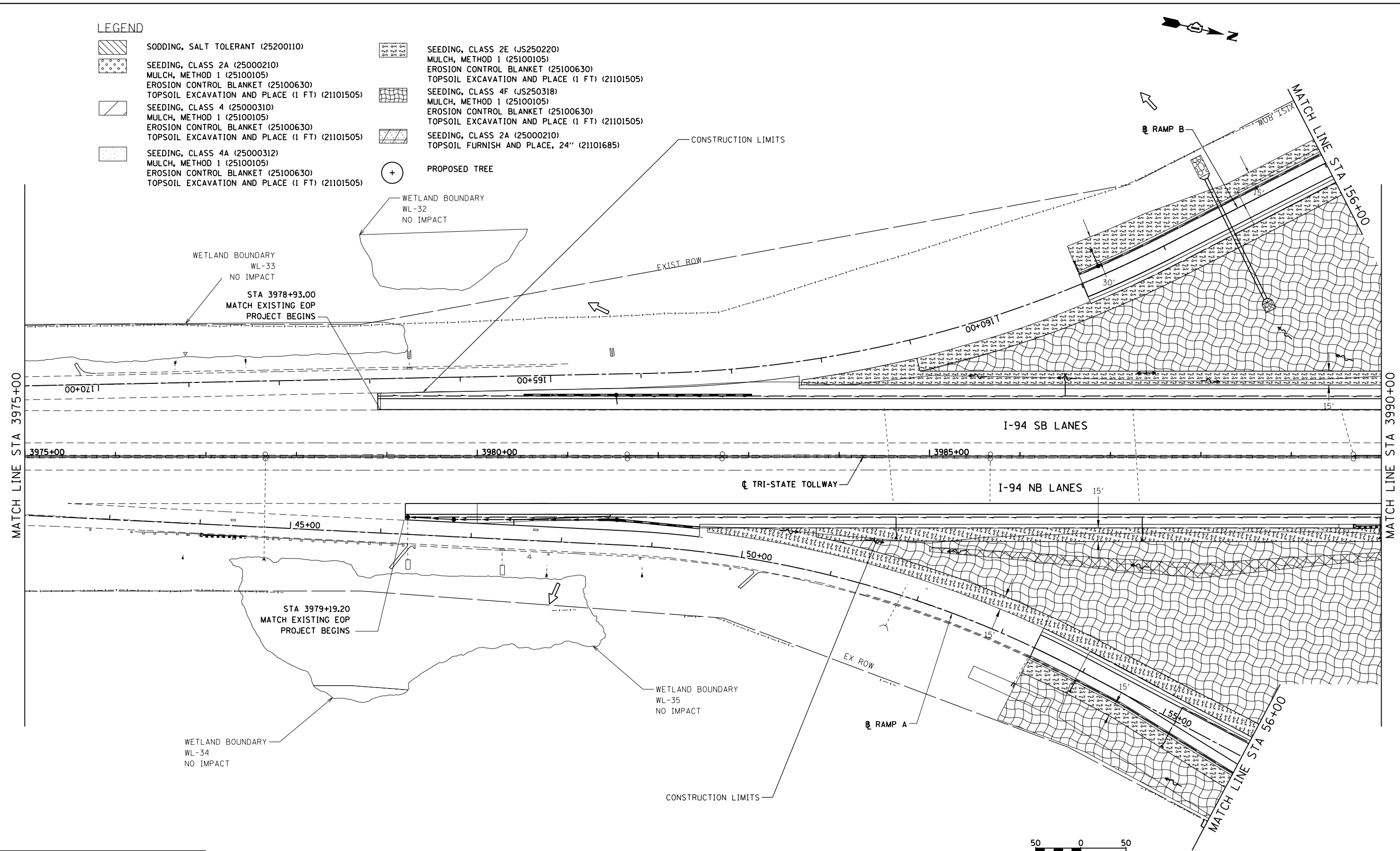


LEGEND

- | | | | |
|--|--|--|--|
|  | SODDING, SALT TOLERANT (25200110) |  | SEEDING, CLASS 2E (JS250220) |
|  | SEEDING, CLASS 2A (25000210) |  | MULCH, METHOD 1 (25100105) |
|  | EROSION CONTROL BLANKET (25100630) |  | EROSION CONTROL BLANKET (25100630) |
|  | TOPSOIL EXCAVATION AND PLACE (1 FT) (21101505) |  | TOPSOIL EXCAVATION AND PLACE (1 FT) (21101505) |
|  | SEEDING, CLASS 4 (25000310) |  | SEEDING, CLASS 4F (JS250318) |
|  | MULCH, METHOD 1 (25100105) |  | MULCH, METHOD 1 (25100105) |
|  | EROSION CONTROL BLANKET (25100630) |  | EROSION CONTROL BLANKET (25100630) |
|  | TOPSOIL EXCAVATION AND PLACE (1 FT) (21101505) |  | TOPSOIL EXCAVATION AND PLACE (1 FT) (21101505) |
|  | SEEDING, CLASS 4A (25000312) |  | SEEDING, CLASS 2A (25000210) |
|  | MULCH, METHOD 1 (25100105) |  | MULCH, METHOD 1 (25100105) |
|  | EROSION CONTROL BLANKET (25100630) |  | EROSION CONTROL BLANKET (25100630) |
|  | TOPSOIL EXCAVATION AND PLACE (1 FT) (21101505) |  | TOPSOIL EXCAVATION AND PLACE (1 FT) (21101505) |
|  | PROPOSED TREE | | |



BOWMAN, BARRETT & ASSOCIATES INC.
 CONSULTING ENGINEERS
 Chicago, Illinois
 312.228.0100
 www.bbandainc.com

FILE NAME = \$FILES\$	USER NAME = default	DESIGNED - PTG	REVISED -
		DRAWN - PTG	REVISED -
	PLOT SCALE = Hgt=10" Wdt=5"	CHECKED - RGR	REVISED -
	PLOT DATE = 6/20/2012	DATE - 6/19/2012	REVISED -

**STATE OF ILLINOIS
 DEPARTMENT OF TRANSPORTATION**

LANDSCAPING PLAN NB I-94 AND SB I-94

SCALE: 1"=50' SHEET NO. 2 OF 15 SHEETS STA. 3975+00 TO STA. 3990+00

F.A. RTE.	SECTION	COUNTY	TOTAL SHEETS	SHEET NO.
94	49-1-R-1	LAKE	677	306
CONTRACT NO. 60L77				
ILLINOIS FED. AID PROJECT				

S:\1101\95\CADD\60L77_IL_175\60L77_Sheets\0160L77_sht-landscp02.dgn