










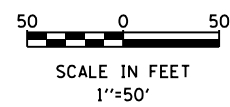
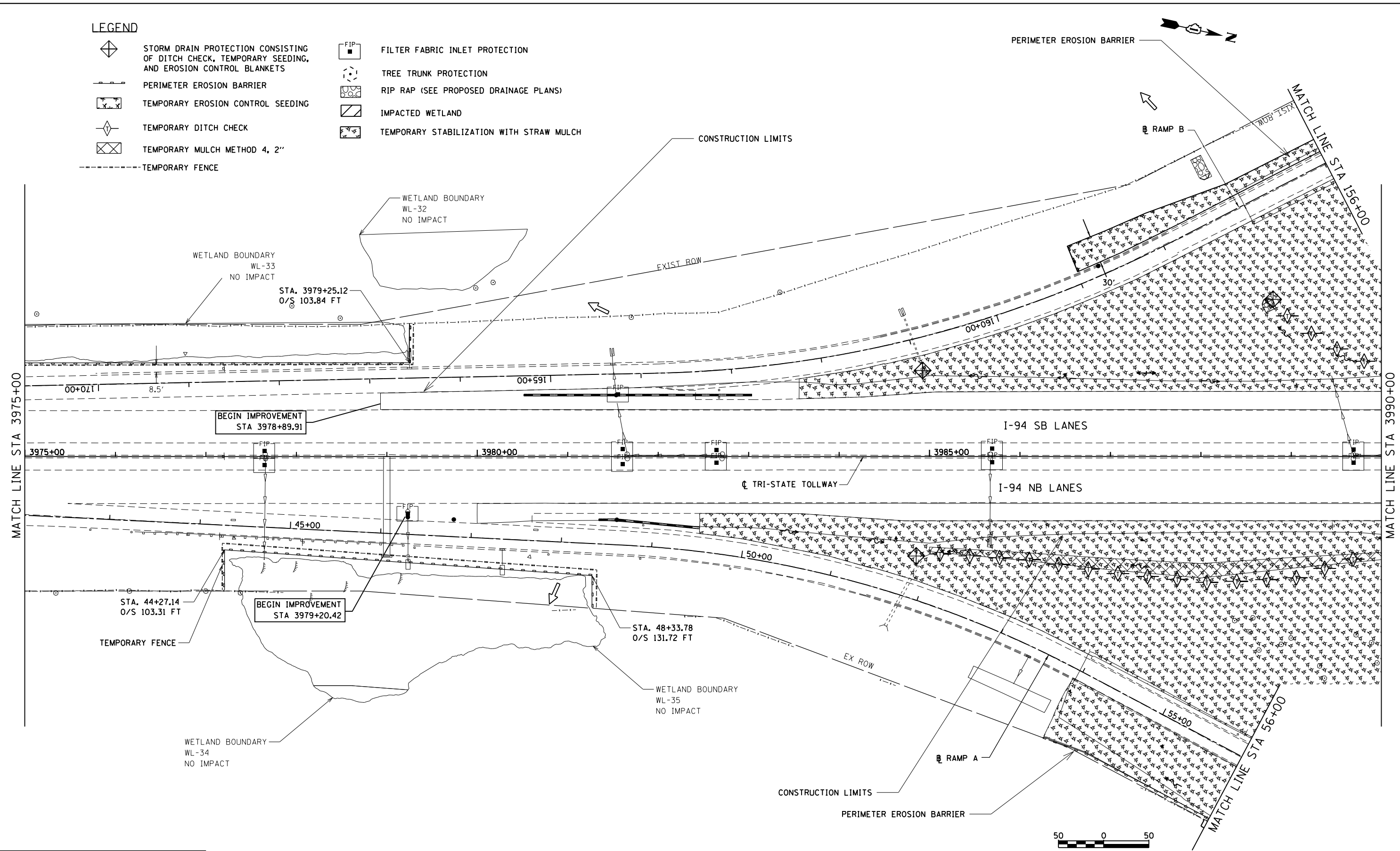


LEGEND

-  STORM DRAIN PROTECTION CONSISTING OF DITCH CHECK, TEMPORARY SEEDING, AND EROSION CONTROL BLANKETS
-  PERIMETER EROSION BARRIER
-  TEMPORARY EROSION CONTROL SEEDING
-  TEMPORARY DITCH CHECK
-  TEMPORARY MULCH METHOD 4, 2"
-  TEMPORARY FENCE
-  FILTER FABRIC INLET PROTECTION
-  TREE TRUNK PROTECTION
-  RIP RAP (SEE PROPOSED DRAINAGE PLANS)
-  IMPACTED WETLAND
-  TEMPORARY STABILIZATION WITH STRAW MULCH



BOWMAN, BARRETT & ASSOCIATES INC.
 CONSULTING ENGINEERS
 Chicago, Illinois
 312.228.0100
 www.bbandainc.com

FILE NAME = \$FILES\$	USER NAME = default	DESIGNED - PTG	REVISED -
		DRAWN - PTG	REVISED -
	PLOT SCALE = Hgt=10' Wdt=5'	CHECKED - RGR	REVISED -
	PLOT DATE = 6/20/2012	DATE - 6/19/2012	REVISED -

**STATE OF ILLINOIS
 DEPARTMENT OF TRANSPORTATION**

EROSION CONTROL PLAN NB I-94 AND SB I-94

SCALE: 1"=50' SHEET NO. 2 OF 15 SHEETS STA. 3975+00 TO STA. 3990+00

F.A. RTE.	SECTION	COUNTY	TOTAL SHEETS	SHEET NO.
94	49-1-R-1	LAKE	677	157
CONTRACT NO. 60L77				
ILLINOIS FED. AID PROJECT				

S:\1101\95\CADD\60L77_IL_175\60L77_Sheets\166L77-shr-eros02.dgn