CONTRACT NO.

| F.A. RTE. | SECTION | COUNTY | TOTAL SHEETS | SHEET NO. |
|---|---|---|---|---|
| 331 | * | WILLIAMSON | 41 | 40 |
| STA. | | TO STA. | | |
| FED. ROAD DIST. NO. | ILLINOIS | FED. AID PROJECT | | |

* (IX-1N-1,TS-2(13,13)XN-1,TS-1

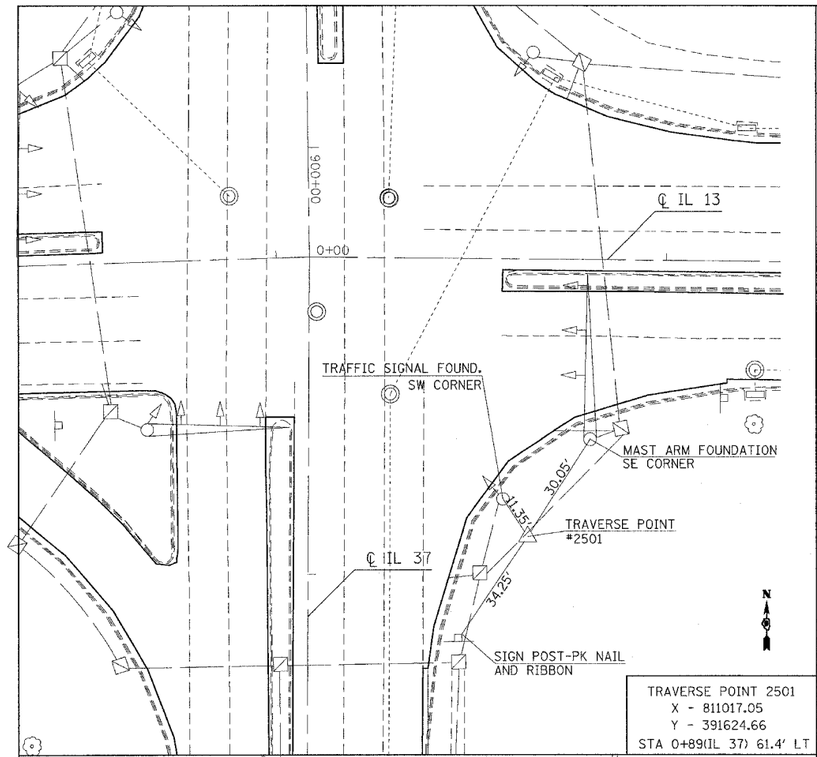


TRAVERSE POINT 2501
X - 811017.05
Y - 391624.66
STA 0+89(IL 37) 61.4' LT

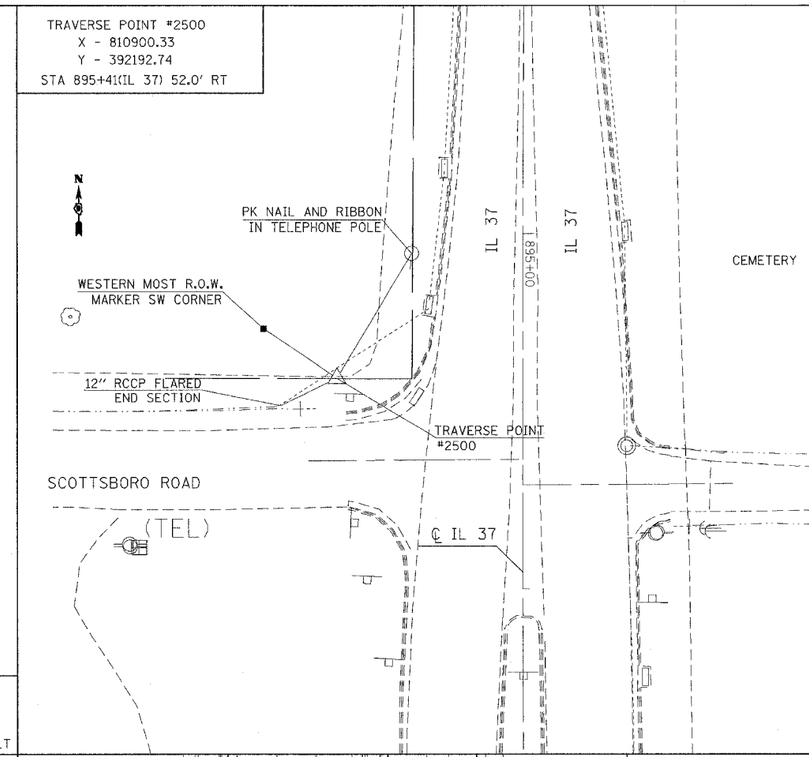


TRAVERSE POINT #2500
X - 810900.33
Y - 392192.74
STA 895+41(IL 37) 52.0' RT

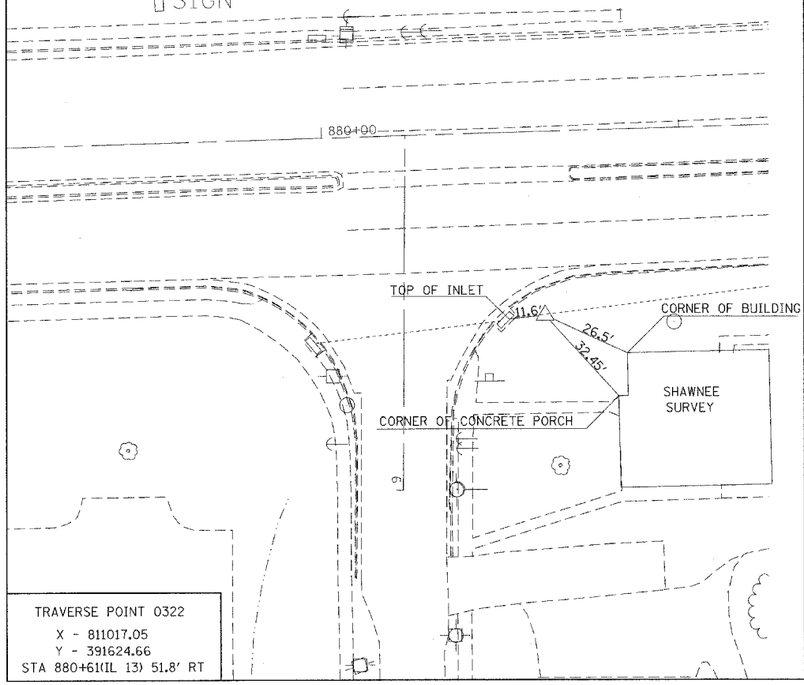


TRAVERSE POINT 0322
X - 811017.05
Y - 391624.66
STA 880+61(IL 13) 51.8' RT

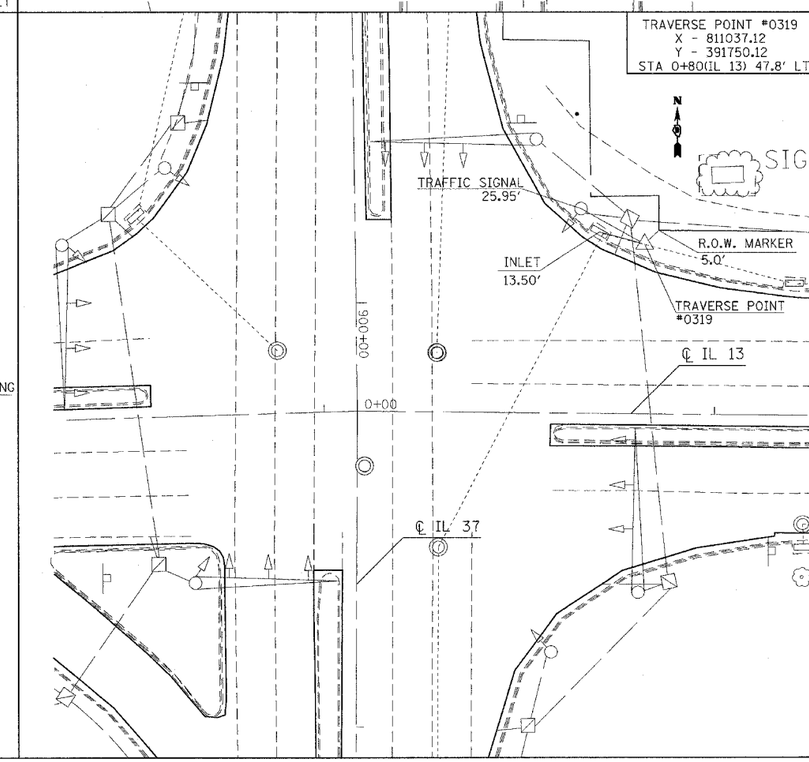


TRAVERSE POINT #0319
X - 811037.12
Y - 391750.12
STA 0+80(IL 13) 47.8' LT

PLOT DATE = 5/2/2007
FILE NAME = c:\pwworking\d98\d07\sheets.dgn
PLOT SCALE = 238.09 ' / IN.
USER NAME = rodewaldmd

# TIE POINTS