

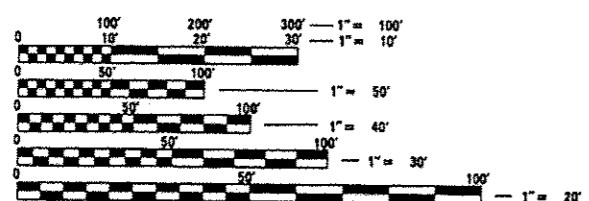
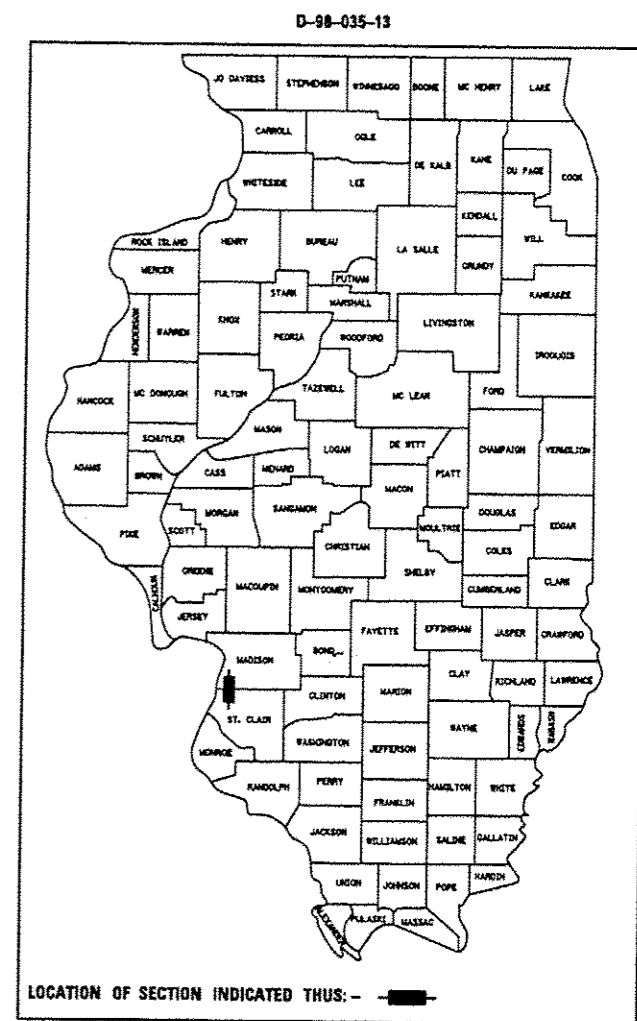
STATE OF ILLINOIS
 DEPARTMENT OF TRANSPORTATION
 DIVISION OF HIGHWAYS
**PROPOSED
 HIGHWAY PLANS**

F.A.U. RTE.	SECTION	COUNTY	TOTAL SHEETS	SHEET NO.
9166	510RS-3, 90RS-1	•	34	1
FED. ROAD DIST. NO.	ILLINOIS	CONTRACT NO. 76G36		
*ST. CLAIR AND MADISON				

FOR INDEX OF SHEETS, SEE SHEET NO. 2

FAU ROUTE 9166 (IL 3)
 SECTION: 510RS-3, 90RS-1
 PROJECT M-9166(021)
 ST. CLAIR/MADISON COUNTY
 RESURFACING

C-98-038-13



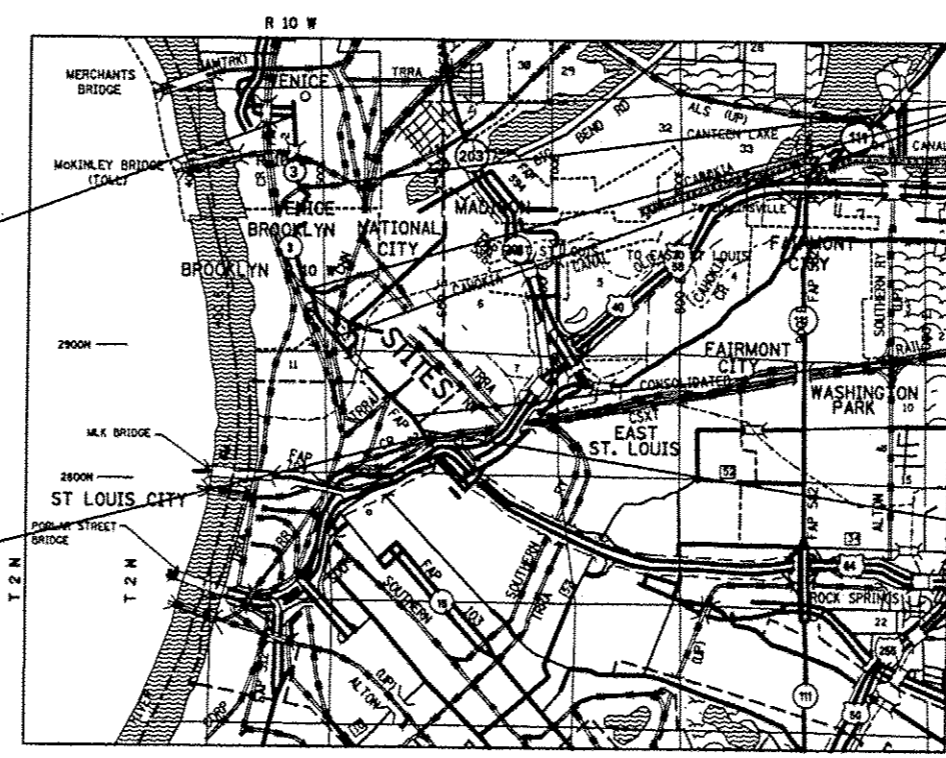
FULL SIZE PLANS HAVE BEEN PREPARED USING STANDARD ENGINEERING SCALES. REDUCED SIZED PLANS WILL NOT CONFORM TO STANDARD SCALES. IN MAKING MEASUREMENTS ON REDUCED PLANS, THE ABOVE SCALES MAY BE USED.

J.U.L.I.E.
 JOINT UTILITY LOCATION INFORMATION FOR EXCAVATION
 1-800-892-0123
 OR 811



BEGIN PROJECT:
 STA. 774+92
 LAT: 38.668588
 LONG: -90.170314

END PROJECT:
 (ELLIS BLVD.)
 STA. 923+58
 LAT: 38.633874
 LONG: -90.147419



RAILROAD OMISSIONS:
 STA. 827+30 TO STA. 828+87
 STA. 858+42 TO STA. 859+82
 STA. 893+87 TO STA. 894+58

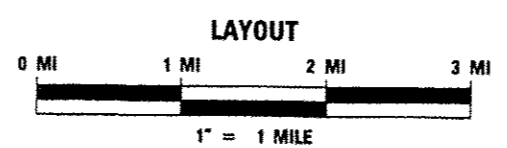
PROJECT OMISSION:
 STA. 879+27 TO
 STA. 881+54

PROJECT OMISSION:
 STA. 918+27 TO
 STA. 918+31

PROJECT ENGINEER: MIKE PRITCHETT (618) 346-3180
 SQUAD LEADER: GWEN LAGEMANN (618) 346-3181

CONTRACT NO. 76G36

ADT
4150 (2011)
5750 (2013)
7400 (2033)
SU = 9.05%
MU = 5.42%



GROSS LENGTH: 14,864 FT (2.81 MILES)
 NET LENGTH: 13,185 FT (2.50 MILES)

FUNCTIONAL ROADWAY CLASSIFICATION:
 MINOR PRINCIPAL ARTERIAL

STATE OF ILLINOIS
 DEPARTMENT OF TRANSPORTATION
 DIVISION OF HIGHWAYS

SUBMITTED May 13 2013

[Signature]
 ACTING DEPUTY DIRECTOR OF HIGHWAYS, REGION 5 ENGINEER

June 28 2013
[Signature]
 ACTING ENGINEER OF DESIGN AND ENVIRONMENT

June 28 2013
[Signature]
 DIRECTOR OF HIGHWAYS, CHIEF ENGINEER

**PRINTED BY THE AUTHORITY
 OF THE STATE OF ILLINOIS**