
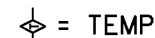
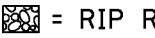
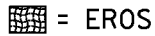

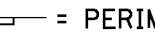
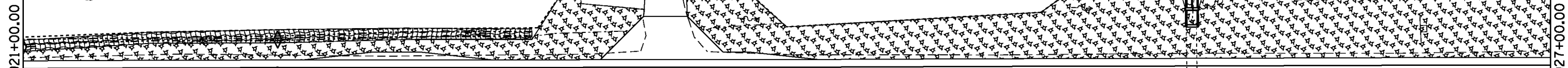
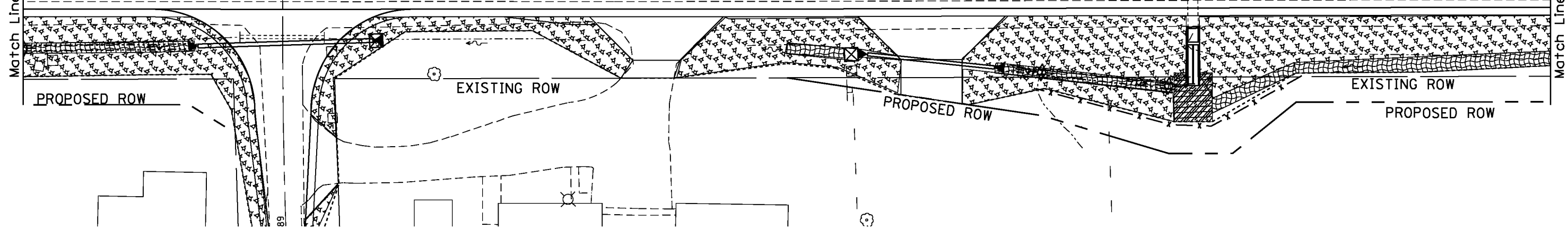


-  = MULCH METHOD 3
-  = INLET PIPE PROTECTION
-  = TEMPORARY DITCH CHECKS
-  = RIP RAP
-  = EROSION CONTROL BLANKET
-  = TURF REINFORCEMENT MAT
-  = PERIMETER EROSION BARRIER

EXISTING ROW



Match Line Sta. 921+00.00 921 922 923 924 925+00 926 Match Line Sta. 927+00.00



Match Line Sta. 927+00.00 927 928 929 930+00 931 932 Match Line Sta. 933+00.00

-  = MULCH METHOD 3
-  = INLET PIPE PROTECTION
-  = TEMPORARY DITCH CHECKS
-  = RIP RAP
-  = EROSION CONTROL BLANKET
-  = TURF REINFORCEMENT MAT
-  = PERIMETER EROSION BARRIER

FILE NAME = C:\Projects\view\0287411-ht-eros.dgn	USER NAME = Hogansonjd	DESIGNED -	REVISED -
		DRAWN -	REVISED -
		CHECKED -	REVISED -
		DATE -	REVISED -

STATE OF ILLINOIS
DEPARTMENT OF TRANSPORTATION

IL ROUTE 92	
EROSION CONTROL SHEETS	
SCALE:	SHEET OF SHEETS STA. TO STA.

F.A.P. RTE.	SECTION	COUNTY	TOTAL SHEETS	SHEET NO.
599	(83MFT & 103MFT)W	ROCK ISLAND	340	117
ILLINOIS FED. AID PROJECT			CONTRACT NO. 64H11	