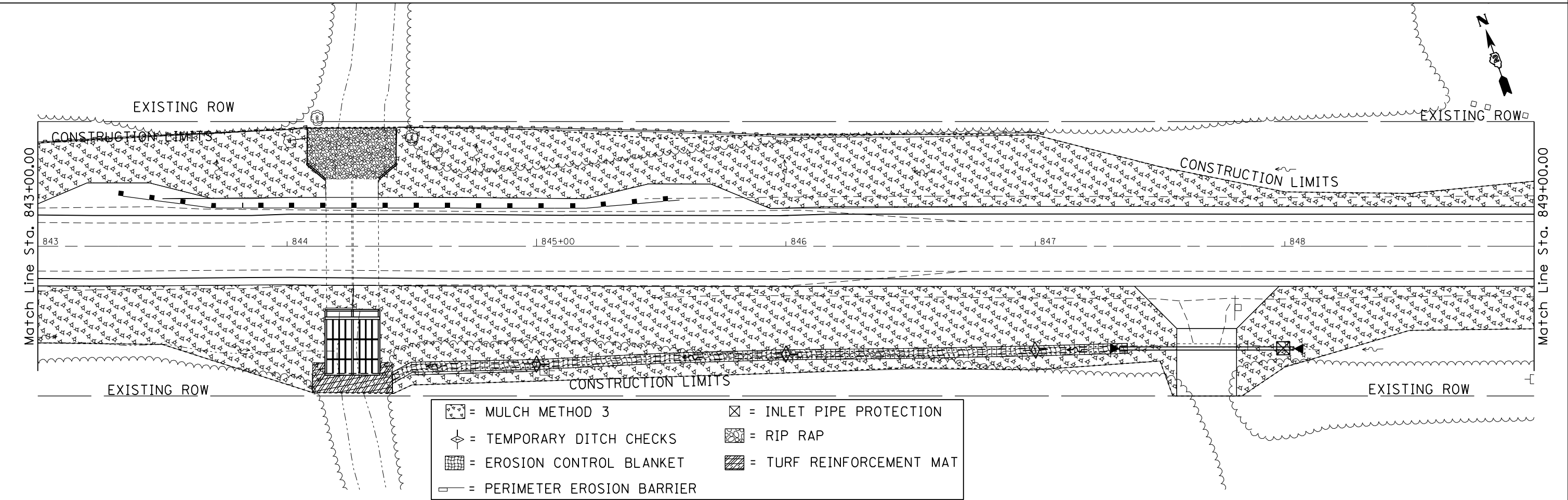
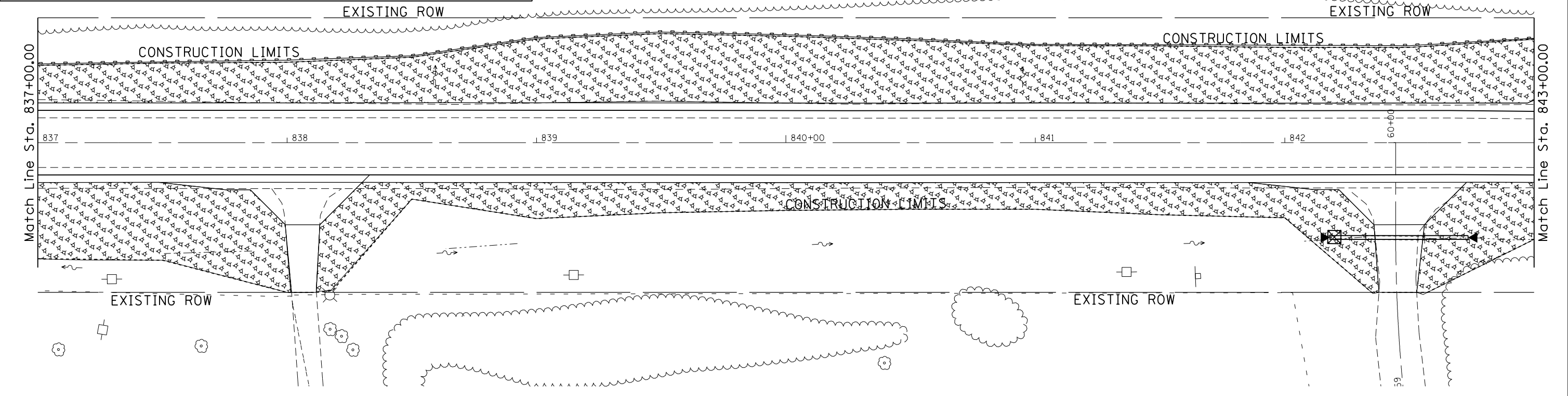









-  = MULCH METHOD 3
-  = INLET PIPE PROTECTION
-  = TEMPORARY DITCH CHECKS
-  = RIP RAP
-  = EROSION CONTROL BLANKET
-  = TURF REINFORCEMENT MAT
-  = PERIMETER EROSION BARRIER



-  = MULCH METHOD 3
-  = INLET PIPE PROTECTION
-  = TEMPORARY DITCH CHECKS
-  = RIP RAP
-  = EROSION CONTROL BLANKET
-  = TURF REINFORCEMENT MAT
-  = PERIMETER EROSION BARRIER

FILE NAME =	USER NAME = grantpm	DESIGNED -	REVISED -	STATE OF ILLINOIS DEPARTMENT OF TRANSPORTATION	IL ROUTE 92 EROSION CONTROL SHEETS	F.A.P. RTE.	SECTION	COUNTY	TOTAL SHEETS	SHEET NO.	
es:\pw\work\p\idot\grantpm\d0261271\0207	11-sh1-eros.dgn	DRAWN -	REVISED -			599	(83MFT & 103MFT)W	ROCK ISLAND	340	110	
	PLOT SCALE = 40.0000' / in.	CHECKED -	REVISED -			CONTRACT NO. 64H11					
	PLOT DATE = Wed Mar 20 11:42:44 2013	DATE -	REVISED -			ILLINOIS FED. AID PROJECT					