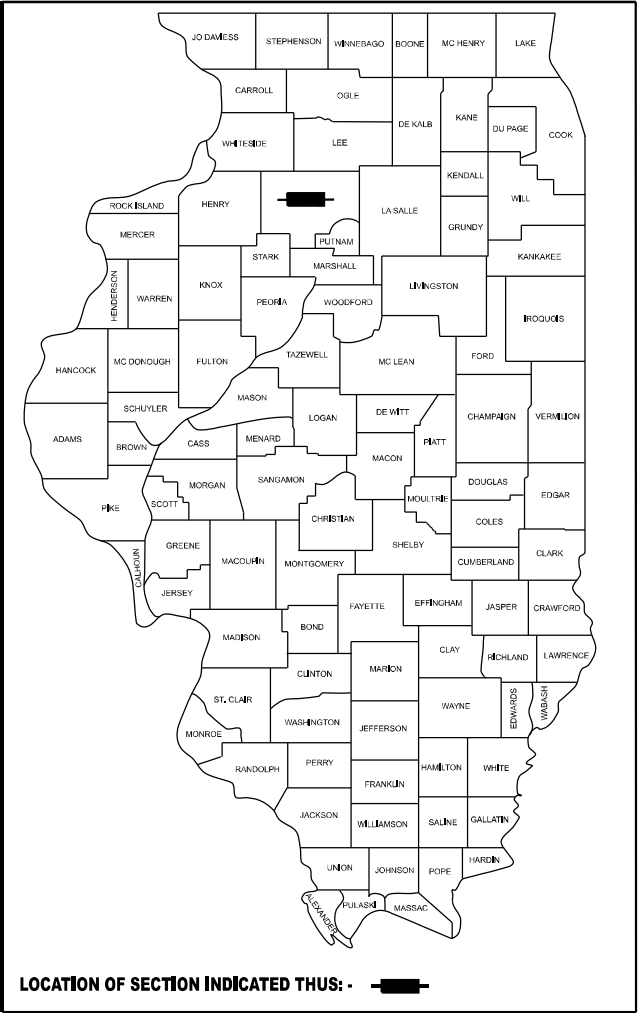


STATE OF ILLINOIS
DEPARTMENT OF TRANSPORTATION

FAI RTE.	SECTION	COUNTY	TOTAL SHEETS	SHEET NO.
80	*	BUREAU	4	1
		ILLINOIS	CONTRACT NO. 66R51	

*2025-1 POLLINATOR PRES & REST

D-93-077-25



INTERSTATE
2025 ADT = 19000
P.V.=48.68%
S.U.=3.95%
M.U.=47.37%

STATE OF ILLINOIS
DEPARTMENT OF TRANSPORTATION

SUBMITTED March 31, 2025

Trisha Thompson REGIONAL ENGINEER

May 9, 2025
Scott A. [Signature]
ENGINEER OF DESIGN AND ENVIRONMENT

May 9, 2025
[Signature]
DIRECTOR OF HIGHWAYS PROJECT IMPLEMENTATION

PRINTED BY THE AUTHORITY
OF THE STATE OF ILLINOIS

INDEX OF SHEETS

- 1 COVER SHEET
- 2 - 3 GENERAL NOTES
- 4 SUMMARY OF QUANTITIES

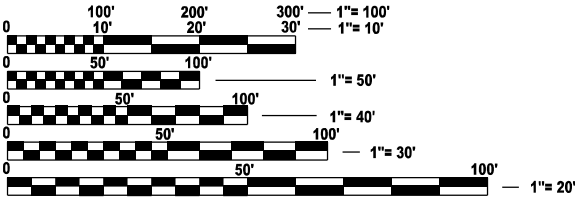
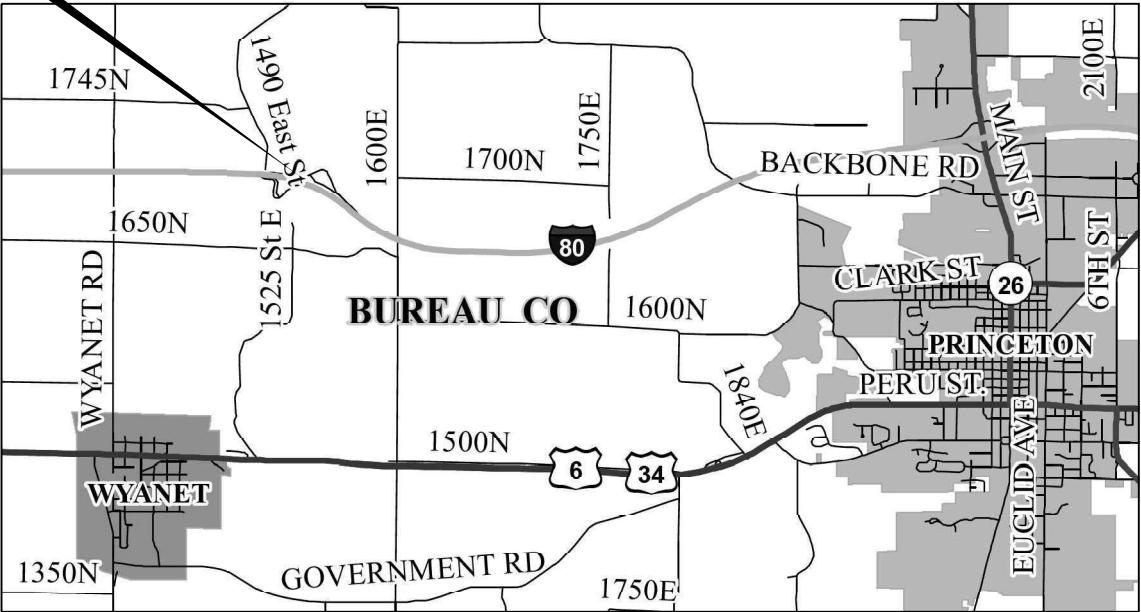
LIST OF ILLINOIS DOT HIGHWAY STANDARDS

- 000001-08 STANDARD SYMBOLS, ABBREVIATIONS AND PATTERNS
- 001006 DECIMAL OF AN INCH AND OF A FOOT
- 701001-02 OFF-ROAD OPERATIONS 2L, 2W, MORE THAN 15' AWAY
- 701006-05 OFF-ROAD OPERATIONS 2L, 2W, 15' TO 24" FROM PAVEMENT EDGE
- 701011-04 OFF-ROAD MOVING OPERATIONS 2L, 2W, DAY ONLY
- 701101-05 OFF-ROAD OPERATIONS, MULTILANE, 15' TO 24" FROM PAVEMENT EDGE
- 701106-02 OFF-ROAD OPERATIONS, MULTILANE, MORE THAN 15' AWAY
- 701901-10 TRAFFIC CONTROL DEVICES

PROJECT LOCATION

GREAT SAUK TRAIL
REST AREA (EB & WB)
APPROX 5.1 MILES WEST
OF US 26

C-93-111-25



FULL SIZE PLANS HAVE BEEN PREPARED USING STANDARD
ENGINEERING SCALES. REDUCED SIZED PLANS WILL NOT
CONFORM TO STANDARD SCALES. IN MAKING MEASUREMENTS
ON REDUCED PLANS, THE ABOVE SCALES MAY BE USED.

J.U.L.I.E.
JOINT UTILITY LOCATION INFORMATION FOR EXCAVATION
1-800-892-0123
OR 811

PROJECT ENGINEER: JOSEPH E. KANNEL, P.E.
UNIT CHIEF: KYLIE LAUTERBACH, P.E.

CONTRACT NO. 66R51

1. ANY REFERENCE TO A STANDARD IN THESE PLANS SHALL BE INTERPRETED TO MEAN THE EDITION AS INDICATED BY THE SUBNUMBER SHOWN IN THE LIST OF STANDARDS OR THE COPY INCLUDED IN THESE PLANS.
2. PERFORM ALL WORK WITHIN THE RIGHT OF WAY.
3. ACTUAL PLANTING LOCATIONS MAY VARY FROM THE PLANS AND SHALL BE DETERMINED IN THE FIELD BY THE ENGINEER.
4. CONTRACTOR SHALL VERIFY SITE CONDITIONS AND INFORMATION ON DRAWINGS AND SHALL REPORT PROMPTLY ANY CONCEALED CONDITIONS, MISTAKES, DISCREPANCIES OR DEVIATIONS FROM THE INFORMATION SHOWN IN THE PLANS.
5. SITE CLEAN-UP SHALL BE PERFORMED ON A DAILY BASIS. SIDEWALKS, PARKING LOTS, ROADWAYS, ETC. SHALL BE KEPT CLEAN AT ALL TIMES.
6. MAINTAIN POSITIVE DRAINAGE ON THE SITE THROUGHOUT THE PROJECT DURATION; DO NOT ALLOW THATCH OR OTHER DEBRIS TO ACCUMULATE IN DRAINAGE DITCHES.
7. ALL EXAVATED MATERIALS, WHICH INCLUDES DIGGING OR GRADING OF ANY SOIL OR FILL MATERIAL, WITH THE EXCEPTION OF AGGREGATE FILLS, MUST BE INCORPORATED WITHIN THE IDOT RIGHT OF WAY. ALL OTHER EXCESS AND WASTE MATERIALS SHALL BE DISPOSED OF OFF-SITE.
8. SUPPLY AND RE-SET/RE-ESTABLISH TO EXISTING CONDITION ANY PROPERTY PINS THAT ARE DAMAGED, COVERED, AND/OR REMOVED THROUGHOUT THE PROJECT DURATION.
9. VERIFY THE LOCATION AND PROTECT UTILITIES AND STRUCTURES PRIOR TO BEGINNING WORK. CONTRACTOR SHALL CONTACT JULIE AT LEAST 48 HOURS PRIOR TO DIGGING. THE CONTRACTOR'S ATTENTION IS DIRECTED TO THE PRESENCE OF DEPARTMENT-OWNED UNDERGROUND ELECTRICAL CABLE WITHIN THE LIMITS OF THE PROPOSED IMPROVEMENT. THE CONTRACTOR SHALL REQUEST THE ILLINOIS DEPARTMENT OF TRANSPORTATION IN OTTAWA (815-434-8417) TO LOCATE THE UNDERGROUND FACILITIES, PROVIDING A MINIMUM OF 72 HOURS NOTICE. THE DEPARTMENT IS NOT A MEMBER OF THE JOINT UTILITY LOCATING INFORMATION FOR EXCAVATORS (JULIE) SYSTEM.
10. ALL DAMAGE TO DEPARTMENT OWNED UNDERGROUND FACILITIES CAUSED BY THE CONTRACTOR SHALL BE REPAIRED TO THE SATISFACTION OF THE ENGINEER AND AT NO EXPENSE TO THE DEPARTMENT. THIS SHALL INCLUDE ALL TEMPORARY REPAIRS REQUIRED TO KEEP THE FACILITY OPERATIONAL WHILE MATERIAL IS BEING OBTAINED TO MAKE PERMANENT REPAIRS. SPLICING OF ELECTRIC CABLE WILL NOT BE ALLOWED. ELECTRIC CABLE SHALL BE REPLACED FROM POLE TO POLE OR CONTROLLER.
11. THE FOLLOWING RATES OF APPLICATION HAVE BEEN USED IN CALCULATING PLAN QUANTITIES:

EB BASIC PRAIRIE SEED MIX FOR DRY-MESIC PLANTING AREAS				
PRODUCT	APPLICATION RATE		PAY ITEM	APPLICATION TIMING
MAP (11-52-0)	3.00	LBS/1,000 SF	SOIL AMENDMENTS	FALL 2025
SOP (0-0-50)	4.00	LBS/1,000 SF	SOIL AMENDMENTS	FALL 2025
UREA (46-0-0)	3.00	LBS/1,000 SF	SOIL AMENDMENTS	FALL 2025

EB PRAIRIE SEED MIX FOR DRY-MESIC PLANTING AREAS				
PRODUCT	APPLICATION RATE		PAY ITEM	APPLICATION TIMING
GYPSUM	20.00	LBS/1,000 SF	SOIL AMENDMENTS	FALL 2025
SOP (0-0-50)	4.00	LBS/1,000 SF	SOIL AMENDMENTS	FALL 2025
UREA (46-0-0)	3.00	LBS/1,000 SF	SOIL AMENDMENTS	FALL 2025

EB PRAIRIE SEED MIX FOR MESIC-WET PLANTING AREAS				
PRODUCT	APPLICATION RATE		PAY ITEM	APPLICATION TIMING
GYPSUM	20.00	LBS/1,000 SF	SOIL AMENDMENTS	FALL 2025
MAP (11-52-0)	4.00	LBS/1,000 SF	SOIL AMENDMENTS	FALL 2025
UREA (46-0-0)	3.00	LBS/1,000 SF	SOIL AMENDMENTS	FALL 2025

WB BASIC PRAIRIE SEED MIX FOR DRY-MESIC PLANTING AREAS				
PRODUCT	APPLICATION RATE		PAY ITEM	APPLICATION TIMING
MAP (11-52-0)	4.00	LBS/1,000 SF	SOIL AMENDMENTS	FALL 2025
SOP (0-0-50)	4.00	LBS/1,000 SF	SOIL AMENDMENTS	FALL 2025
UREA (46-0-0)	3.00	LBS/1,000 SF	SOIL AMENDMENTS	FALL 2025

WB PRAIRIE SEED MIX FOR DRY-MESIC PLANTING AREAS				
PRODUCT	APPLICATION RATE		PAY ITEM	APPLICATION TIMING
GYPSUM	20.00	LBS/1,000 SF	SOIL AMENDMENTS	FALL 2025
SOP (0-0-50)	4.00	LBS/1,000 SF	SOIL AMENDMENTS	FALL 2025
UREA (46-0-0)	3.00	LBS/1,000 SF	SOIL AMENDMENTS	FALL 2025

WB PRAIRIE SEED MIX FOR MESIC-WET PLANTING AREAS				
PRODUCT	APPLICATION RATE		PAY ITEM	APPLICATION TIMING
MAP (11-52-0)	3.00	LBS/1,000 SF	SOIL AMENDMENTS	FALL 2025
SOP (0-0-50)	4.00	LBS/1,000 SF	SOIL AMENDMENTS	FALL 2025
GYPSUM	20.00	LBS/1,000 SF	SOIL AMENDMENTS	FALL 2025
UREA (46-0-0)	3.00	LBS/1,000 SF	SOIL AMENDMENTS	FALL 2025

STATE OF ILLINOIS
DEPARTMENT OF TRANSPORTATION
DISTRICT THREE
AS BUILT INFORMATION

SUPERVISING CONSTRUCTION FIELD ENGINEER

RESIDENT ENGINEER / TECHNICIAN

START & END DATES
OF CONSTRUCTION:

INSPECTORS:

FILE NAME: DWG	USER NAME = Kyllie.Lauterbach	DESIGNED -	REVISED -	STATE OF ILLINOIS DEPARTMENT OF TRANSPORTATION	GENERAL NOTES					F.A.I RTE.	SECTION	COUNTY	TOTAL SHEETS	SHEET NO.	
		DRAWN -	REVISED -							80	*	BUREAU	4	2	
	PLOT SCALE = \$SCALES	CHECKED -	REVISED -												
	PLOT DATE = 3/28/2025	DATE -	REVISED -		SCALE:	SHEET	OF	SHEETS	STA.	TO STA.	CONTRACT NO. 66R51				
										ILLINOIS	FED. AID PROJECT				

*2025-1 POLLINATOR PRES & REST

MODEL: Default
FILE NAME: pwr://ldot-pw.bentley.com:PWD07/Documents/IDOT Offices/District 3/ORD Projects/D366751/CADData/CADsteels/66R5-Whole Job.dgn

MODEL D:\data\paw\illinois\jauterbach\com\PAW\DOT\Documents\DOT Office\Chaired 3\ORD Project\0388651\CADD\data\CAD\basess6651-vh\de job.dgn
FILE NAME: paw\illinois\jauterbach\com\PAW\DOT\Documents\DOT Office\Chaired 3\ORD Project\0388651\CADD\data\CAD\basess6651-vh\de job.dgn

SEEDING OF PRAIRIE SEED MIX FOR DRY-MESIC SOILS (NON-SANDY)			
PRODUCT	APPLICATION RATE		PAY ITEM
SPECIFIED PLS SEED MIX	251.00	OUNCES/ACRE	WILDFLOWER SEEDING (SPECIAL)
REGREEN COVER CROP	20.00	LBS/ACRE	WILDFLOWER SEEDING (SPECIAL)
MYCHORIZZAL INOCULANT	40.00	LBS/ACRE	WILDFLOWER SEEDING (SPECIAL)
RHIZOBIAL INOCULANT	TBD	OUNCES/ACRE	WILDFLOWER SEEDING (SPECIAL)

SEEDING OF PRAIRIE SEED MIX FOR MESIC-WET SOILS (NON-SANDY)			
PRODUCT	APPLICATION RATE		PAY ITEM
SPECIFIED PLS SEED MIX	226.25	OUNCES/ACRE	WILDFLOWER SEEDING (SPECIAL)
REGREEN COVER CROP	20.00	LBS/ACRE	WILDFLOWER SEEDING (SPECIAL)
MYCHORIZZAL INOCULANT	40.00	LBS/ACRE	WILDFLOWER SEEDING (SPECIAL)
RHIZOBIAL INOCULANT	TBD	OUNCES/ACRE	WILDFLOWER SEEDING (SPECIAL)

SEEDING OF BASIC PRAIRIE SEED MIX FOR DRY-MESIC SOILS (NON-SANDY)			
PRODUCT	APPLICATION RATE		PAY ITEM
SPECIFIED PLS SEED MIX	345.75	OUNCES/ACRE	WILDFLOWER SEEDING (SPECIAL)
REGREEN COVER CROP	20.00	LBS/ACRE	WILDFLOWER SEEDING (SPECIAL)
MYCHORIZZAL INOCULANT	40.00	LBS/ACRE	WILDFLOWER SEEDING (SPECIAL)
RHIZOBIAL INOCULANT	TBD	OUNCES/ACRE	WILDFLOWER SEEDING (SPECIAL)

SEEDING OF SUPPLIMENTAL WETLAND SEED MIX FOR WET SOILS (NON-SANDY)			
PRODUCT	APPLICATION RATE		PAY ITEM
SPECIFIED PLS SEED MIX	35.75	OUNCES/ACRE	WILDFLOWER SEEDING (SPECIAL)
REGREEN COVER CROP	20.00	LBS/ACRE	WILDFLOWER SEEDING (SPECIAL)
MYCHORIZZAL INOCULANT	40.00	LBS/ACRE	WILDFLOWER SEEDING (SPECIAL)
RHIZOBIAL INOCULANT	TBD	OUNCES/ACRE	WILDFLOWER SEEDING (SPECIAL)

HERBICIDE APPLICATION (THREE WEEKS PRIOR TO SEED INSTALLATION)			
BROADLEAF SELECTIVE HERBICIDE MIXTURE - SPOT SPRAY			
PRODUCT	APPLICATION RATE		PAY ITEM
MILESTONE	0.32	OUNCES/GALLON OF SOLUTION	WILDFLOWER SEEDING (SPECIAL)
TRANSLINE	0.64	OUNCES/GALLON OF SOLUTION	WILDFLOWER SEEDING (SPECIAL)
NONIONIC SURFACTANT	0.32	OUNCES/GALLON OF SOLUTION	WILDFLOWER SEEDING (SPECIAL)
BLUE SPRAY PATTERN INDICATOR	1.00	OUNCES/GALLON OF SOLUTION	WILDFLOWER SEEDING (SPECIAL)
WATER	1.00	GALLON	WILDFLOWER SEEDING (SPECIAL)
NON-SELECTIVE HERBICIDE MIXTURE- PISTOL SPRAY			
PRODUCT	APPLICATION RATE		PAY ITEM
ROUNDUP CUSTOM	192.00	OUNCES/ACRE	WILDFLOWER SEEDING (SPECIAL)
NONIONIC SURFACTANT	19.20	OUNCES/ACRE	WILDFLOWER SEEDING (SPECIAL)
BLUE SPRAY PATTERN INDICATOR	15.00	OUNCES/ACRE	WILDFLOWER SEEDING (SPECIAL)
WATER	30.00	GALLONS/ACRE MINIMUM	WILDFLOWER SEEDING (SPECIAL)
NON-SELECTIVE HERBICIDE MIXTURE- BROADCAST SPRAY			
PRODUCT	APPLICATION RATE		PAY ITEM
ROUNDUP CUSTOM	96.00	OUNCES/ACRE	WILDFLOWER SEEDING (SPECIAL)
NONIONIC SURFACTANT	9.60	OUNCES/ACRE	WILDFLOWER SEEDING (SPECIAL)
BLUE SPRAY PATTERN INDICATOR	15.00	OUNCES/ACRE	WILDFLOWER SEEDING (SPECIAL)
WATER	30.00	GALLONS/ACRE MINIMUM	WILDFLOWER SEEDING (SPECIAL)

	USER NAME = kylie.jauterbach	DESIGNED -	REVISED -
		DRAWN -	REVISED -
	PLOT SCALE = \$\$SCALE\$	CHECKED -	REVISED -
	PLOT DATE = 7/8/2025	DATE -	REVISED -

STATE OF ILLINOIS
DEPARTMENT OF TRANSPORTATION

GENERAL NOTES			
SCALE:	SHEET	OF 4 SHEETS	STA. TO STA.

F.A.I RTE.	SECTION	COUNTY	TOTAL SHEETS	SHEET NO.
80	*	BUREAU	4	3
CONTRACT NO. 66R51				
ILLINOIS FED. AID PROJECT				

*2025-1 POLLINATOR PRES & REST

Model: Default
File Name: p:\projects\p1\barley.com\FM\DOT\Documents\DOT Office\David 3\ORD Project\038851\CADD\Sub\CD\sheet\66R51-Whole Job.dgn

				CONSTR. CODE
				100% STATE
CODE NO.	ITEM	UNIT	TOTAL QUANTITY	ROADWAY
				0031
				RURAL
25000750	MOWING	ACRE	106	106
67100100	MOBILIZATION	L SUM	1	1
K0026852	PRAIRIE WEED CONTROL	ACRE	88.25	88.25
K1006756	WILDFLOWER SEEDING (SPECIAL)	ACRE	22.25	22.25
X2511630	EROSION CONTROL BLANKET (SPECIAL)	SQ YD	15040	15040
X2000003	SOIL AMENDMENTS	ACRE	22.25	22.25

	USER NAME = kylie.lauterbach	DESIGNED -	REVISED -	STATE OF ILLINOIS DEPARTMENT OF TRANSPORTATION	SUMMARY OF QUANTITES					F.A.I RTE.	SECTION	COUNTY	TOTAL SHEETS	SHEET NO.
		DRAWN -	REVISED -							80	*	BUREAU	4	4
	PLOT SCALE = \$SCALE\$	CHECKED -	REVISED -							CONTRACT NO. 66R51				
	PLOT DATE = 3/15/2025	DATE -	REVISED -							ILLINOIS FED. AID PROJECT				
										*2025-1 POLYNATOR PRES & REST				
									REV. 7/9/25 REV. 4/28/25REV. 4/10/25					