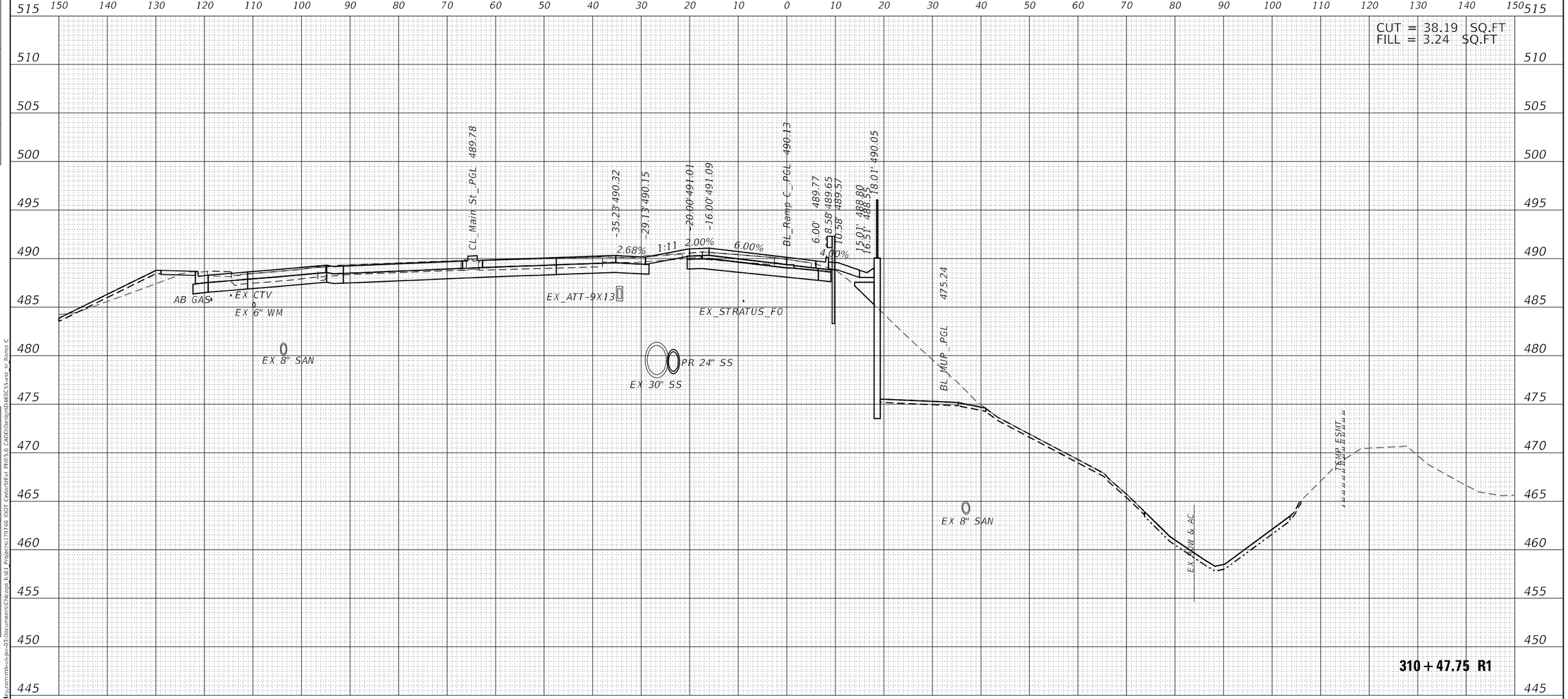

USER NAME = DLamb	DESIGNED - TOM	REVISED -	
	DRAWN - TOM	REVISED -	
PLOT SCALE = 20.0000 ' / in.	CHECKED - RBB	REVISED -	
PLOT DATE = 8/6/2023	DATE - 06/08/2023	REVISED -	

Michael Baker INTERNATIONAL
200 W Adams St, Ste 1800
Chicago, IL 60606
Phone: (312) 707 8770
MBAKERINTL.COM

STATE OF ILLINOIS
DEPARTMENT OF TRANSPORTATION

CEDAR ST. (IL-8/IL-116) OVER TZPR & IL-29
CROSS SECTIONS – RAMP C

SCALE: 10:1 | SHEET OF SHEETS | STA. 310+47.75 R1 TO STA. 310+47.75 R1

F.A.P. RTE.	SECTION	COUNTY	TOTAL SHEETS	SHEET NO.
VAR.	13 (HVB, HB-3) BR-1:R	TAZEWELL	1173	1001
		CONTRACT NO. 68C55		
	ILLINOIS FED. AID PROJECT			

FINAL SURVEY | NOTE BOOK | NO. | SURVEYED | PLOTTED | TEMPLATE | AREAS | AREAS CHECKED | BY | DATE

ORIGINAL SURVEY | NOTE BOOK | NO. | SURVEYED | PLOTTED | TEMPLATE | AREAS | AREAS CHECKED | BY | DATE

MODEL: PRL_RAMPC
FILE NAME: c:\mb-us-nv-xlen4\wsconmb-us-nv-03\Documents\Chicago IL\01 Projects\179740 IDOT Cedar\Sheet Phill\5.0 CADD\Design\D468C55-xsc sr Ramp C

FINAL SURVEY	NOTE BOOK	NO.
SURVEYED		
PLOTTED		
TEMPLATE		
AREAS		
AREAS CHECKED		

ORIGINAL SURVEY	NOTE BOOK	NO.
SURVEYED		
PLOTTED		
TEMPLATE		
AREAS		
AREAS CHECKED		

BY | DATE

MODEL: PRL_RAMPC
FILE NAME: n:\ms-us-nv_kent#eycomm\ms-us-nv-03\Documents\Chicago IL\01 Projects\179740 IDOT Cedar\Sheet Phill\5.0 CADD\Design\D468C55-xsc sh Ramp C

CUT = 37.73 SQ.FT
FILL = 2.66 SQ.FT

CL_Main St_PGL 489.79
-34.78' 490.31
-28.69' 490.16
-20.00' 490.97
-16.00' 491.05
BL_Ramp C_PGL 490.09
6.00' 489.73
8.58' 489.61
10.58' 489.53
14.86' 488.81
16.38' 488.56
17.87' 490.06
2.48%
1:11
2.00%
6.00%
4.00%
475.29
BL_MUP_PGL
EX_ATT-9X13
EX_STRATUS_FO
AB GAS
EX CTV
EX 6" WM
EX 12" SS
EX 8" SAN
PR 24" SS
EX 30" SS
EX 8" SAN
EX W & AC
TEMP ESMT

310 + 50.00 R1

USER NAME = DLamb		DESIGNED - TOM		REVISED -
		DRAWN - TOM		REVISED -
PLOT SCALE = 20.0000 ' / in.		CHECKED - RBB		REVISED -
PLOT DATE = 8/6/2023		DATE - 06/08/2023		REVISED -

Michael Baker INTERNATIONAL
200 W Adams St, Ste 1800
Chicago, IL 60606
Phone: (312) 707 8770
MBAKERINTL.COM

STATE OF ILLINOIS
DEPARTMENT OF TRANSPORTATION

CEDAR ST. (IL-8/IL-116) OVER TZPR & IL-29
CROSS SECTIONS – RAMP C

SCALE: 10:1 | SHEET OF SHEETS | STA. 310+50.00 R1 TO STA. 310+50.00 R1

F.A.P. RTE.	SECTION	COUNTY	TOTAL SHEETS	SHEET NO.
VAR.	13 (HVB, HB-3) 8R-1;R	TAZEWELL	1173	1002
		CONTRACT NO. 68C55		
	ILLINOIS FED. AID PROJECT			

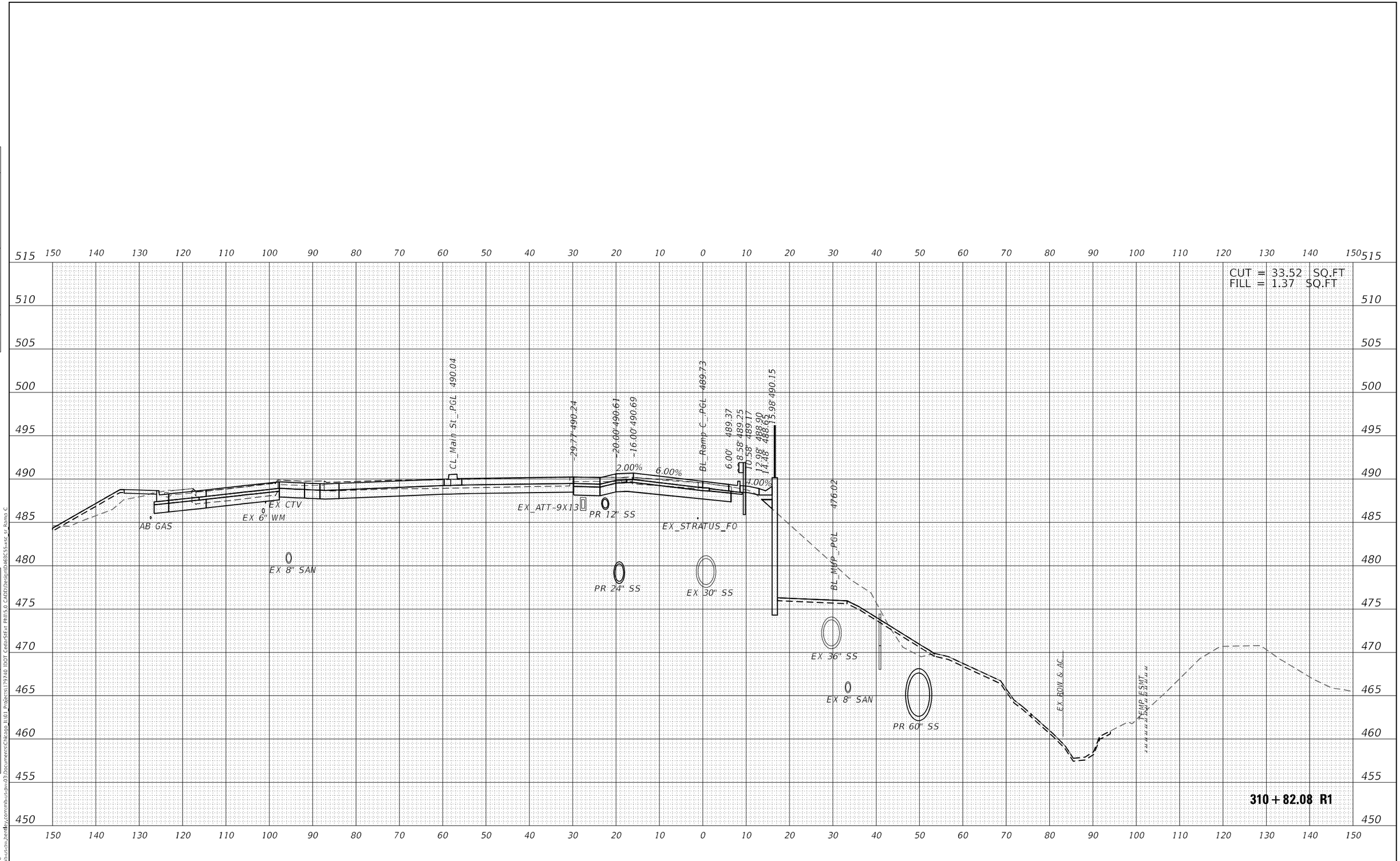

Michael Baker INTERNATIONAL 200 W Adams St, Ste 1800 Chicago, IL 60606 Phone: (312) 707 8770 MBAKERINTL.COM	USER NAME = DLamb	DESIGNED - TOM	REVISED -	STATE OF ILLINOIS DEPARTMENT OF TRANSPORTATION	CEDAR ST. (IL-84L-116) OVER TZPR & IL-29 CROSS SECTIONS - RAMP C
		DRAWN - TOM	REVISED -		
	PLOT SCALE = 20.0000 ' / in.	CHECKED - RBB	REVISED -		
	PLOT DATE = 6/6/2023	DATE - 06/08/2023	REVISED -		SCALE: 10:1 SHEET OF SHEETS STA. 310+82.08 R1 TO STA. 310+82.08 R1

F.A.P. RTE.	SECTION	COUNTY	TOTAL SHEETS	SHEET NO.
VAR.	13 (HVB, HB-3) BR-1;R	TAZEWELL	1173	1003
		CONTRACT NO. 68C55		
		ILLINOIS FED. AID PROJECT		

FINAL SURVEY: SURVEYED / PLOTTED / TEMPLATE / AREAS / AREAS CHECKED — NOTE BOOK NO. — BY — DATE

ORIGINAL SURVEY: SURVEYED / PLOTTED / TEMPLATE / AREAS / AREAS CHECKED — NOTE BOOK NO. — BY — DATE

MODEL: PBL_RAMPC
FILE NAME: pw:\\mb-us-pw.bentley.com:mb-us-pw-03\Documents\Chicago_IL\01_Projects\179740_IDOT_CedarStExt_Phil\5.0_CADD\Design\D468C55-xsc_sr_Ramp_C

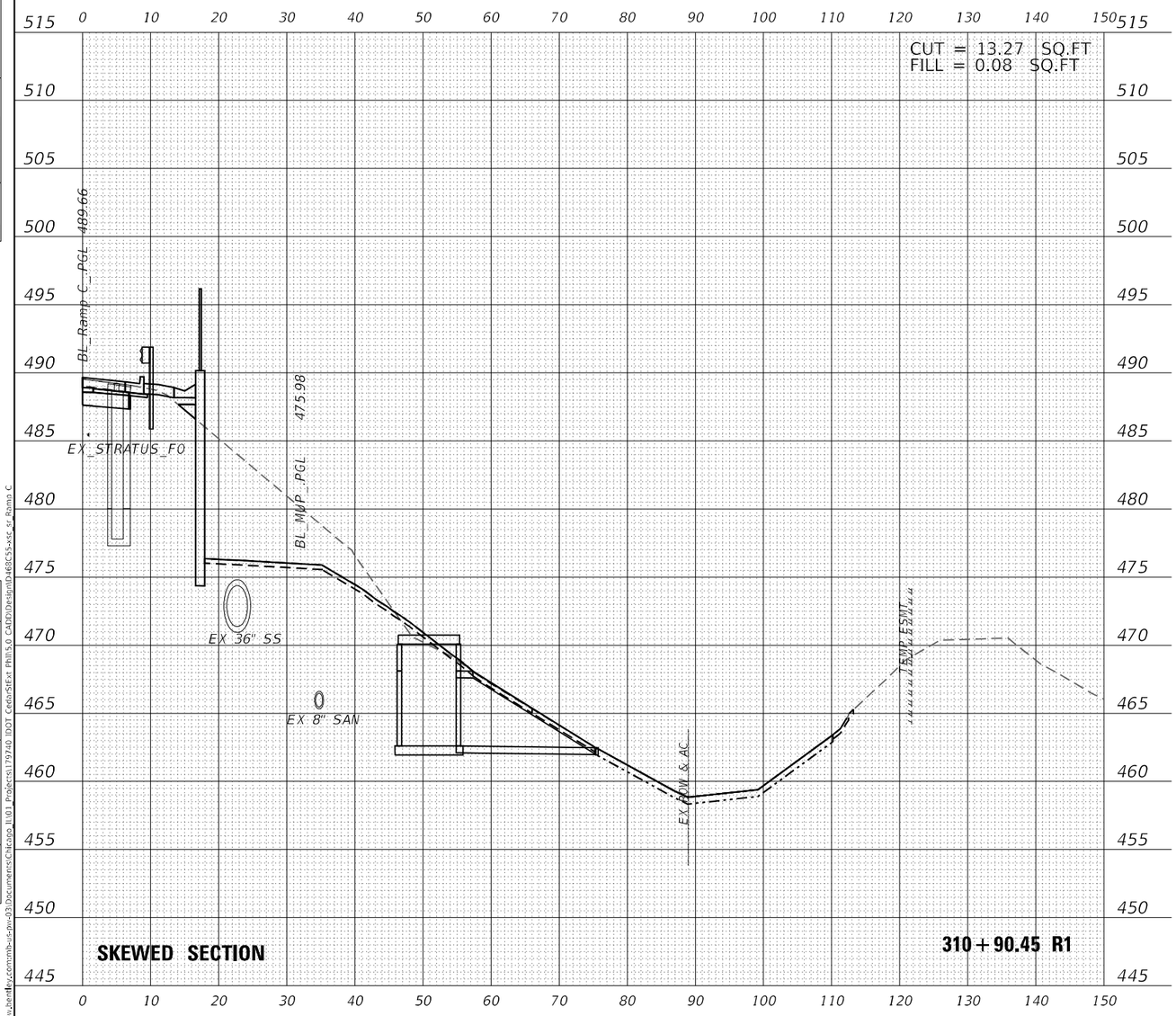

FINAL SURVEY	BY	DATE
SURVEYED		
PLOTTED		
TEMPLATE		
AREAS		
AREAS CHECKED		
NOTE BOOK		
NO.		

ORIGINAL SURVEY	BY	DATE
SURVEYED		
PLOTTED		
TEMPLATE		
AREAS		
AREAS CHECKED		
NOTE BOOK		
NO.		

MODEL: PBL RAMPC
FILE NAME: c:\users\dlamb\appdata\local\temp\acpublish_10048\Cedar St Ext Phill 5.0 CADD\Design\0480655-sht_sr Ramp C.dwg

Michael Baker INTERNATIONAL
200 W Adams St, Ste 1800
Chicago, IL 60606
Phone: (312) 707 8770
MBAKERINTL.COM

USER NAME = DLamb	DESIGNED - TOM	REVISED -
	DRAWN - TOM	REVISED -
PLOT SCALE = 20.0000 ' / in.	CHECKED - RBB	REVISED -
PLOT DATE = 6/6/2023	DATE - 06/08/2023	REVISED -

STATE OF ILLINOIS
DEPARTMENT OF TRANSPORTATION

CEDAR ST. (IL-8/IL-116) OVER TZPR & IL-29
CROSS SECTIONS – RAMP C

SCALE: 10:1 | SHEET OF SHEETS | STA. 310+90.45 R1 TO STA. 310+90.45 R1

F.A.P. RTE.	SECTION	COUNTY	TOTAL SHEETS	SHEET NO.
VAR.	13 (HVB, HB-3) 8R-1;R	TAZEWELL	1173	1004
		CONTRACT NO. 68C55		
	ILLINOIS	FED. AID PROJECT		

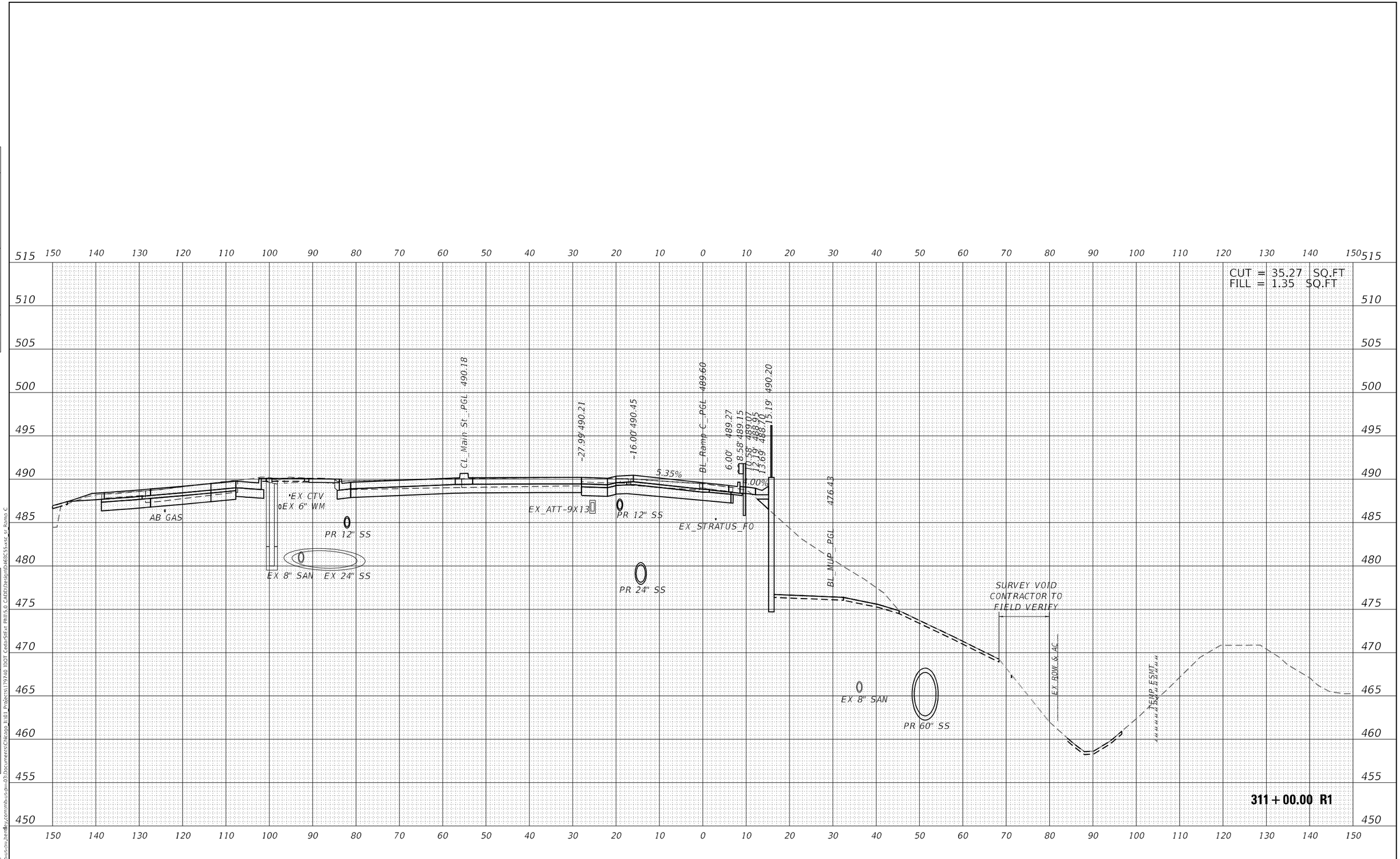

FINAL SURVEY		BY	DATE
NOTE BOOK	SURVEYED		
NO.	PLOTTED		
	TEMPLATE		
	AREAS		
	AREAS CHECKED		

ORIGINAL SURVEY		BY	DATE
NOTE BOOK	SURVEYED		
NO.	PLOTTED		
	TEMPLATE		
	AREAS		
	AREAS CHECKED		

MODEL: PBL_RAMPC
FILE NAME: pw:\\mb-us-pw.bentley.com:mb-us-pw-03\Documents\Chicago_IL\01_Projects\179740 IDOT CedarStExt Phil\5.0 CADD\Design\D468C55-xsc_sr_Ramp C

Michael Baker INTERNATIONAL
200 W Adams St, Ste 1800
Chicago, IL 60606
Phone: (312) 707 8770
MBAKERINTL.COM

USER NAME = DLamb	DESIGNED - TOM	REVISED -	
	DRAWN - TOM	REVISED -	
PLOT SCALE = 20.0000 ' / in.	CHECKED - RBB	REVISED -	
PLOT DATE = 6/6/2023	DATE - 06/08/2023	REVISED -	

STATE OF ILLINOIS
DEPARTMENT OF TRANSPORTATION

CEDAR ST. (IL-84L-116) OVER TZPR & IL-29
CROSS SECTIONS – RAMP C

SCALE: 10:1 | SHEET OF SHEETS | STA. 311+00.00 R1 TO STA. 311+00.00 R1

F.A.P. RTE.	SECTION	COUNTY	TOTAL SHEETS	SHEET NO.
VAR.	13 (HVB, HB-3) BR-1;R	TAZEWELL	1173	1005
		CONTRACT NO. 68C55		
		ILLINOIS	FED. AID PROJECT	

FINAL SURVEY	BY	DATE
SURVEYED		
PLOTTED		
TEMPLATE		
AREAS		
AREAS CHECKED		
NOTE BOOK		
NO.		

ORIGINAL SURVEY	BY	DATE
SURVEYED		
PLOTTED		
TEMPLATE		
AREAS		
AREAS CHECKED		
NOTE BOOK		
NO.		

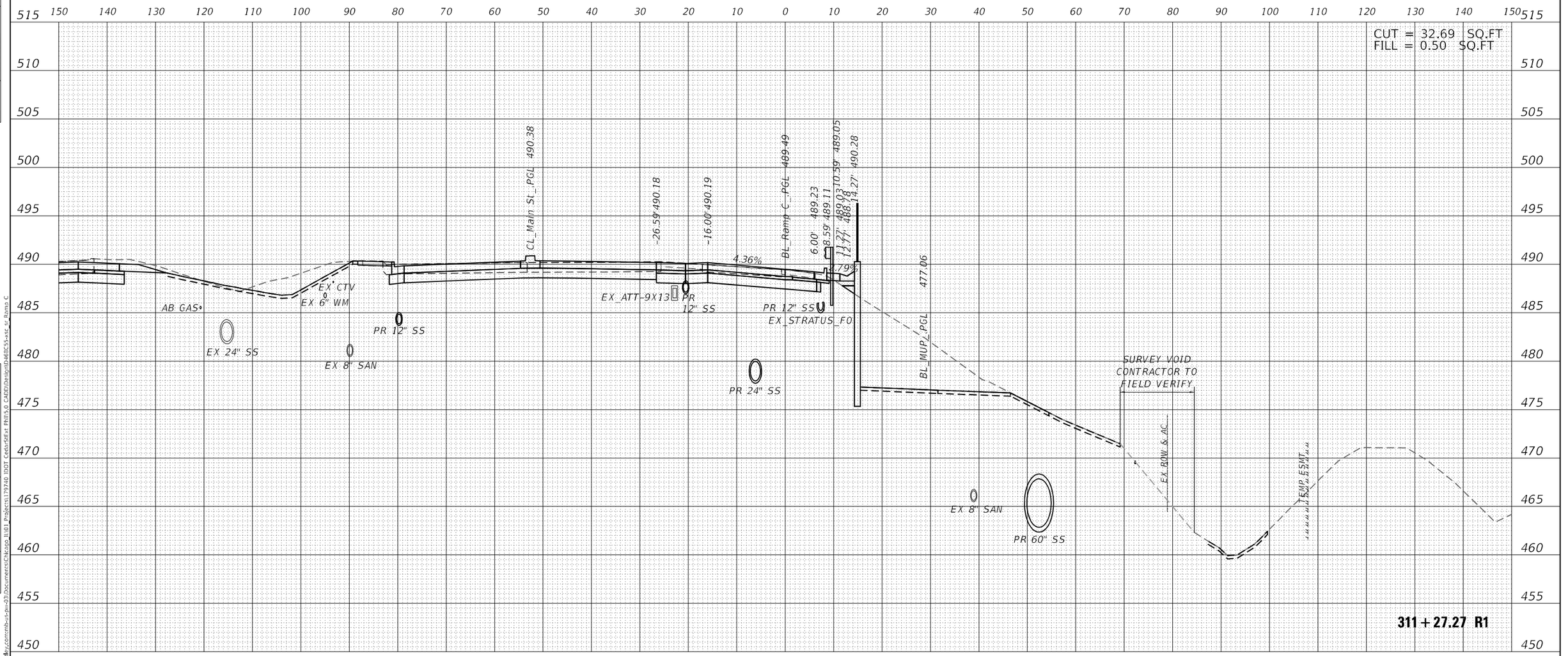

MODEL: PRL RAMPC
FILE NAME: D:\sm\c~us~ow\bentley.com\mb-us-pw-03\Documents\Chicago_1\101_Projects\179740 IDOT Ceda\SIExt Phl15.0 CADD\Design\D468C55-xsc_sr Roma C

Michael Baker INTERNATIONAL 200 W Adams St, Ste 1800 Chicago, IL 60606 Phone: (312) 707 8770 MBAKERINTL.COM	USER NAME = DLamb	DESIGNED - TOM	REVISED -	**STATE OF ILLINOIS DEPARTMENT OF TRANSPORTATION**
		DRAWN - TOM	REVISED -	
	PLOT SCALE = 20.0000 ' / in.	CHECKED - RBB	REVISED -	
	PLOT DATE = 8/6/2023	DATE - 06/08/2023	REVISED -	

CEDAR ST. (IL-8/IL-116) OVER TZPR & IL-29
CROSS SECTIONS – RAMP C

SCALE: 10:1 | SHEET OF SHEETS | STA. 311+27.27 R1 TO STA. 311+27.27 R1

F.A.P. RTE.	SECTION	COUNTY	TOTAL SHEETS	SHEET NO.
VAR.	13 (HVB, HB-3) 8R-1;R	TAZEWELL	1173	1006
		CONTRACT NO. 68C55		
	ILLINOIS	FED. AID PROJECT		

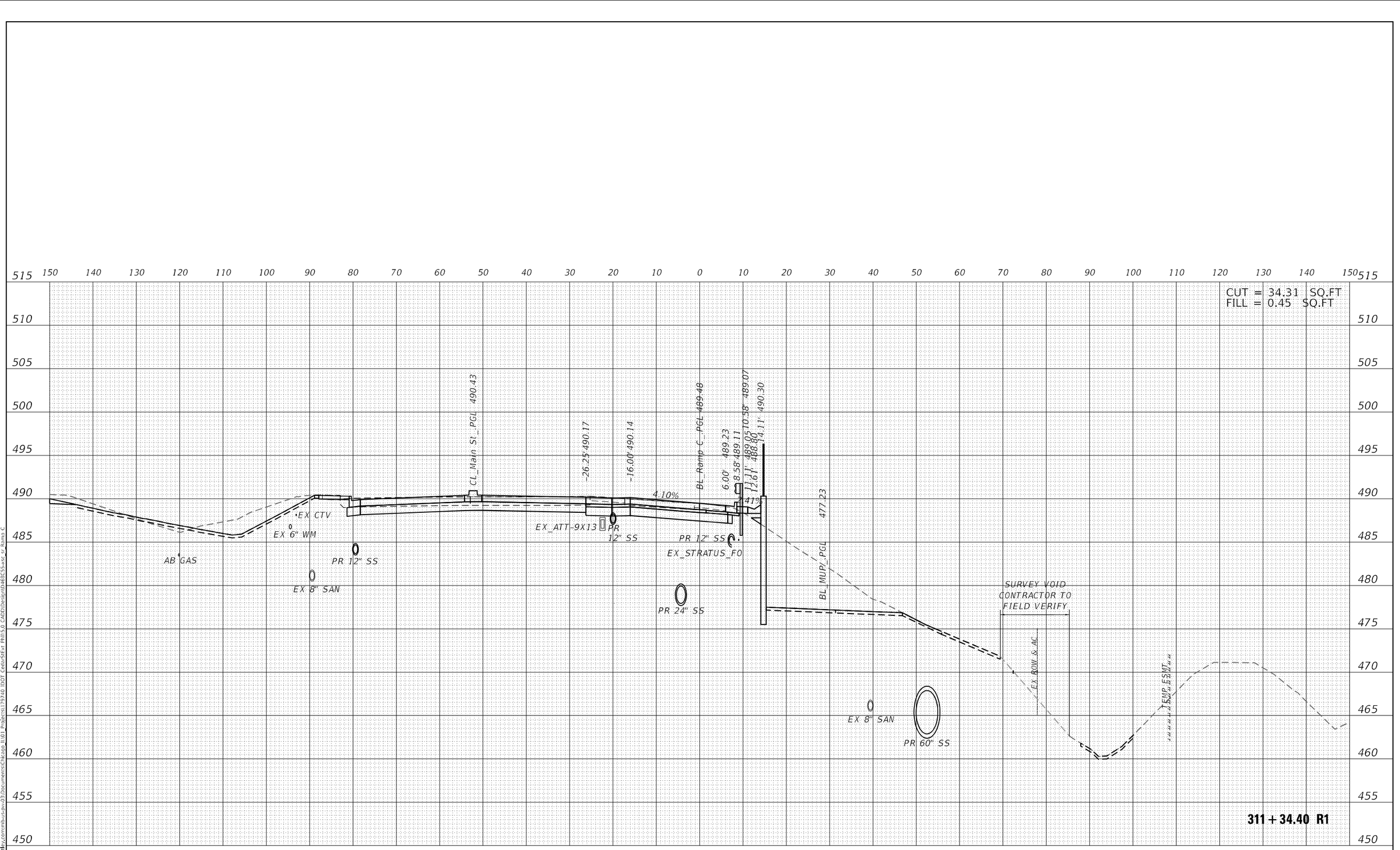

FINAL SURVEY
SURVEYED
PLOTTED
TEMPLATE
AREAS
AREAS CHECKED
NOTE BOOK
NO.
BY
DATE

ORIGINAL SURVEY
SURVEYED
PLOTTED
TEMPLATE
AREAS
AREAS CHECKED
NOTE BOOK
NO.
BY
DATE

MODEL: PRL_RAMPC
FILE NAME: p:\Wm3-us-pw-03\Documents\Chicago_1\101 Projects\179740 IDOT Ceda-StExt PhII\5.0 CADD\Design\D468C55-xsc_sr Ramp C

Michael Baker INTERNATIONAL
200 W Adams St, Ste 1800
Chicago, IL 60606
Phone: (312) 707 8770
MBAKERINTL.COM

USER NAME = DLamb	DESIGNED - TOM	REVISED -
	DRAWN - TOM	REVISED -
PLOT SCALE = 20.0000 ' / in.	CHECKED - RBB	REVISED -
PLOT DATE = 6/6/2023	DATE - 06/08/2023	REVISED -

STATE OF ILLINOIS
DEPARTMENT OF TRANSPORTATION

CEDAR ST. (IL-81/IL-116) OVER TZPR & IL-29
CROSS SECTIONS – RAMP C

SCALE: 10:1 | SHEET OF SHEETS | STA. 311+34.40 R1 TO STA. 311+34.40 R1

F.A.P. RTE.	SECTION	COUNTY	TOTAL SHEETS	SHEET NO.
VAR.	13 (HVB, HB-3) BR-1;R	TAZEWELL	1173	1007
		CONTRACT NO. 68C55		
	ILLINOIS	FED. AID PROJECT		

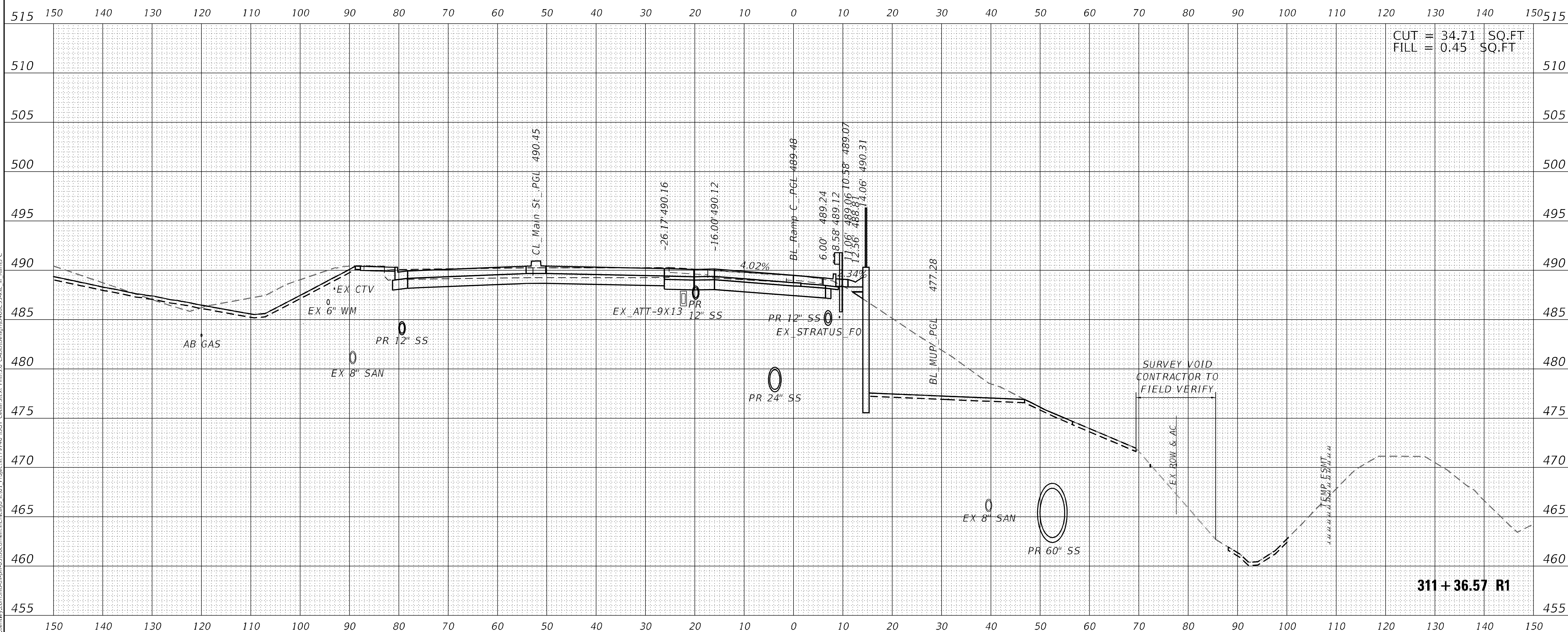

Michael Baker INTERNATIONAL
200 W Adams St, Ste 1800
Chicago, IL 60606
Phone: (312) 707 8770
MBAKERINTL.COM

USER NAME = DLamb	DESIGNED - TOM	REVISED -
	DRAWN - TOM	REVISED -
PLOT SCALE = 20.0000 ' / in.	CHECKED - RBB	REVISED -
PLOT DATE = 6/6/2023	DATE - 06/08/2023	REVISED -

STATE OF ILLINOIS
DEPARTMENT OF TRANSPORTATION

CEDAR ST. (IL-8/IL-116) OVER TZPR & IL-29
CROSS SECTIONS - RAMP C

SCALE: 10:1 | SHEET OF SHEETS | STA. 311+36.57 R1 TO STA. 311+36.57 R1

F.A.P. RTE.	SECTION	COUNTY	TOTAL SHEETS	SHEET NO.
VAR.	13 (HVB, HB-3) BR-1;R	TAZEWELL	1173	1008
		CONTRACT NO. 68C55		
	ILLINOIS	FED. AID PROJECT		

MODEL: PBI_RAMPC
FILE NAME: pw:\\mb-us-pw.bentley.com:mb-us-pw-03\Documents\Chicago_IL\01_Projects\179740 IDOT CedarStExt PhII\5.0 CADD\Design\D468C55-xsc_sr_Ramp C

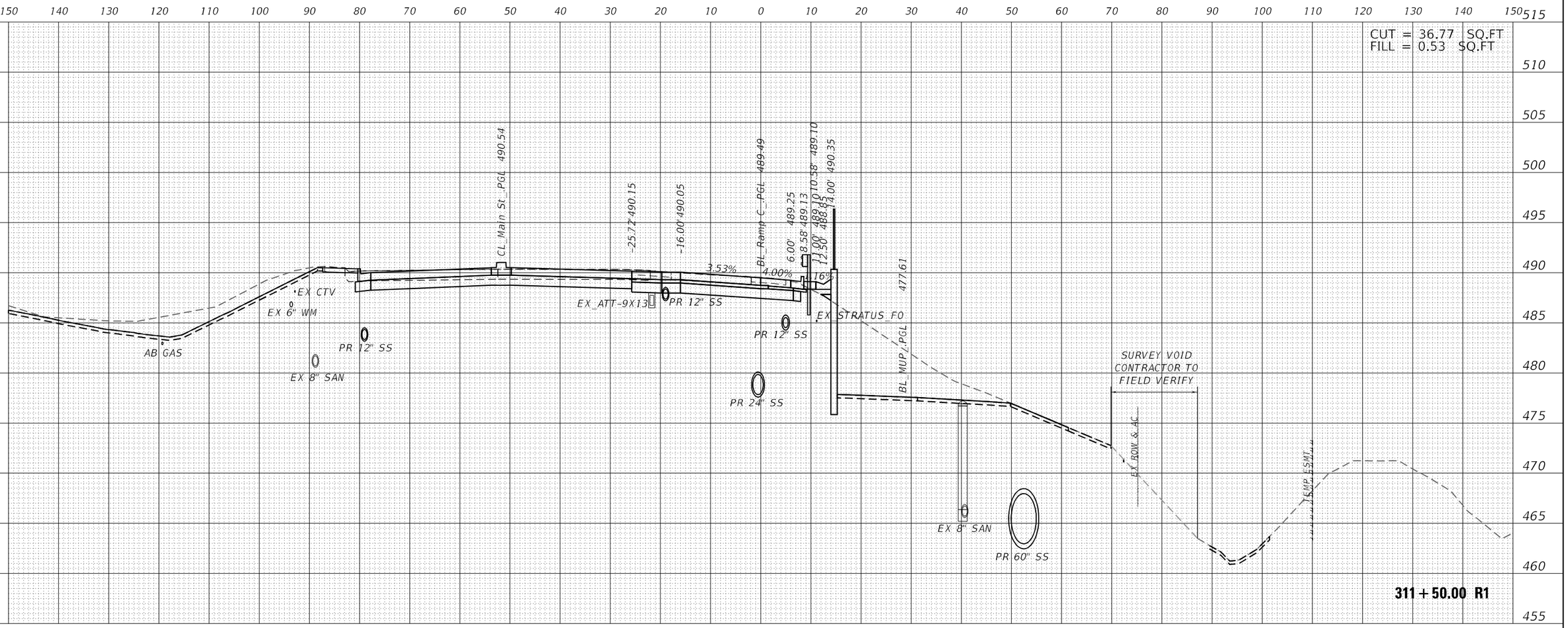

FINAL SURVEY		BY	DATE
NOTE BOOK	SURVEYED		
NO.	PLOTTED		
	TEMPLATE		
	AREAS		
	AREAS CHECKED		

ORIGINAL SURVEY		BY	DATE
NOTE BOOK	SURVEYED		
NO.	PLOTTED		
	TEMPLATE		
	AREAS		
	AREAS CHECKED		

MODEL: PBL_RAMPC
FILE NAME: pw:\\mb-us-pw.bentley.com:mb-us-pw-03\Documents\Chicago_IL\01_Projects\179740 IDOT CedarSt\Ext Phil\5.0 CADD\Design\D468C55-xsc_sr_Ramp C

Michael Baker INTERNATIONAL
200 W Adams St, Ste 1800
Chicago, IL 60606
Phone: (312) 707 8770
MBAKERINTL.COM

USER NAME = DLamb	DESIGNED - TOM	REVISED -	
	DRAWN - TOM	REVISED -	
PLOT SCALE = 20.0000 ' / in.	CHECKED - RBB	REVISED -	
PLOT DATE = 6/6/2023	DATE - 06/08/2023	REVISED -	

STATE OF ILLINOIS
DEPARTMENT OF TRANSPORTATION

CEDAR ST. (IL-8/IL-116) OVER TZPR & IL-29
CROSS SECTIONS - RAMP C

SCALE: 10:1 | SHEET OF SHEETS | STA. 311+50.00 R1 TO STA. 311+50.00 R1

F.A.P. RTE.	SECTION	COUNTY	TOTAL SHEETS	SHEET NO.
VAR.	13 (HVB, HB-3) BR-1;R	TAZEWELL	1173	1009
		CONTRACT NO. 68C55		
		ILLINOIS	FED. AID PROJECT	

CUT = 38.84 SQ.FT
FILL = 1.00 SQ.FT

CL_Main St_PGL 490.82
-24.32' 490.31
-16.00' 490.02
BL_Ramp C_PGL 489.96
6.00' 489.46
8.58' 489.34
10.58' 489.23
13.06' 489.27
13.56' 488.98
15.06' 490.48
3.46%
2.00%
4.00%
6.27%
478.64
BL_MUP_PGL
EX CTV
EX 6" WM
PR 36" SS
EX_ATT-9X13
PR 12" SS
EX_STRATUS_FO
EX GAS
EX 8" SAN
PR 36" SS
EX ROW & AC
SURVEY VOID
CONTRACTOR TO
FIELD VERIFY
TEMP ESMT
EX 8" SAN

311+92.17 R1

FINAL SURVEY
NOTE BOOK
NO.
SURVEYED
PLOTTED
TEMPLATE
AREAS
AREAS CHECKED
BY
DATE

ORIGINAL SURVEY
NOTE BOOK
NO.
SURVEYED
PLOTTED
TEMPLATE
AREAS
AREAS CHECKED
BY
DATE

MODEL: PBL RAMPC
FILE NAME: c:\projects\chicago_1101_projects\179740 IDOT Cedar St Ext Phase 3.0 CADD\Design\04 Design Data\C55 - Cedar St Ext Ramp C.dgn

Michael Baker INTERNATIONAL
200 W Adams St, Ste 1800
Chicago, IL 60606
Phone: (312) 707 8770
MBAKERINTL.COM

USER NAME = DLamb	DESIGNED - TOM	REVISED -
	DRAWN - TOM	REVISED -
PLOT SCALE = 20.0000 ' / in.	CHECKED - RBB	REVISED -
PLOT DATE = 6/6/2023	DATE - 06/08/2023	REVISED -

STATE OF ILLINOIS
DEPARTMENT OF TRANSPORTATION

CEDAR ST. (IL-8/IL-116) OVER TZPR & IL-29
CROSS SECTIONS – RAMP C

SCALE: 10:1 | SHEET OF SHEETS | STA. 311+92.17 R1 TO STA. 311+92.17 R1

F.A.P. RTE.	SECTION	COUNTY	TOTAL SHEETS	SHEET NO.
VAR.	13 (HVB, HB-3) 8R-1;R	TAZEWELL	1173	1010
		CONTRACT NO. 68C55		
	ILLINOIS	FED. AID PROJECT		

FINAL SURVEY	NOTE BOOK	NO.
	SURVEYED	
	PLOTTED	
	TEMPLATE	
	AREAS	
	AREAS CHECKED	

BY	DATE

ORIGINAL SURVEY	NOTE BOOK	NO.
	SURVEYED	
	PLOTTED	
	TEMPLATE	
	AREAS	
	AREAS CHECKED	

BY	DATE

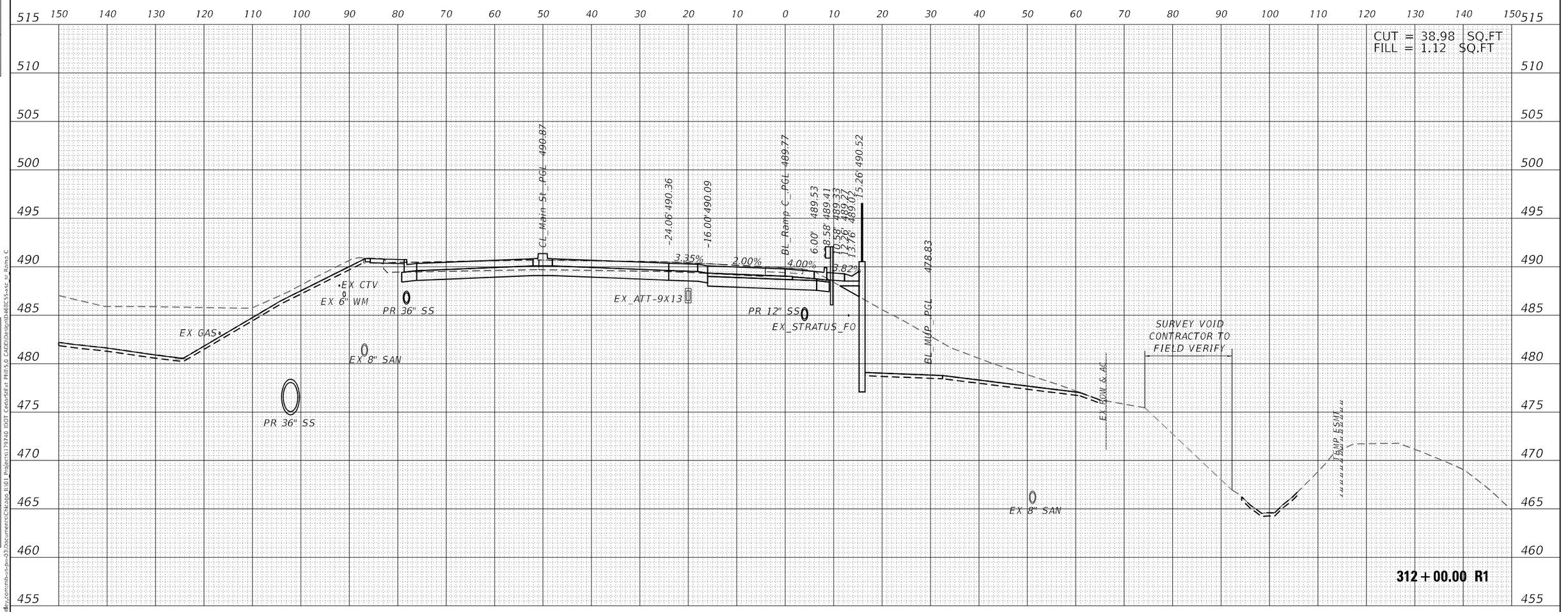

MODEL: PBL RAMPC
FILE NAME: D:\Users\dlamb\ACCDocs\Michael Baker\Cedar St (IL-8 IL-116) over TZPR & IL-29 (IL-03)\Documents\Chicago_IL\01_Projects\179740 IDOT Cedar St Ext Phase I\5.0 CAD\Design\04 Design\C55 - Ramp C.dgn

USER NAME = DLamb	DESIGNED - TOM	REVISED -	
	DRAWN - TOM	REVISED -	
PLOT SCALE = 20.0000 ' / in.	CHECKED - RBB	REVISED -	
PLOT DATE = 6/6/2023	DATE - 06/08/2023	REVISED -	

Michael Baker INTERNATIONAL
200 W Adams St, Ste 1800
Chicago, IL 60606
Phone: (312) 707 8770
MBAKERINTL.COM

STATE OF ILLINOIS
DEPARTMENT OF TRANSPORTATION

CEDAR ST. (IL-8/IL-116) OVER TZPR & IL-29
CROSS SECTIONS – RAMP C

SCALE: 10:1 | SHEET OF SHEETS | STA. 312+00.00 R1 TO STA. 312+00.00 R1

F.A.P. RTE.	SECTION	COUNTY	TOTAL SHEETS	SHEET NO.
VAR.	13 (HVB, HB-3) 8R-1;R	TAZEWELL	1173	1011
		CONTRACT NO. 68C55		
	ILLINOIS FED. AID PROJECT			

FINAL SURVEY	NOTE BOOK	NO.
SURVEYED		
PLOTTED		
TEMPLATE		
AREAS		
AREAS CHECKED		

DATE	BY

ORIGINAL SURVEY	NOTE BOOK	NO.
SURVEYED		
PLOTTED		
TEMPLATE		
AREAS		
AREAS CHECKED		

DATE	BY

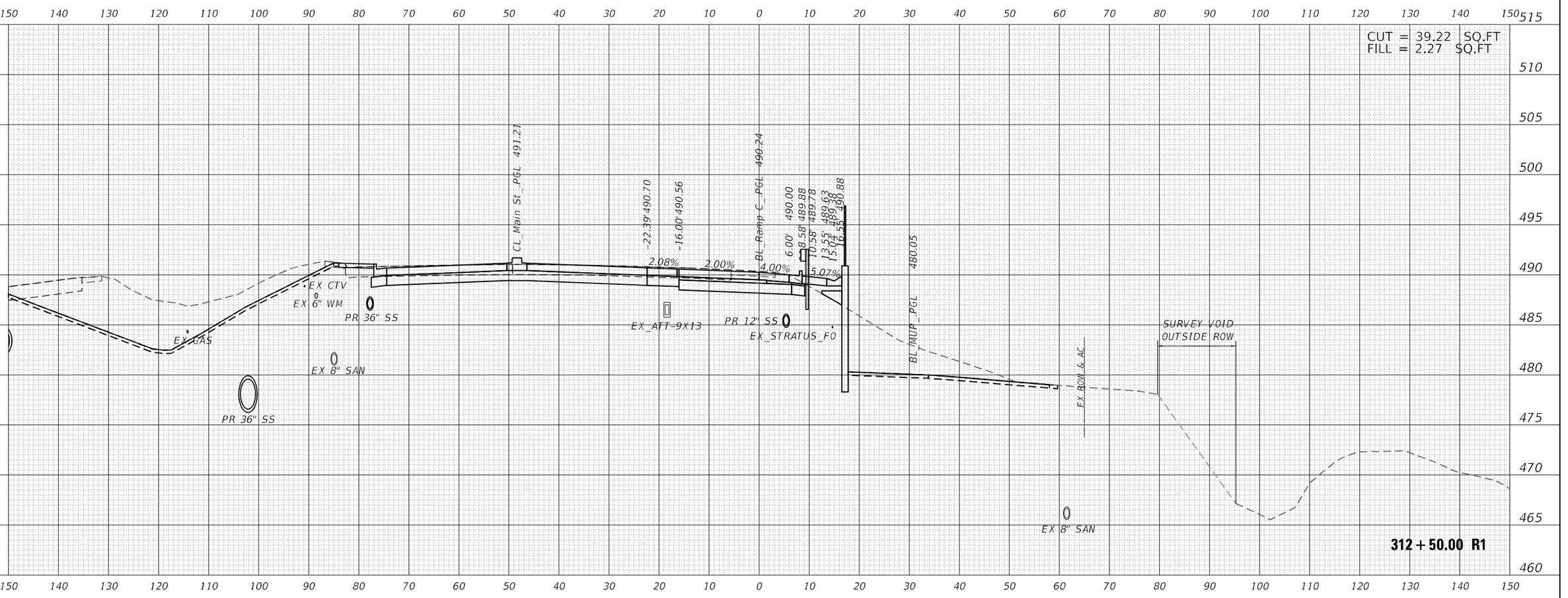

NODEL: PBL_RAMPC
FILE NAME: D:\Users\dlamb\ACCDocs\Michael Baker\Cedar St (IL-8 IL-116) over TZPR & IL-29 (HVB, HB-3) BR-1;R\Project Files\Civil\Sheets\Cedar St Ext Phase 3.0 CAD\Design\049C55-xsc_sr Ramp C.dgn

Michael Baker INTERNATIONAL
200 W Adams St, Ste 1800
Chicago, IL 60606
Phone: (312) 707 8770
MBAKERINTL.COM

USER NAME = DLamb	DESIGNED - TOM	REVISED -
	DRAWN - TOM	REVISED -
PLOT SCALE = 20.0000 ' / in.	CHECKED - RBB	REVISED -
PLOT DATE = 6/6/2023	DATE - 06/08/2023	REVISED -

STATE OF ILLINOIS
DEPARTMENT OF TRANSPORTATION

CEDAR ST. (IL-8/IL-116) OVER TZPR & IL-29
CROSS SECTIONS – RAMP C

SCALE: 10:1 | SHEET OF SHEETS | STA. 312+50.00 R1 TO STA. 312+50.00 R1

F.A.P. RTE.	SECTION	COUNTY	TOTAL SHEETS	SHEET NO.
VAR.	13 (HVB, HB-3) BR-1;R	TAZEWELL	1173	1012
		CONTRACT NO. 68C55		
	ILLINOIS FED. AID PROJECT			

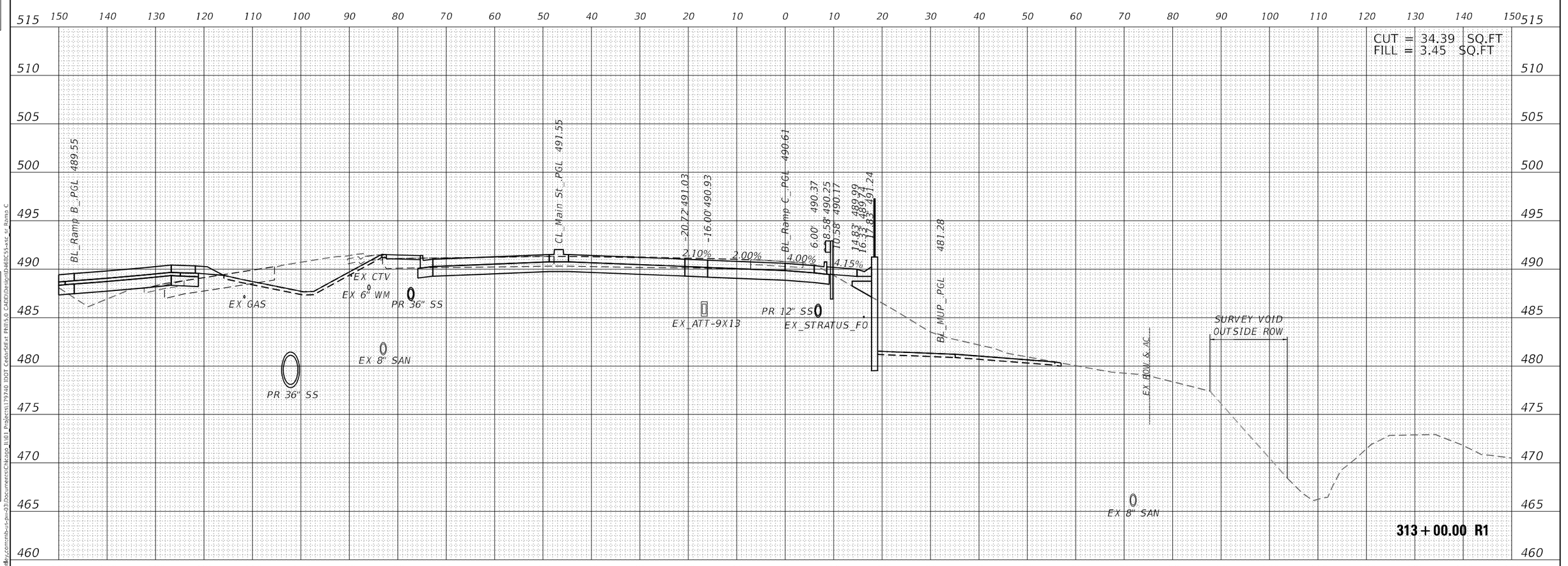

Michael Baker INTERNATIONAL	200 W Adams St, Ste 1800 Chicago, IL 60606 Phone: (312) 707 8770 MBAKERINTL.COM	USER NAME = DLamb	DESIGNED - TOM	REVISED -	STATE OF ILLINOIS DEPARTMENT OF TRANSPORTATION
			DRAWN - TOM	REVISED -	
		PLOT SCALE = 20.0000 ' / in.	CHECKED - RBB	REVISED -	
		PLOT DATE = 6/6/2023	DATE - 06/08/2023	REVISED -	

CEDAR ST. (IL-8/IL-116) OVER TZPR & IL-29
CROSS SECTIONS – RAMP C

SCALE: 10:1 | SHEET OF SHEETS | STA. 313+00.00 R1 TO STA. 313+00.00 R1

F.A.P. RTE.	SECTION	COUNTY	TOTAL SHEETS	SHEET NO.
VAR.	13 (HVB, HB-3) BR-1;R	TAZEWELL	1173	1013
		CONTRACT NO. 68C55		
		ILLINOIS	FED. AID PROJECT	

FINAL SURVEY: SURVEYED, PLOTTED, TEMPLATE, AREAS, AREAS CHECKED, NOTE BOOK NO., BY, DATE

ORIGINAL SURVEY: SURVEYED, PLOTTED, TEMPLATE, AREAS, AREAS CHECKED, NOTE BOOK NO., BY, DATE

MODEL: PBL_RAMPC
FILE NAME: pw:\\mb-us-pw.bentley.com:mb-us-pw-03\Documents\Chicago_IL\01_Projects\179740 IDOT CedarStExt Phil\5.0 CADD\Design\D468C55-xsc_sr_Ramp C

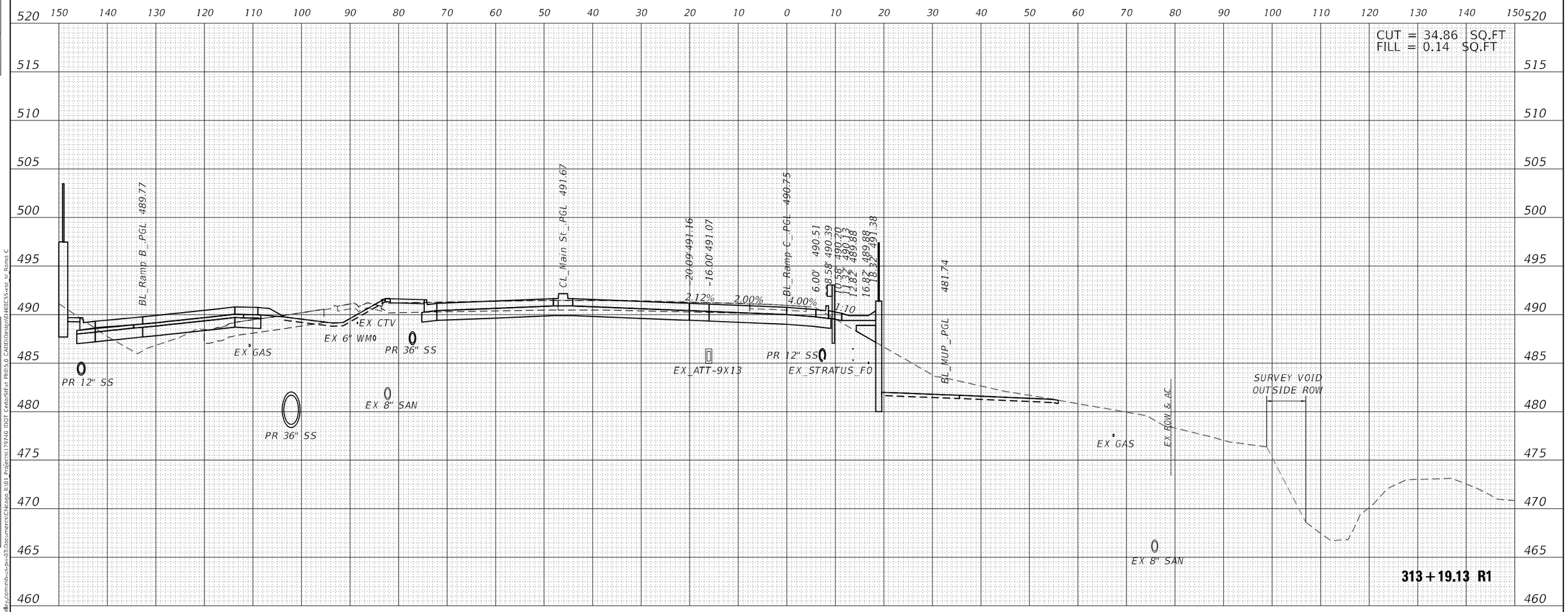

Michael Baker INTERNATIONAL	200 W Adams St, Ste 1800 Chicago, IL 60606 Phone: (312) 707 8770 MBAKERINTL.COM	USER NAME = DLamb	DESIGNED - TOM	REVISED -	STATE OF ILLINOIS DEPARTMENT OF TRANSPORTATION
			DRAWN - TOM	REVISED -	
		PLOT SCALE = 20.0000 ' / in.	CHECKED - RBB	REVISED -	
		PLOT DATE = 6/6/2023	DATE - 06/08/2023	REVISED -	

CEDAR ST. (IL-8/IL-116) OVER TZPR & IL-29
CROSS SECTIONS - RAMP C

SCALE: 10:1 | SHEET OF SHEETS | STA. 313+19.13 R1 TO STA. 313+19.13 R1

F.A.P. RTE.	SECTION	COUNTY	TOTAL SHEETS	SHEET NO.
VAR.	13 (HVB, HB-3) BR-1;R	TAZEWELL	1173	1014
		CONTRACT NO. 68C55		
		ILLINOIS	FED. AID PROJECT	

FINAL SURVEY | NOTE BOOK | NO. | SURVEYED | PLOTTED | TEMPLATE | AREAS | AREAS CHECKED | BY | DATE

ORIGINAL SURVEY | NOTE BOOK | NO. | SURVEYED | PLOTTED | TEMPLATE | AREAS | AREAS CHECKED | BY | DATE

MODEL: PBL_RAMPC
FILE NAME: pw://mb-us-pw.bentley.com:mb-us-pw-03\Documents\Chicago_IL\01_Projects\179740 IDOT CedarStExt Phil\5.0 CADD\Design\D468C55-xsc_sr_Ramp C

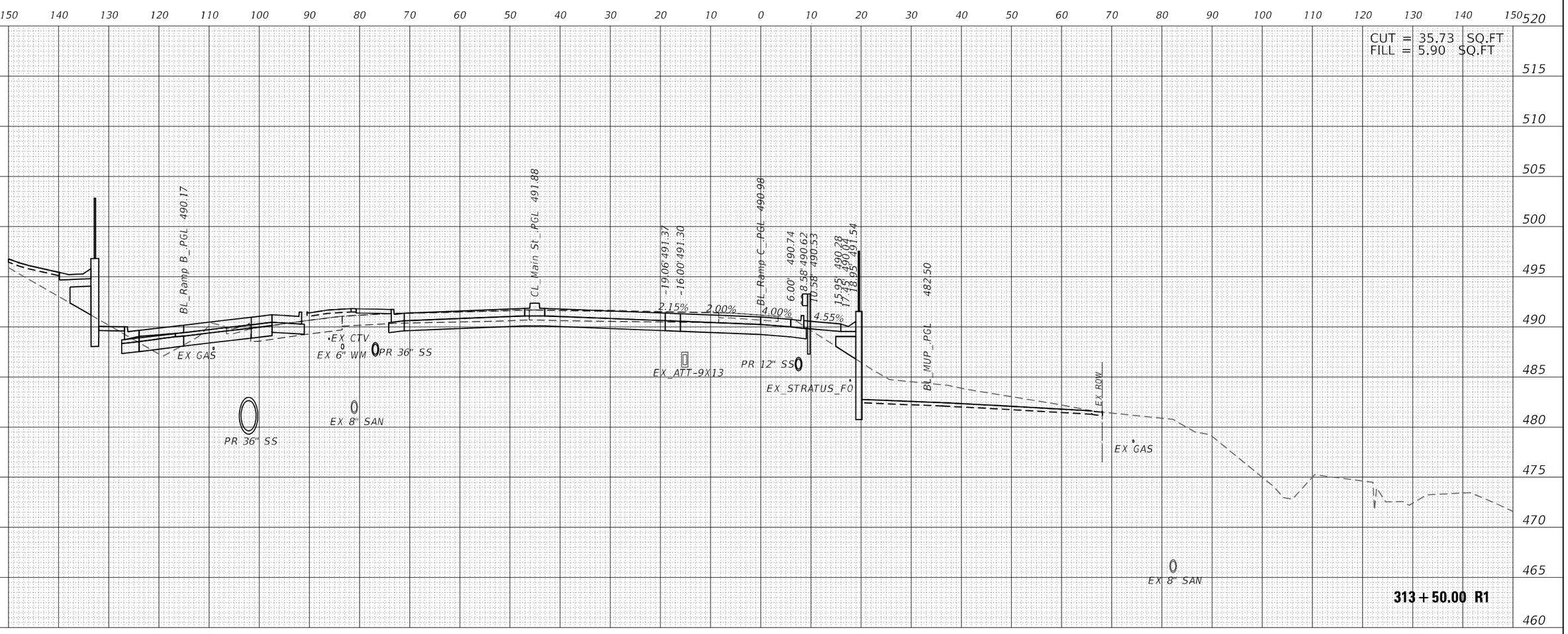

Michael Baker INTERNATIONAL	200 W Adams St, Ste 1800 Chicago, IL 60606 Phone: (312) 707 8770 MBAKERINTL.COM	USER NAME = DLamb	DESIGNED - TOM	REVISED -	STATE OF ILLINOIS DEPARTMENT OF TRANSPORTATION
			DRAWN - TOM	REVISED -	
		PLOT SCALE = 20.0000 ' / in.	CHECKED - RBB	REVISED -	
		PLOT DATE = 6/6/2023	DATE - 06/08/2023	REVISED -	

CEDAR ST. (IL-8/IL-116) OVER TZPR & IL-29
CROSS SECTIONS - RAMP C

SCALE: 10:1 | SHEET OF SHEETS | STA. 313+50.00 R1 TO STA. 313+50.00 R1

F.A.P. RTE.	SECTION	COUNTY	TOTAL SHEETS	SHEET NO.
VAR.	13 (HVB, HB-3) BR-1;R	TAZEWELL	1173	1015
		CONTRACT NO. 68C55		
		ILLINOIS	FED. AID PROJECT	

FINAL SURVEY: SURVEYED / PLOTTED / TEMPLATE / AREAS / AREAS CHECKED — NOTE BOOK NO. — BY — DATE

ORIGINAL SURVEY: SURVEYED / PLOTTED / TEMPLATE / AREAS / AREAS CHECKED — NOTE BOOK NO. — BY — DATE

MODEL: PBL_RAMPC
FILE NAME: pw://mb-us-pw.bentley.com:mb-us-pw-03\Documents\Chicago_IL\01_Projects\179740 IDOT CedarStExt Phil\5.0 CADD\Design\D468C55-xsc_sr_Ramp C

CUT = 34.51 SQ.FT
FILL = 4.34 SQ.FT

BL_Ramp B_PGL 490.75
CL_Main St_PGL 492.22
BL_Ramp C_PGL 491.35
-17.36' 491.70
-16.00' 491.67
6.00' 491.11
8.58' 490.99
10.58' 490.87
16.43' 490.53
17.92' 490.59
19.43' 491.79
2.32%
2.00%
4.00%
5.79%
EX_BOW & AC
BL_MUP_PGL 483.72
PR AC
PR ROW
EX GAS
EX CTV
EX 6" WM
EX_ATT-9X13
PR 12" SS
EX_STRATUS_FO
PR 36" SS
EX 8" SAN
EX 8" SAN
EX GAS
314 + 00.00 R1

525 520 515 510 505 500 495 490 485 480 475 470 465 460

150 140 130 120 110 100 90 80 70 60 50 40 30 20 10 0 10 20 30 40 50 60 70 80 90 100 110 120 130 140 150

FINAL SURVEY
NOTE BOOK
NO.
SURVEYED
PLOTTED
TEMPLATE
AREAS
AREAS CHECKED
BY
DATE

ORIGINAL SURVEY
NOTE BOOK
NO.
SURVEYED
PLOTTED
TEMPLATE
AREAS
AREAS CHECKED
BY
DATE

MODEL: PRL_RAMPC
FILE NAME: pw:\\mb-us-pw.bentley.com:mb-us-pw-03\Documents\Chicago IL\01 Projects\179740 IDOT Cedar\SIExt Phil\5.0 CADD\Design\D468C55-xsc sr Ramp C

Michael Baker INTERNATIONAL
200 W Adams St, Ste 1800
Chicago, IL 60606
Phone: (312) 707 8770
MBAKERINTL.COM

USER NAME = DLamb	DESIGNED - TOM	REVISED -	
	DRAWN - TOM	REVISED -	
PLOT SCALE = 20.0000 ' / in.	CHECKED - RBB	REVISED -	
PLOT DATE = 8/6/2023	DATE - 06/08/2023	REVISED -	

STATE OF ILLINOIS
DEPARTMENT OF TRANSPORTATION

CEDAR ST. (IL-81L-116) OVER TZPR & IL-29
CROSS SECTIONS – RAMP C

SCALE: 10:1 | SHEET OF SHEETS | STA. 314+00.00 R1 TO STA. 314+00.00 R1

F.A.P. RTE.	SECTION	COUNTY	TOTAL SHEETS	SHEET NO.
VAR.	13 (HVB, HB-3) 8R-1;R	TAZEWELL	1173	1016
		CONTRACT NO. 68C55		
	ILLINOIS	FED. AID PROJECT		

FINAL SURVEY	
NOTE BOOK	
NO.	

	DATE
SURVEYED	
PLOTTED	
TEMPLATE	
AREAS	
AREAS CHECKED	

ORIGINAL SURVEY	
NOTE BOOK	
NO.	

	DATE
SURVEYED	
PLOTTED	
TEMPLATE	
AREAS	
AREAS CHECKED	



MODEL: PRL_RAMPC
FILE NAME: //vr1/mb-us-nv_client$/cedarst_illinois_route_116_over_tzpr_and_il_29_68c55/03_Documents/Chicago IL\01_Projects\179740 IDOT CedarStEast Phill\5.0 CADD\Design\04_68C55-xss_st Ramp C

Michael Baker INTERNATIONAL	200 W Adams St, Ste 1800 Chicago, IL 60606 Phone: (312) 707 8770 MBAKERINTL.COM

USER NAME = DLamb	DESIGNED - TOM	REVISED -
	DRAWN - TOM	REVISED -
PLOT SCALE = 20.0000 ' / in.	CHECKED - RBB	REVISED -
PLOT DATE = 6/6/2023	DATE - 06/08/2023	REVISED -

STATE OF ILLINOIS
DEPARTMENT OF TRANSPORTATION

CEDAR ST. (IL-8/IL-116) OVER TZPR & IL-29
CROSS SECTIONS – RAMP C

SCALE: 10:1 | SHEET OF SHEETS | STA. 314+41.69 R1 TO STA. 314+41.69 R1

F.A.P. RTE.	SECTION	COUNTY	TOTAL SHEETS	SHEET NO.
VAR.	13 (HVB, HB-3) 8R-1;R	TAZEWELL	1173	1017
		CONTRACT NO. 68C55		
	ILLINOIS FED. AID PROJECT			

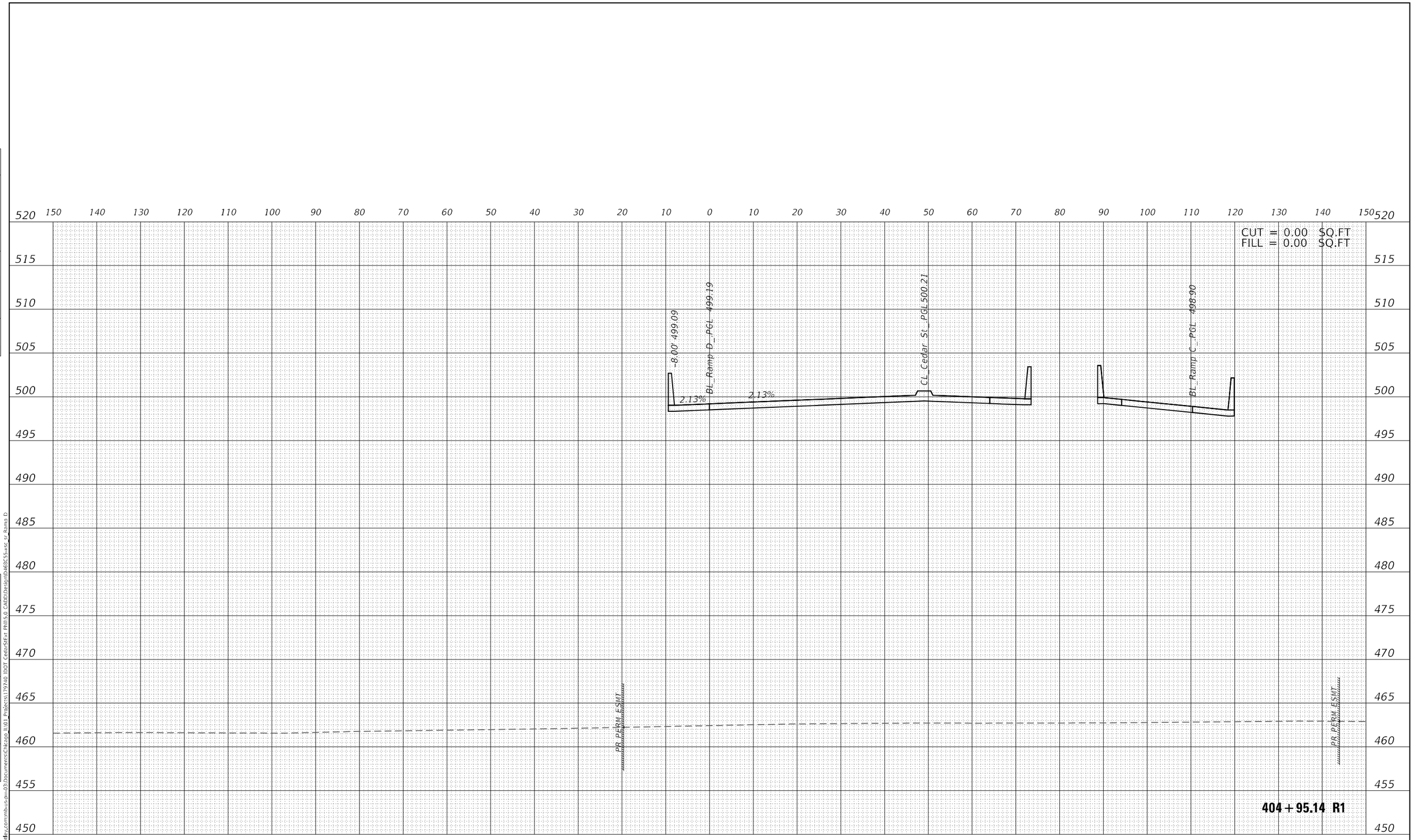

FINAL SURVEY		BY	DATE
NOTE BOOK NO.	SURVEYED		
	PLOTTED		
	TEMPLATE		
	AREAS		
	AREAS CHECKED		

ORIGINAL SURVEY		BY	DATE
NOTE BOOK NO.	SURVEYED		
	PLOTTED		
	TEMPLATE		
	AREAS		
	AREAS CHECKED		

MODEL: P_RAMPD
FILE NAME: pw://mb-us-pw.bentley.com:mb-us-pw-03\Documents\Chicago_IL\01_Projects\179740 IDOT CedarStExt Phil\5.0 CADD\Design\D468C55-xsc_sr_Ramp D

Michael Baker INTERNATIONAL
200 W Adams St, Ste 1800
Chicago, IL 60606
Phone: (312) 707 8770
MBAKERINTL.COM

USER NAME = DLamb	DESIGNED - TOM	REVISED -	
	DRAWN - TOM	REVISED -	
PLOT SCALE = 20.0000 ' / in.	CHECKED - RBB	REVISED -	
PLOT DATE = 6/6/2023	DATE - 06/08/2023	REVISED -	

STATE OF ILLINOIS
DEPARTMENT OF TRANSPORTATION

CEDAR ST. (IL-8/IL-116) OVER TZPR & IL-29
CROSS SECTIONS - RAMP D

SCALE: 10:1 | SHEET OF SHEETS | STA. 404+95.14 R1 TO STA. 404+95.14 R1

F.A.P. RTE.	SECTION	COUNTY	TOTAL SHEETS	SHEET NO.
VAR.	13 (HVB, HB-3) BR-1;R	TAZEWELL	1173	1018
		CONTRACT NO. 68C55		
		ILLINOIS	FED. AID PROJECT	

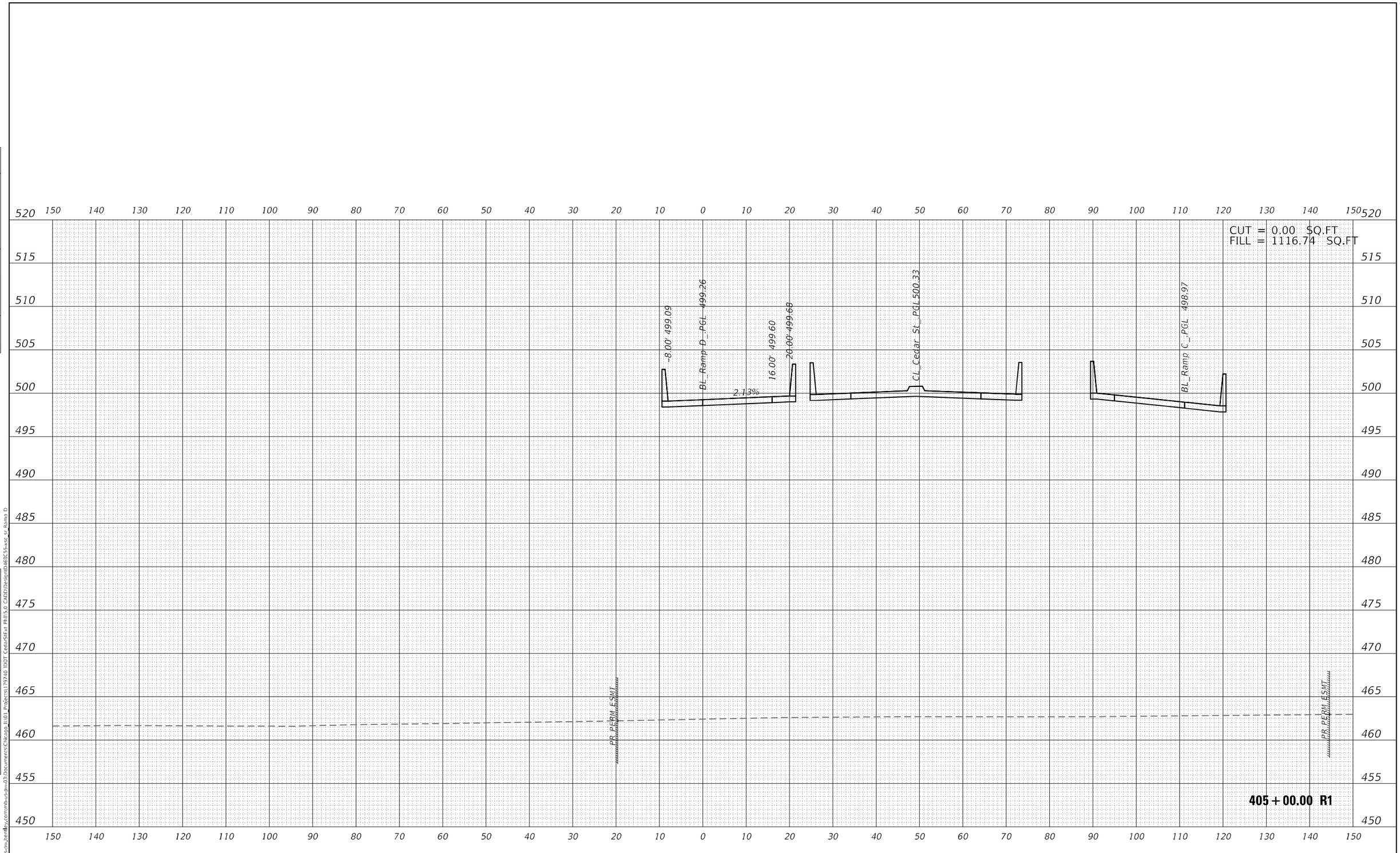

Michael Baker INTERNATIONAL 200 W Adams St, Ste 1800 Chicago, IL 60606 Phone: (312) 707 8770 MBAKERINTL.COM	USER NAME = DLamb	DESIGNED - TOM	REVISED -	STATE OF ILLINOIS DEPARTMENT OF TRANSPORTATION	CEDAR ST. (IL-8/IL-116) OVER TZPR & IL-29 CROSS SECTIONS - RAMP D
		DRAWN - TOM	REVISED -		
	PLOT SCALE = 20.0000 ' / in.	CHECKED - RBB	REVISED -		
	PLOT DATE = 6/6/2023	DATE - 06/08/2023	REVISED -		SCALE: 10:1 SHEET OF SHEETS STA. 405+00.00 R1 TO STA. 405+00.00 R1

F.A.P. RTE.	SECTION	COUNTY	TOTAL SHEETS	SHEET NO.
VAR.	13 (HVB, HB-3) BR-1;R	TAZEWELL	1173	1019
		CONTRACT NO. 68C55		
		ILLINOIS FED. AID PROJECT		

FINAL SURVEY: SURVEYED / PLOTTED / TEMPLATE / AREAS / AREAS CHECKED — NOTE BOOK NO. — BY — DATE

ORIGINAL SURVEY: SURVEYED / PLOTTED / TEMPLATE / AREAS / AREAS CHECKED — NOTE BOOK NO. — BY — DATE

MODEL: P_RAMPD
FILE NAME: pw://mb-us-pw.bentley.com:mb-us-pw-03\Documents\Chicago_IL\01_Projects\179740 IDOT CedarStExt Phil\5.0 CADD\Design\D468C55-xsc_sr_Ramp D

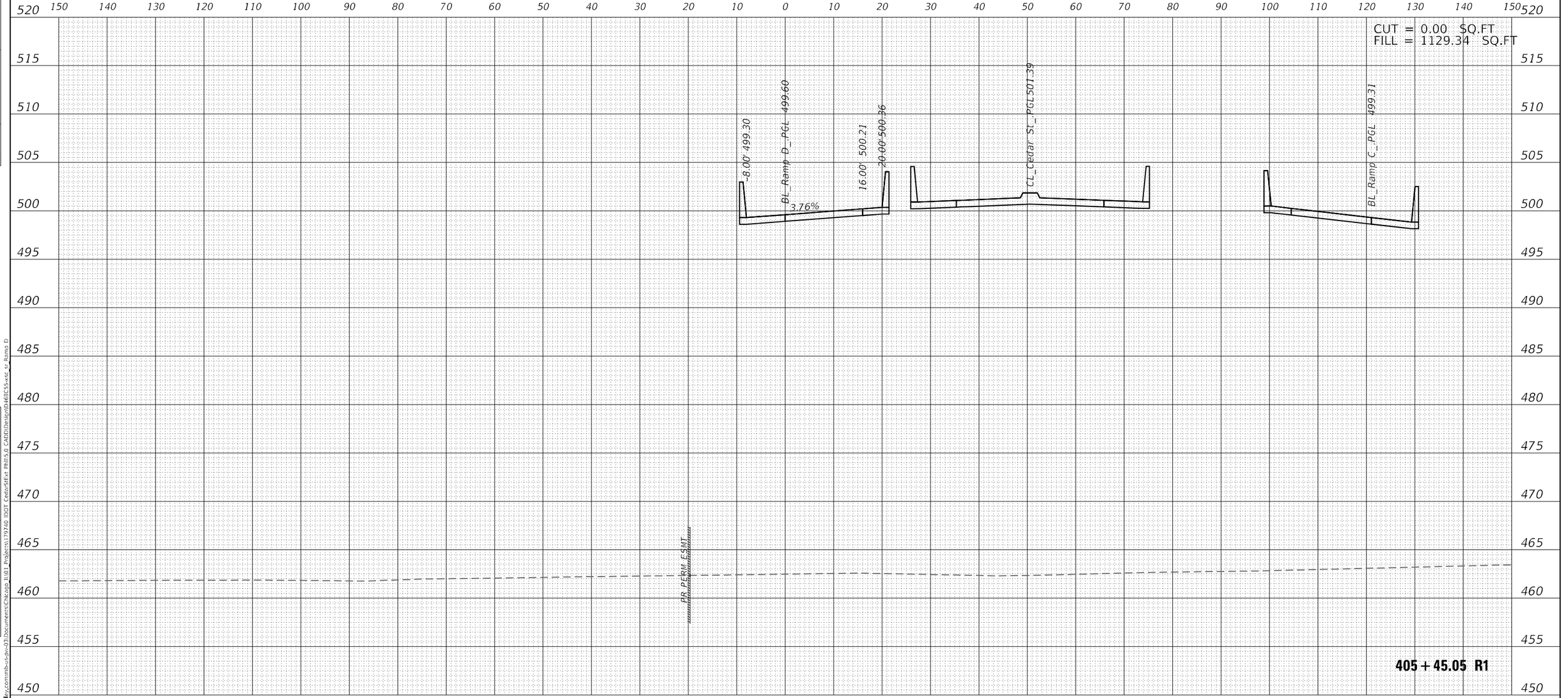

Michael Baker INTERNATIONAL 200 W Adams St, Ste 1800 Chicago, IL 60606 Phone: (312) 707 8770 MBAKERINTL.COM	USER NAME = DLamb	DESIGNED - TOM	REVISED -	STATE OF ILLINOIS DEPARTMENT OF TRANSPORTATION	CEDAR ST. (IL-8/IL-116) OVER TZPR & IL-29 CROSS SECTIONS - RAMP D
		DRAWN - TOM	REVISED -		
	PLOT SCALE = 20.0000 ' / in.	CHECKED - RBB	REVISED -		
	PLOT DATE = 6/6/2023	DATE - 06/08/2023	REVISED -		SCALE: 10:1 SHEET OF SHEETS STA. 405+45.05 R1 TO STA. 405+45.05 R1

F.A.P. RTE.	SECTION	COUNTY	TOTAL SHEETS	SHEET NO.
VAR.	13 (HVB, HB-3) BR-1;R	TAZEWELL	1173	1020
		CONTRACT NO. 68C55		
		ILLINOIS FED. AID PROJECT		

FINAL SURVEY: SURVEYED, PLOTTED, TEMPLATE, AREAS, AREAS CHECKED, NOTE BOOK NO., BY, DATE

ORIGINAL SURVEY: SURVEYED, PLOTTED, TEMPLATE, AREAS, AREAS CHECKED, NOTE BOOK NO., BY, DATE

MODEL: P_RAMPD
FILE NAME: pw://mb-us-pw.bentley.com:mb-us-pw-03\Documents\Chicago_IL\01_Projects\179740 IDOT CedarStExt Phil\5.0 CADD\Design\D468C55-xsc_sr_Ramp D

FINAL SURVEY	BY	DATE
SURVEYED		
PLOTTED		
TEMPLATE		
AREAS		
AREAS CHECKED		
NOTE BOOK		
NO.		

ORIGINAL SURVEY	BY	DATE
SURVEYED		
PLOTTED		
TEMPLATE		
AREAS		
AREAS CHECKED		
NOTE BOOK		
NO.		

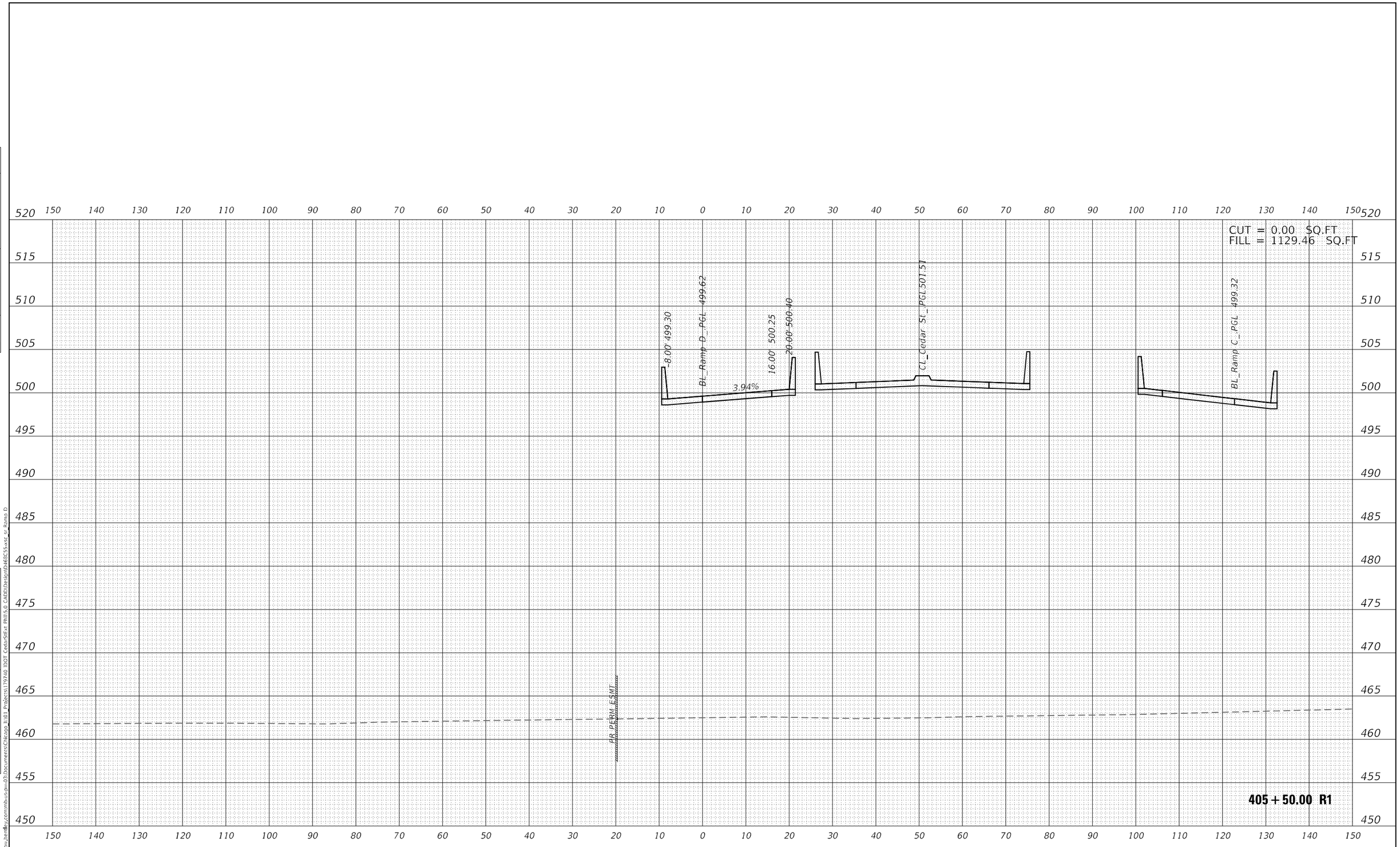

NODEL: P_RAMP
FILE NAME: c:\users\tomb.ustr\bentley.comtmb-ust-pw-03\Documents\Chicago_1\101_Projects\179740 IDOT Cedar St Ext Phill 5.0 CADD\Design\04\68C55-xsc_sr Ramp D

Michael Baker INTERNATIONAL
200 W Adams St, Ste 1800
Chicago, IL 60606
Phone: (312) 707 8770
MBAKERINTL.COM

USER NAME = DLamb	DESIGNED - TOM	REVISED -
	DRAWN - TOM	REVISED -
PLOT SCALE = 20.0000 ' / in.	CHECKED - RBB	REVISED -
PLOT DATE = 6/6/2023	DATE - 06/08/2023	REVISED -

STATE OF ILLINOIS
DEPARTMENT OF TRANSPORTATION

CEDAR ST. (IL-8/IL-116) OVER TZPR & IL-29
CROSS SECTIONS – RAMP D

SCALE: 10:1 | SHEET OF SHEETS | STA. 405+50.00 R1 TO STA. 405+50.00 R1

F.A.P. RTE.	SECTION	COUNTY	TOTAL SHEETS	SHEET NO.
VAR.	13 (HVB, HB-3) BR-1;R	TAZEWELL	1173	1021
		CONTRACT NO. 68C55		
	ILLINOIS	FED. AID PROJECT		

FINAL SURVEY	NOTE BOOK	NO.
SURVEYED		
PLOTTED		
TEMPLATE		
AREAS		
AREAS CHECKED		

DATE	BY

ORIGINAL SURVEY	NOTE BOOK	NO.
SURVEYED		
PLOTTED		
TEMPLATE		
AREAS		
AREAS CHECKED		

DATE	BY

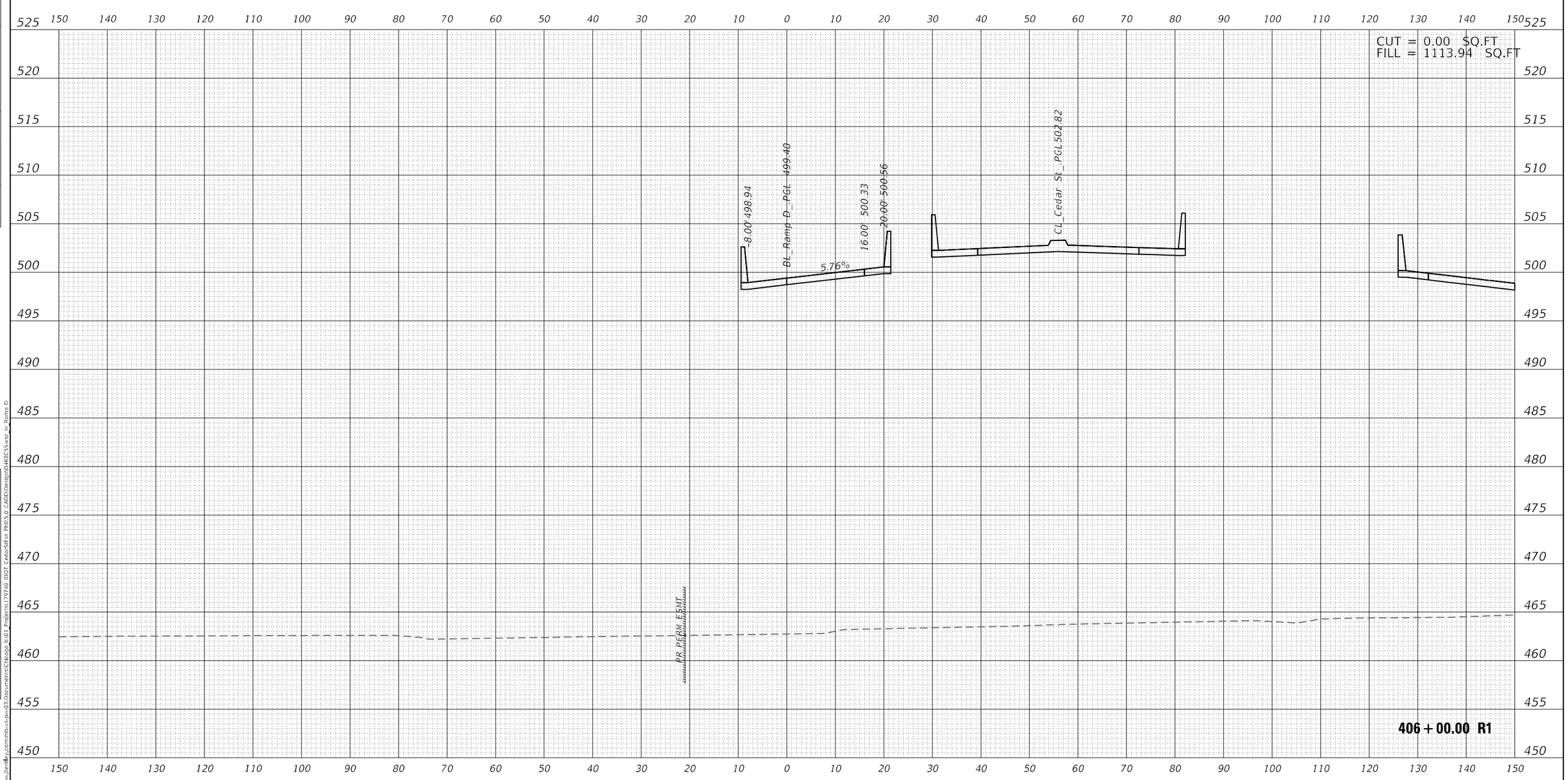

NODEL: P_RAMP
FILE NAME: pw:\\mb-us-nv-pw01.mbakerintl.com:Documents\Chicago_IL\01_Projects\179740 IDOT Cedar St Ext Phase II 5.0 CAD\Design\04 Design\55 Roadway\Alignments\C55_sr Ramp D.dgn

Michael Baker INTERNATIONAL
200 W Adams St, Ste 1800
Chicago, IL 60606
Phone: (312) 707 8770
MBAKERINTL.COM

USER NAME = DLamb	DESIGNED - TOM	REVISED -	
	DRAWN - TOM	REVISED -	
PLOT SCALE = 20.0000 ' / in.	CHECKED - RBB	REVISED -	
PLOT DATE = 6/6/2023	DATE - 06/08/2023	REVISED -	

STATE OF ILLINOIS
DEPARTMENT OF TRANSPORTATION

CEDAR ST. (IL-8/IL-116) OVER TZPR & IL-29
CROSS SECTIONS – RAMP D

SCALE: 10:1 | SHEET OF SHEETS | STA. 406+00.00 R1 TO STA. 406+00.00 R1

F.A.P. RTE.	SECTION	COUNTY	TOTAL SHEETS	SHEET NO.
VAR.	13 (HVB, HB-3) BR-1;R	TAZEWELL	1173	1022
		CONTRACT NO. 68C55		
	ILLINOIS	FED. AID PROJECT		

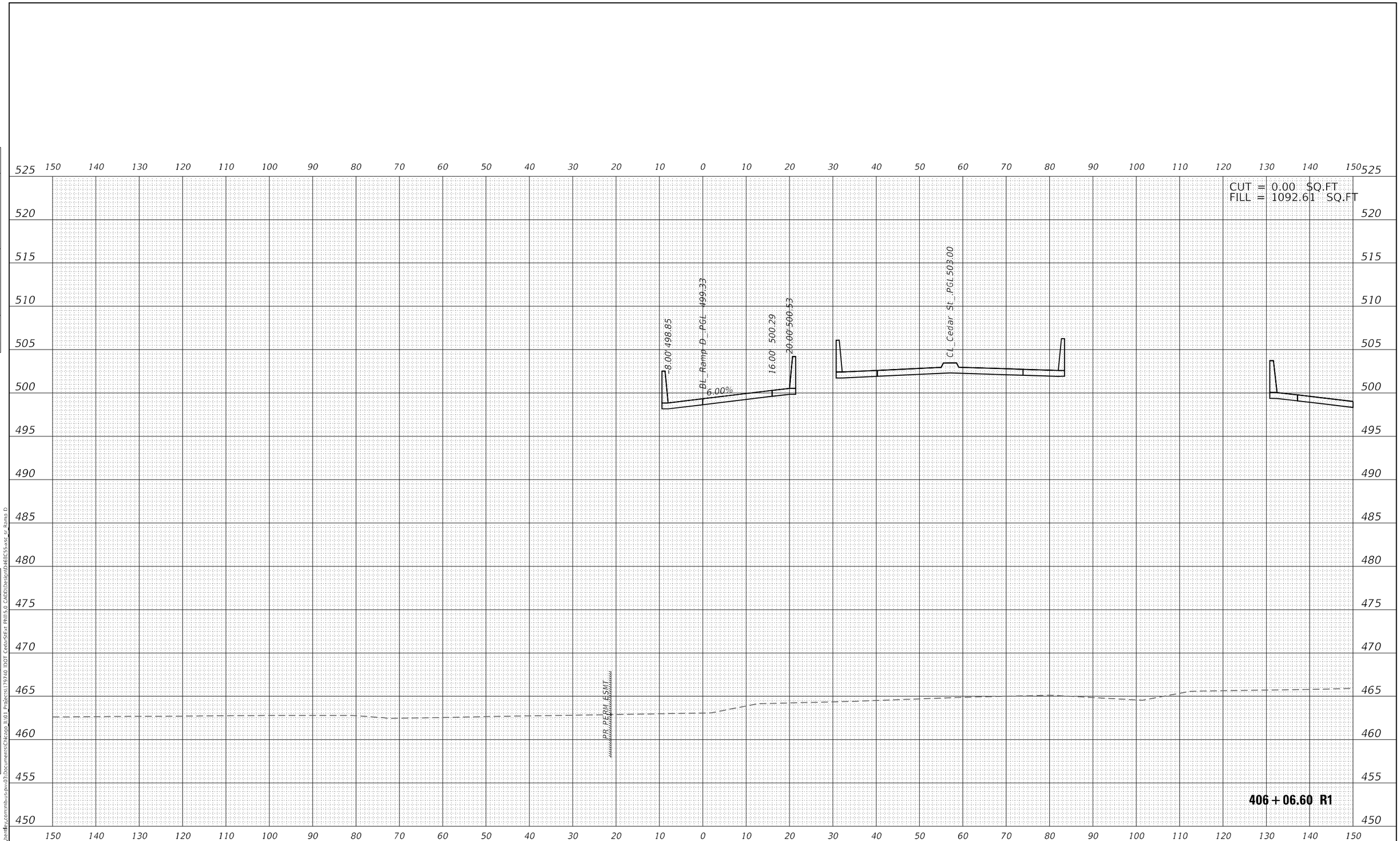

Michael Baker INTERNATIONAL 200 W Adams St, Ste 1800 Chicago, IL 60606 Phone: (312) 707 8770 MBAKERINTL.COM	USER NAME = DLamb	DESIGNED - TOM	REVISED -	STATE OF ILLINOIS DEPARTMENT OF TRANSPORTATION	CEDAR ST. (IL-8/IL-116) OVER TZPR & IL-29 CROSS SECTIONS - RAMP D
		DRAWN - TOM	REVISED -		
	PLOT SCALE = 20.0000 ' / in.	CHECKED - RBB	REVISED -		
	PLOT DATE = 6/6/2023	DATE - 06/08/2023	REVISED -		SCALE: 10:1 SHEET OF SHEETS STA. 406+06.60 R1 TO STA. 406+06.60 R1

F.A.P. RTE.	SECTION	COUNTY	TOTAL SHEETS	SHEET NO.
VAR.	13 (HVB, HB-3) BR-1;R	TAZEWELL	1173	1023
		CONTRACT NO. 68C55		
		ILLINOIS FED. AID PROJECT		

FINAL SURVEY: SURVEYED, PLOTTED, TEMPLATE, AREAS, AREAS CHECKED, NOTE BOOK NO., BY, DATE

ORIGINAL SURVEY: SURVEYED, PLOTTED, TEMPLATE, AREAS, AREAS CHECKED, NOTE BOOK NO., BY, DATE

MODEL: P_RAMPD
FILE NAME: pw://mb-us-pw.bentley.com:mb-us-pw-03\Documents\Chicago_IL\01_Projects\179740 IDOT CedarStExt Phil\5.0 CADD\Design\D468C55-xsc_sr_Ramp D

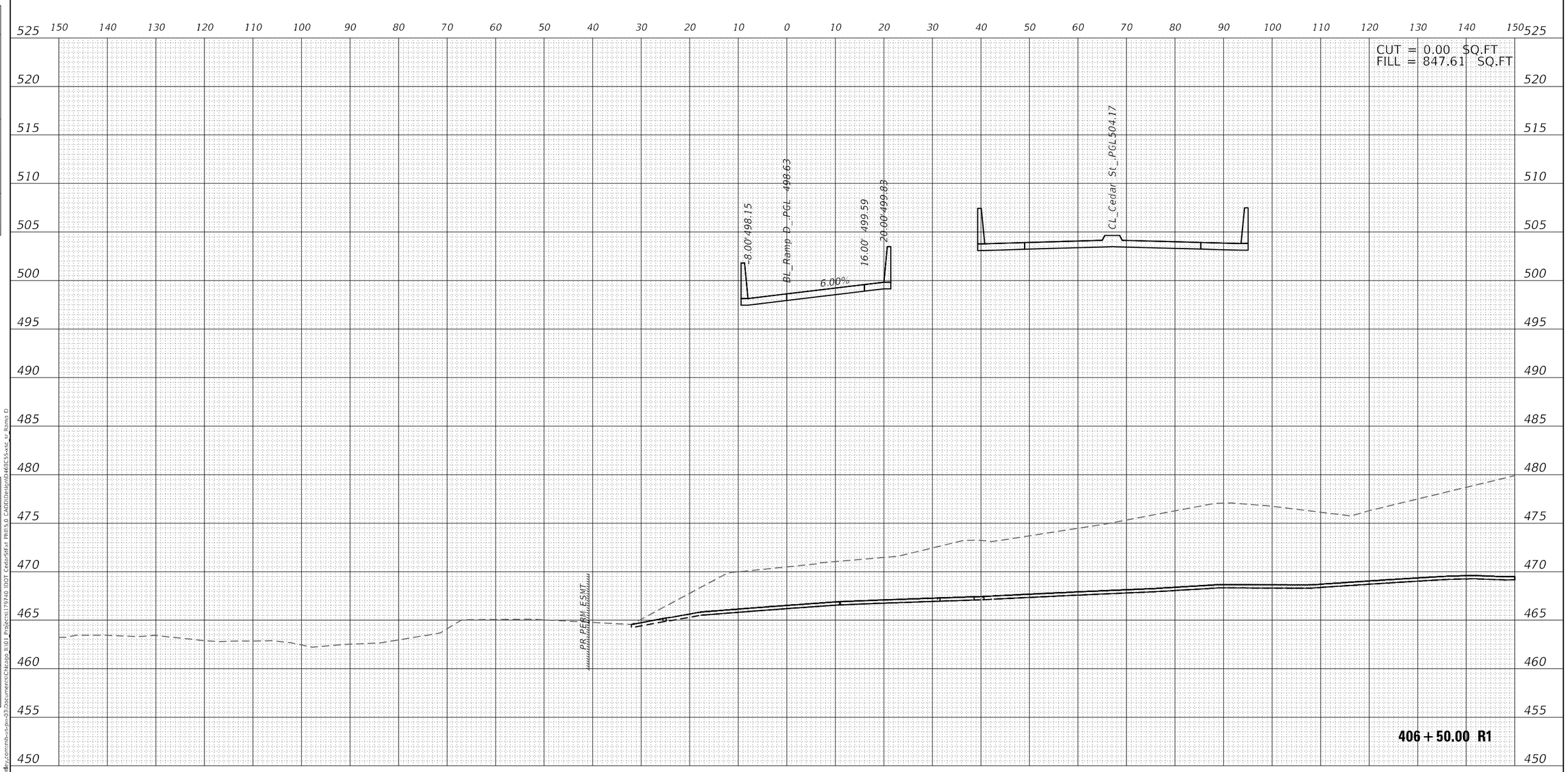

USER NAME = DLamb	DESIGNED - TOM	REVISED -	
	DRAWN - TOM	REVISED -	
PLOT SCALE = 20.0000 ' / in.	CHECKED - RBB	REVISED -	
PLOT DATE = 6/6/2023	DATE - 06/08/2023	REVISED -	

Michael Baker INTERNATIONAL
200 W Adams St, Ste 1800
Chicago, IL 60606
Phone: (312) 707 8770
MBAKERINTL.COM

STATE OF ILLINOIS
DEPARTMENT OF TRANSPORTATION

CEDAR ST. (IL-8/IL-116) OVER TZPR & IL-29
CROSS SECTIONS – RAMP D

SCALE: 10:1 | SHEET OF SHEETS | STA. 406+50.00 R1 TO STA. 406+50.00 R1

F.A.P. RTE.	SECTION	COUNTY	TOTAL SHEETS	SHEET NO.
VAR.	13 (HVB, HB-3) 8R-1;R	TAZEWELL	1173	1024
		CONTRACT NO. 68C55		
	ILLINOIS	FED. AID PROJECT		

ORIGINAL SURVEY — NOTE BOOK — NO. — SURVEYED — PLOTTED — TEMPLATE — AREAS — AREAS CHECKED — BY — DATE

FINAL SURVEY — NOTE BOOK — NO. — SURVEYED — PLOTTED — TEMPLATE — AREAS — AREAS CHECKED — BY — DATE

MODEL: P_RAMP
FILE NAME: pw:\\mb-us-pw-fs01.mbakercorp.com:mb-us-pw-03\Documents\Chicago_IL\01_Projects\179740_IDOT_CedarStExt_PhIII\5.0_CAD\Design\04\68C55-xsc_sr_Ramp_D

CUT = 69.07 SQ.FT
FILL = 122.31 SQ.FT

-8.00' 496.80

BL_Ramp_D_PGL 497.28

16.00' 498.24

20.00 498.48

6.00%

CL_Cedar St_PGL 505.59

EX 12" SS

0

PR 12" SS

BL_MUP_PGL 469.56

EX ROW & AC

407+00.00 R1

525 520 515 510 505 500 495 490 485 480 475 470 465 460 455 450

150 140 130 120 110 100 90 80 70 60 50 40 30 20 10 0 10 20 30 40 50 60 70 80 90 100 110 120 130 140 150

FINAL SURVEY
NOTE BOOK
NO.
BY
DATE
(SURVEYED)
PLOTTED
TEMPLATE
AREAS
AREAS CHECKED

ORIGINAL SURVEY
NOTE BOOK
NO.
BY
DATE
(SURVEYED)
PLOTTED
TEMPLATE
AREAS
AREAS CHECKED

MODEL: P_RAMPD
FILE NAME: D:\Wm3~us-pw2ecity.com\mb-us-pw-03\Documents\Chicago_IL\01_Projects\179740 IDOT Ceda-StExt Phll5_0 CADD\Design\D468C55-xsc_sr_Ramp D

Michael Baker INTERNATIONAL
200 W Adams St, Ste 1800
Chicago, IL 60606
Phone: (312) 707 8770
MBAKERINTL.COM

USER NAME = DLamb	DESIGNED - TOM	REVISED -	
	DRAWN - TOM	REVISED -	
PLOT SCALE = 20.0000 ' / in.	CHECKED - RBB	REVISED -	
PLOT DATE = 6/6/2023	DATE - 06/08/2023	REVISED -	

STATE OF ILLINOIS
DEPARTMENT OF TRANSPORTATION

CEDAR ST. (IL-81/IL-116) OVER TZPR & IL-29
CROSS SECTIONS – RAMP D

SCALE: 10:1 | SHEET OF SHEETS | STA. 407+00.00 R1 TO STA. 407+00.00 R1

F.A.P. RTE.	SECTION	COUNTY	TOTAL SHEETS	SHEET NO.
VAR.	13 (HVB, HB-3) BR-1;R	TAZEWELL	1173	1025
		CONTRACT NO. 68C55		
	ILLINOIS	FED. AID PROJECT		

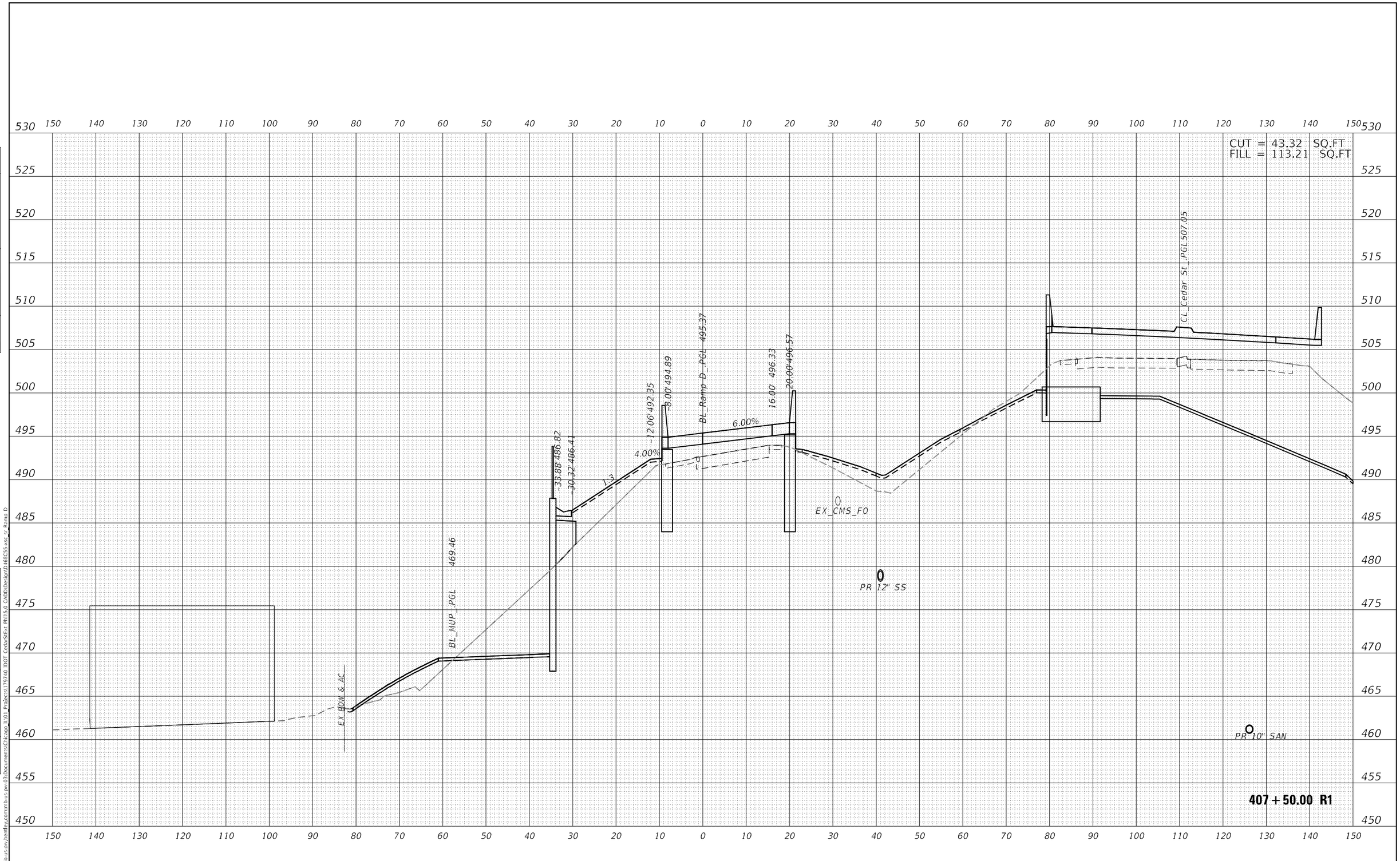

Michael Baker INTERNATIONAL 200 W Adams St, Ste 1800 Chicago, IL 60606 Phone: (312) 707 8770 MBAKERINTL.COM	USER NAME = DLamb	DESIGNED - TOM	REVISED -	STATE OF ILLINOIS DEPARTMENT OF TRANSPORTATION	CEDAR ST. (IL-84/IL-116) OVER TZPR & IL-29 CROSS SECTIONS - RAMP D
		DRAWN - TOM	REVISED -		
	PLOT SCALE = 20.0000 ' / in.	CHECKED - RBB	REVISED -		
	PLOT DATE = 6/6/2023	DATE - 06/08/2023	REVISED -		SCALE: 10:1 SHEET OF SHEETS STA. 407+50.00 R1 TO STA. 407+50.00 R1

F.A.P. RTE.	SECTION	COUNTY	TOTAL SHEETS	SHEET NO.
VAR.	13 (HVB, HB-3) BR-1;R	TAZEWELL	1173	1026
		CONTRACT NO. 68C55		
		ILLINOIS FED. AID PROJECT		

FINAL SURVEY: SURVEYED, PLOTTED, TEMPLATE, AREAS, AREAS CHECKED, NOTE BOOK NO., BY, DATE

ORIGINAL SURVEY: SURVEYED, PLOTTED, TEMPLATE, AREAS, AREAS CHECKED, NOTE BOOK NO., BY, DATE

MODEL: P_RAMPD
FILE NAME: pw:\\mb-us-pw.bentley.com:mb-us-pw-03\Documents\Chicago_Il\01_Projects\179740 IDOT CedarStExt Phil\5.0 CADD\Design\D468C55-xsc_sr_Ramp D

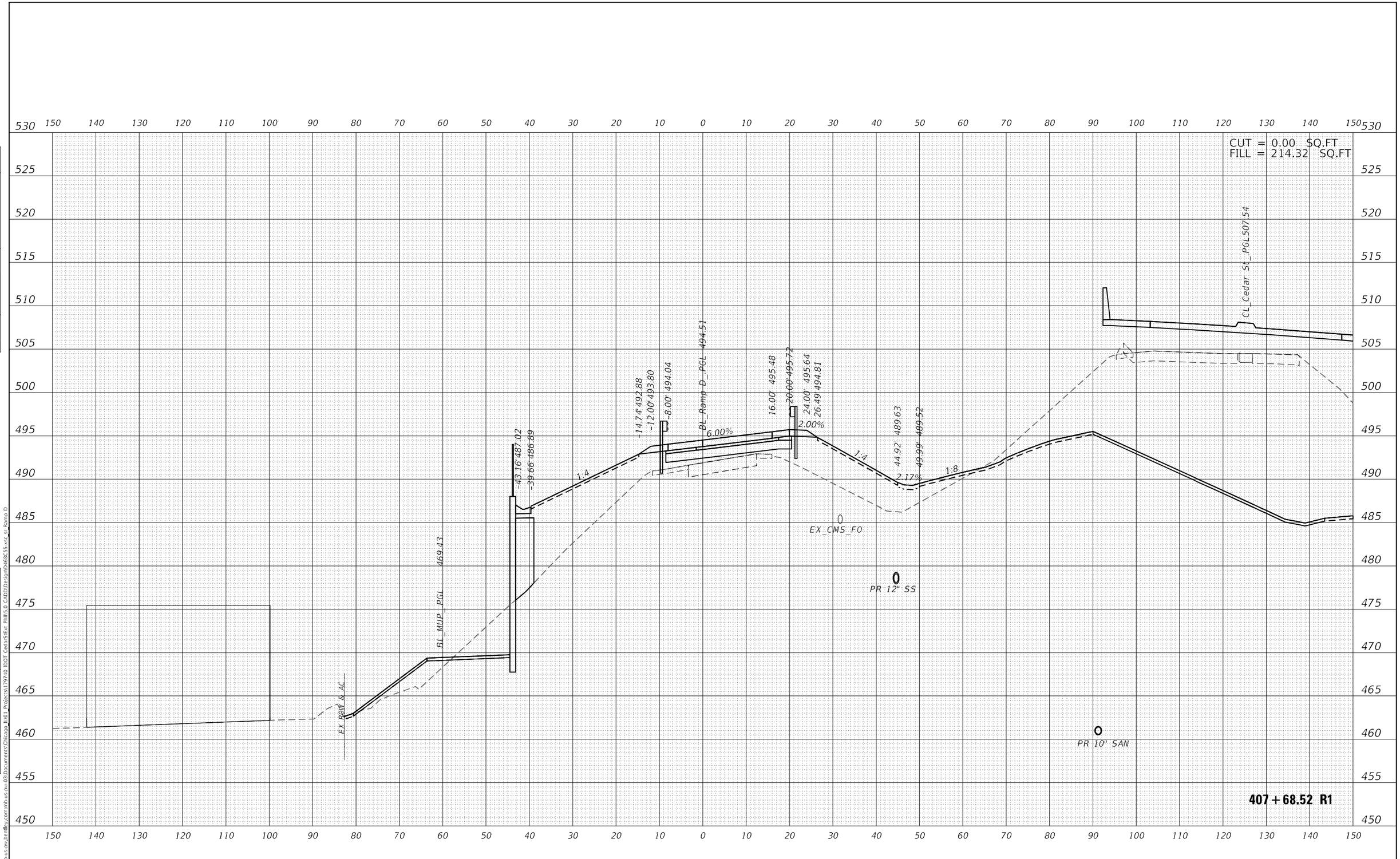

FINAL SURVEY		BY	DATE
NOTE BOOK	SURVEYED		
NO.	PLOTTED		
	TEMPLATE		
	AREAS		
	AREAS CHECKED		

ORIGINAL SURVEY		BY	DATE
NOTE BOOK	SURVEYED		
NO.	PLOTTED		
	TEMPLATE		
	AREAS		
	AREAS CHECKED		

MODEL: P_RAMPD
FILE NAME: pw:\\mb-us-pw.bentley.com:mb-us-pw-03\Documents\Chicago_IL\01_Projects\179740 IDOT CedarStExt Phil\5.0 CADD\Design\D468C55-xsc_sr_Ramp D

Michael Baker INTERNATIONAL
200 W Adams St, Ste 1800
Chicago, IL 60606
Phone: (312) 707 8770
MBAKERINTL.COM

USER NAME = DLamb	DESIGNED - TOM	REVISED -	
	DRAWN - TOM	REVISED -	
PLOT SCALE = 20.0000 ' / in.	CHECKED - RBB	REVISED -	
PLOT DATE = 6/6/2023	DATE - 06/08/2023	REVISED -	

STATE OF ILLINOIS
DEPARTMENT OF TRANSPORTATION

CEDAR ST. (IL-8/IL-116) OVER TZPR & IL-29
CROSS SECTIONS - RAMP D

SCALE: 10:1 | SHEET OF SHEETS | STA. 407+68.52 R1 TO STA. 407+68.52 R1

F.A.P. RTE.	SECTION	COUNTY	TOTAL SHEETS	SHEET NO.
VAR.	13 (HVB, HB-3) BR-1;R	TAZEWELL	1173	1027
		CONTRACT NO. 68C55		
		ILLINOIS	FED. AID PROJECT	

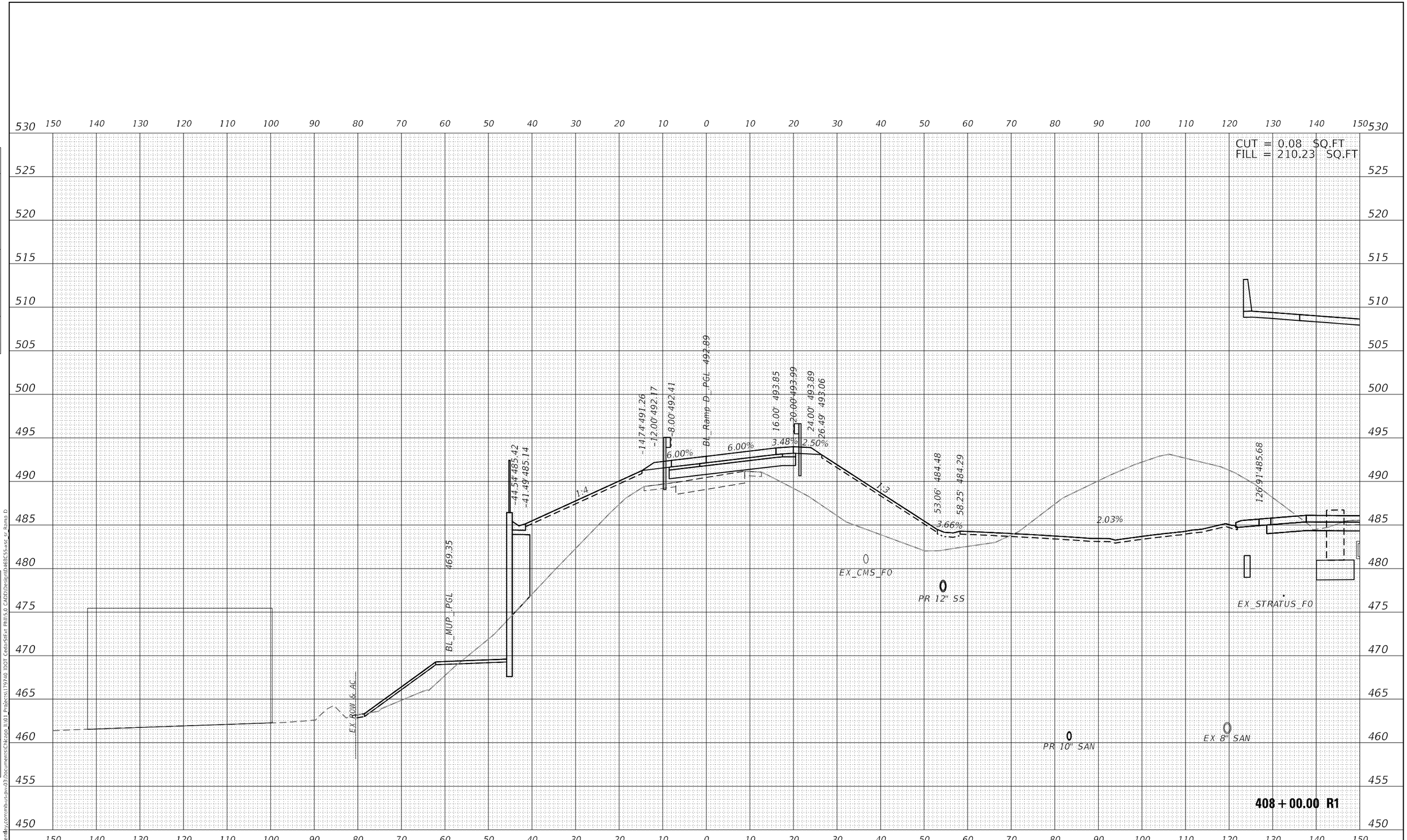

Michael Baker INTERNATIONAL 200 W Adams St, Ste 1800 Chicago, IL 60606 Phone: (312) 707 8770 MBAKERINTL.COM	USER NAME = DLamb	DESIGNED - TOM	REVISED -	STATE OF ILLINOIS DEPARTMENT OF TRANSPORTATION	CEDAR ST. (IL-84/IL-116) OVER TZPR & IL-29 CROSS SECTIONS - RAMP D
		DRAWN - TOM	REVISED -		
	PLOT SCALE = 20.0000 ' / in.	CHECKED - RBB	REVISED -		
	PLOT DATE = 6/6/2023	DATE - 06/08/2023	REVISED -		SCALE: 10:1 SHEET OF SHEETS STA. 408+00.00 R1 TO STA. 408+00.00 R1

F.A.P. RTE.	SECTION	COUNTY	TOTAL SHEETS	SHEET NO.
VAR.	13 (HVB, HB-3) BR-1;R	TAZEWELL	1173	1028
		CONTRACT NO. 68C55		
		ILLINOIS FED. AID PROJECT		

FINAL SURVEY: NOTE BOOK NO. — SURVEYED — PLOTTED — TEMPLATE — AREAS — AREAS CHECKED — BY — DATE

ORIGINAL SURVEY: NOTE BOOK NO. — SURVEYED — PLOTTED — TEMPLATE — AREAS — AREAS CHECKED — BY — DATE

MODEL: P_RAMPD
FILE NAME: pw:\\mb-us-pw.bentley.com:mb-us-pw-03\Documents\Chicago_IL\01_Projects\179740 IDOT CedarStExt Phil\5.0 CADD\Design\D468C55-xsc_sr_Ramp D

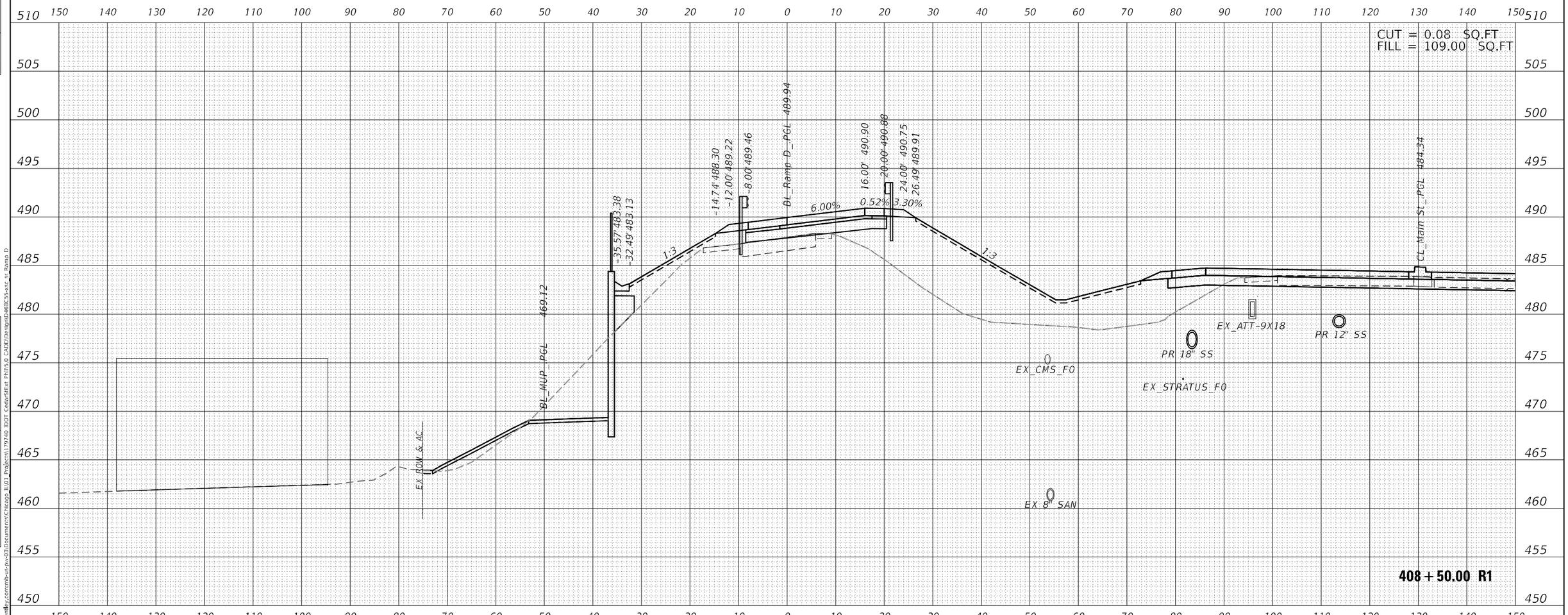

FINAL SURVEY		BY	DATE
NOTE BOOK	SURVEYED		
NO.	PLOTTED		
	TEMPLATE		
	AREAS		
	AREAS CHECKED		

ORIGINAL SURVEY		BY	DATE
NOTE BOOK	SURVEYED		
NO.	PLOTTED		
	TEMPLATE		
	AREAS		
	AREAS CHECKED		

MODEL: P_RAMPD
FILE NAME: pw:\\mb-us-pw.bentley.com:mb-us-pw-03\Documents\Chicago_IL\01_Projects\179740 IDOT CedarStExt Phil\5.0 CADD\Design\D468C55-xsc_sr_Ramp D

Michael Baker INTERNATIONAL
200 W Adams St, Ste 1800
Chicago, IL 60606
Phone: (312) 707 8770
MBAKERINTL.COM

USER NAME = DLamb	DESIGNED - TOM	REVISED -	
	DRAWN - TOM	REVISED -	
PLOT SCALE = 20.0000 ' / in.	CHECKED - RBB	REVISED -	
PLOT DATE = 6/6/2023	DATE - 06/08/2023	REVISED -	

STATE OF ILLINOIS
DEPARTMENT OF TRANSPORTATION

CEDAR ST. (IL-8/IL-116) OVER TZPR & IL-29
CROSS SECTIONS – RAMP D

SCALE: 10:1 | SHEET OF SHEETS | STA. 408+50.00 R1 TO STA. 408+50.00 R1

F.A.P. RTE.	SECTION	COUNTY	TOTAL SHEETS	SHEET NO.
VAR.	13 (HVB, HB-3) BR-1;R	TAZEWELL	1173	1029
		CONTRACT NO. 68C55		
		ILLINOIS	FED. AID PROJECT	

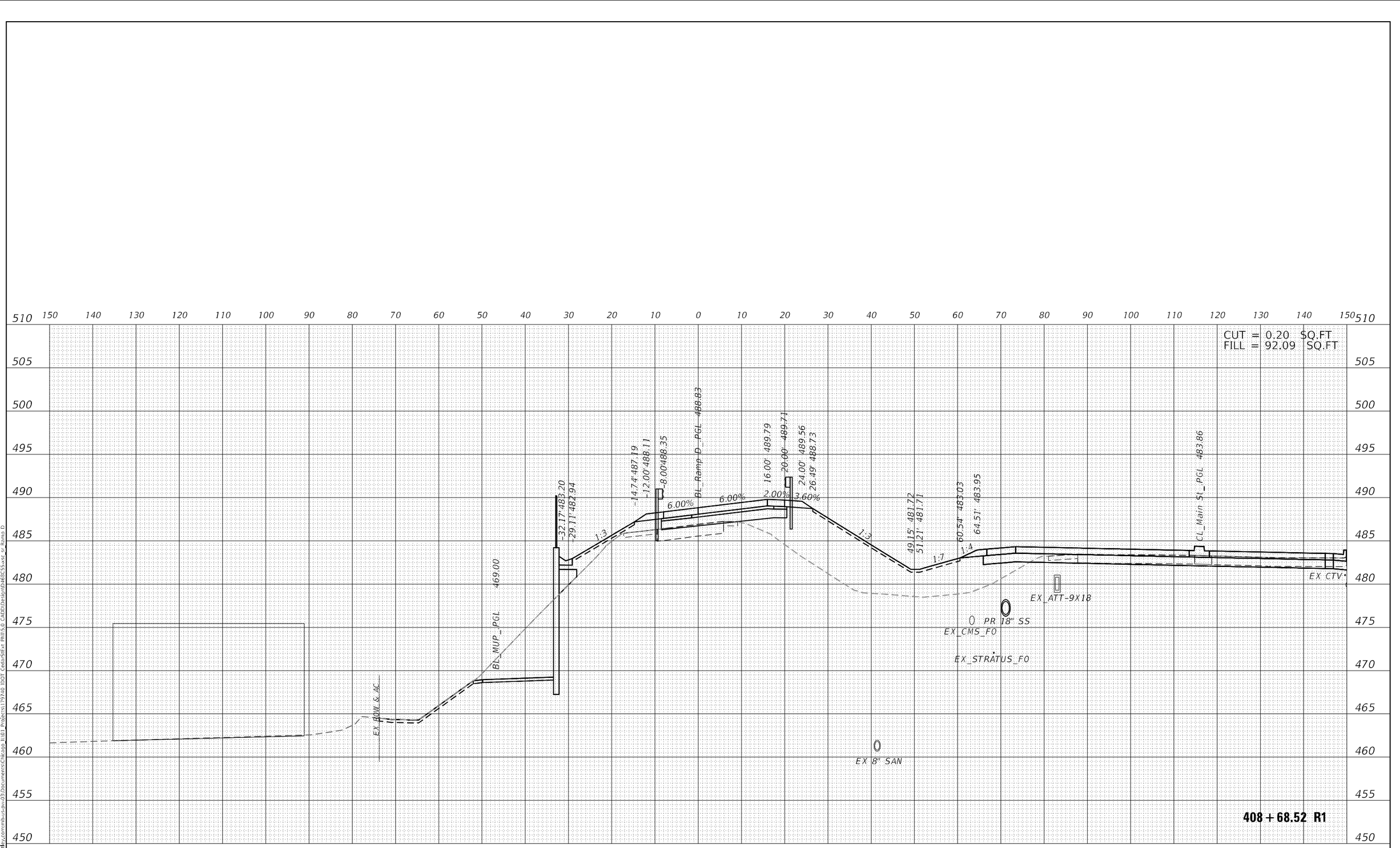

USER NAME = DLamb	DESIGNED - TOM	REVISED -	
	DRAWN - TOM	REVISED -	
PLOT SCALE = 20.0000 ' / in.	CHECKED - RBB	REVISED -	
PLOT DATE = 6/6/2023	DATE - 06/08/2023	REVISED -	

Michael Baker INTERNATIONAL
200 W Adams St, Ste 1800
Chicago, IL 60606
Phone: (312) 707 8770
MBAKERINTL.COM

STATE OF ILLINOIS
DEPARTMENT OF TRANSPORTATION

CEDAR ST. (IL-84L-116) OVER TZPR & IL-29
CROSS SECTIONS – RAMP D

SCALE: 10:1 | SHEET OF SHEETS | STA. 408+68.52 R1 TO STA. 408+68.52 R1

F.A.P. RTE.	SECTION	COUNTY	TOTAL SHEETS	SHEET NO.
VAR.	13 (HVB, HB-3) BR-1;R	TAZEWELL	1173	1030
		CONTRACT NO. 68C55		
	ILLINOIS FED. AID PROJECT			

FINAL SURVEY — NOTE BOOK — NO. — SURVEYED — PLOTTED — TEMPLATE — AREAS — AREAS CHECKED — BY — DATE

ORIGINAL SURVEY — NOTE BOOK — NO. — SURVEYED — PLOTTED — TEMPLATE — AREAS — AREAS CHECKED — BY — DATE

MODEL: P_RAMP0
FILE NAME: pw:\\mb-us-pw.bentley.com:mb-us-pw-03\Documents\Chicago_IL\01_Projects\179740 IDOT Cedar-St\Ext Phill 5.0 CADD\Design\D468C55-xsc_sr_Ramp D

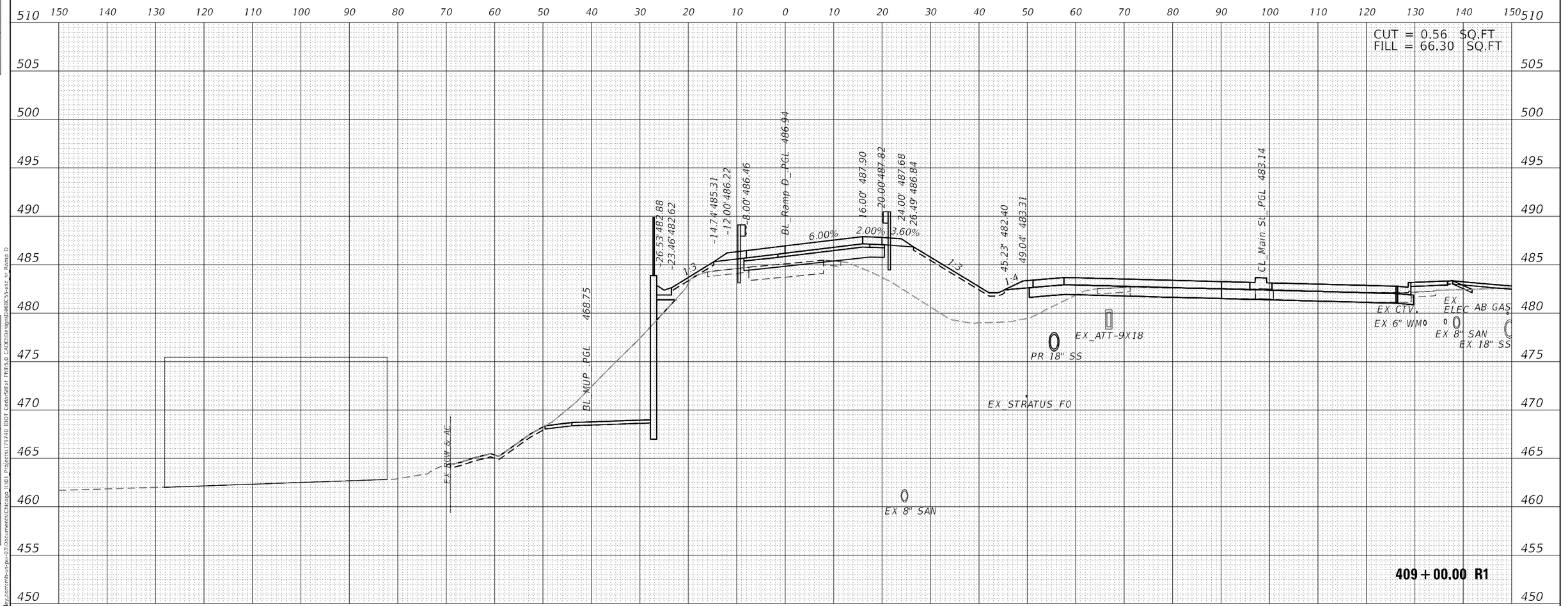

USER NAME = DLamb	DESIGNED - TOM	REVISED -	
	DRAWN - TOM	REVISED -	
PLOT SCALE = 20.0000 ' / in.	CHECKED - RBB	REVISED -	
PLOT DATE = 6/6/2023	DATE - 06/08/2023	REVISED -	

Michael Baker INTERNATIONAL
200 W Adams St, Ste 1800
Chicago, IL 60606
Phone: (312) 707 8770
MBAKERINTL.COM

STATE OF ILLINOIS
DEPARTMENT OF TRANSPORTATION

CEDAR ST. (IL-8/IL-116) OVER TZPR & IL-29
CROSS SECTIONS – RAMP D

SCALE: 10:1 | SHEET OF SHEETS | STA. 409+00.00 R1 TO STA. 409+00.00 R1

F.A.P. RTE.	SECTION	COUNTY	TOTAL SHEETS	SHEET NO.
VAR.	13 (HVB, HB-3) BR-1;R	TAZEWELL	1173	1031
		CONTRACT NO. 68C55		
	ILLINOIS FED. AID PROJECT			

FINAL SURVEY — NOTE BOOK — NO. — SURVEYED — PLOTTED — TEMPLATE — AREAS — AREAS CHECKED — BY — DATE

ORIGINAL SURVEY — NOTE BOOK — NO. — SURVEYED — PLOTTED — TEMPLATE — AREAS — AREAS CHECKED — BY — DATE

MODIFY PLAN/PROFILE
FILE NAME: p:\pw\mb-us-pw-prod\pw_central@bakerkey.com\mb-us-pw-03\Documents\Chicago_IL\01 Projects\179740 IDOT Cedar StExt Phill 5.0 CADD\Design\D468C55-xsc_sr Ramp D

FINAL SURVEY	
NOTE BOOK	
NO.	

SURVEYED	
PLOTTED	
TEMPLATE	
AREAS	
AREAS CHECKED	

BY	DATE

ORIGINAL SURVEY	
NOTE BOOK	
NO.	

SURVEYED	
PLOTTED	
TEMPLATE	
AREAS	
AREAS CHECKED	

BY	DATE

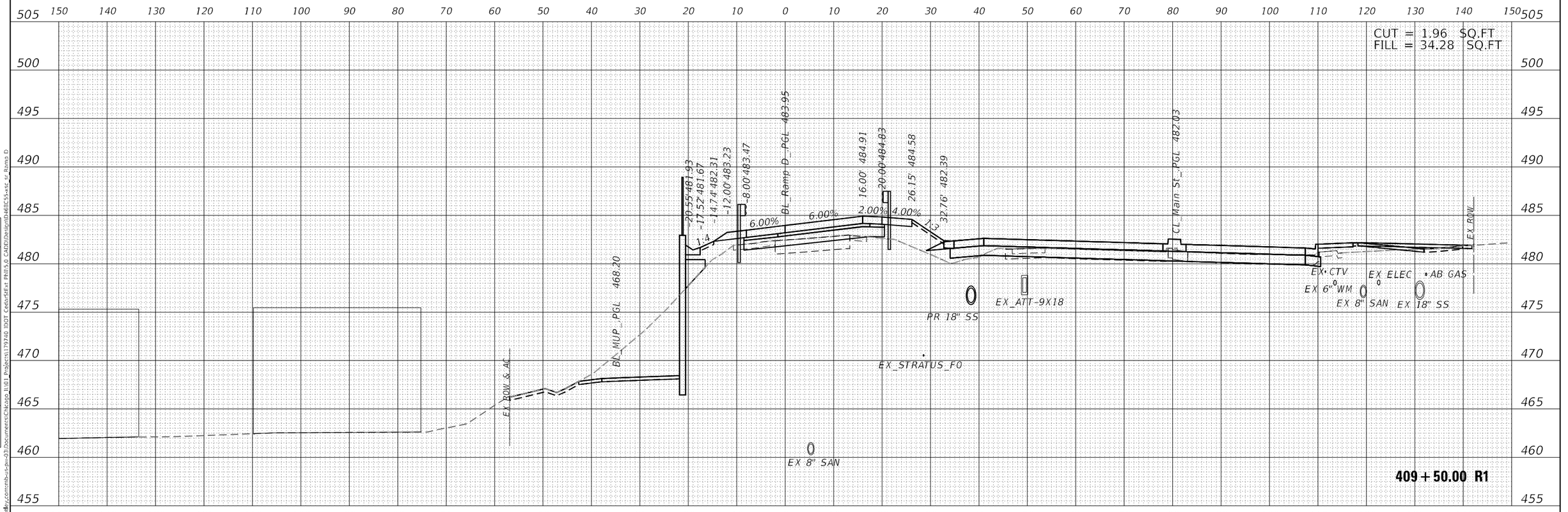

MODEL: P_RAMPD
FILE NAME: pw:\\mb-us-sv-pw01.pwkey.com\mb-us-sv-pw-03\Documents\Chicago_IL\01_Projects\179740 IDOT Cedar St Ext Phill 5.0 CAD\Design\04\C55-xsc_sr Ramp D

Michael Baker INTERNATIONAL	200 W Adams St, Ste 1800 Chicago, IL 60606 Phone: (312) 707 8770 MBAKERINTL.COM		
USER NAME = DLamb	DESIGNED - TOM	REVISED -	
	DRAWN - TOM	REVISED -	
PLOT SCALE = 20.0000 ' / in.	CHECKED - RBB	REVISED -	
PLOT DATE = 6/6/2023	DATE - 06/08/2023	REVISED -	

STATE OF ILLINOIS
DEPARTMENT OF TRANSPORTATION

CEDAR ST. (IL-8/IL-116) OVER TZPR & IL-29
CROSS SECTIONS – RAMP D

SCALE: 10:1 | SHEET OF SHEETS | STA. 409+50.00 R1 TO STA. 409+50.00 R1

F.A.P. RTE.	SECTION	COUNTY	TOTAL SHEETS	SHEET NO.
VAR.	13 (HVB, HB-3) 8R-1;R	TAZEWELL	1173	1032
		CONTRACT NO. 68C55		
	ILLINOIS FED. AID PROJECT			

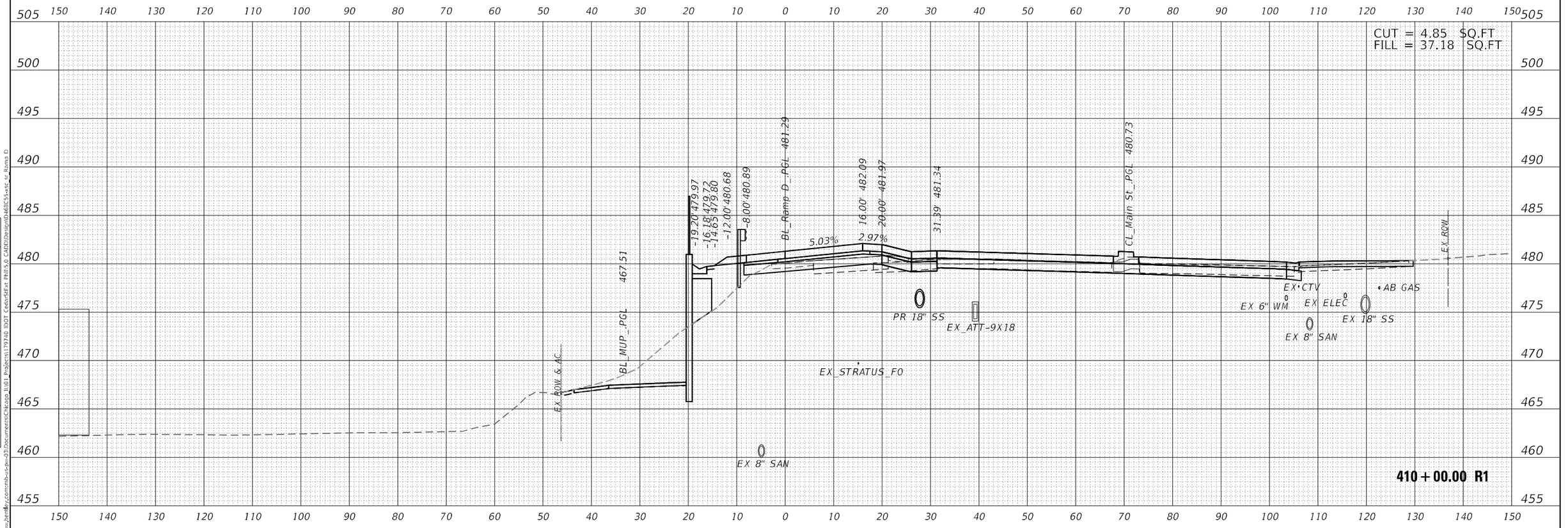

Michael Baker INTERNATIONAL	200 W Adams St, Ste 1800 Chicago, IL 60606 Phone: (312) 707 8770 MBAKERINTL.COM	USER NAME = DLamb	DESIGNED - TOM	REVISED -	STATE OF ILLINOIS DEPARTMENT OF TRANSPORTATION
			DRAWN - TOM	REVISED -	
		PLOT SCALE = 20.0000 ' / in.	CHECKED - RBB	REVISED -	
		PLOT DATE = 6/6/2023	DATE - 06/08/2023	REVISED -	

CEDAR ST. (IL-8/IL-116) OVER TZPR & IL-29
CROSS SECTIONS - RAMP D

SCALE: 10:1 | SHEET OF SHEETS | STA. 410+00.00 R1 TO STA. 410+00.00 R1

F.A.P. RTE.	SECTION	COUNTY	TOTAL SHEETS	SHEET NO.
VAR.	13 (HVB, HB-3) BR-1;R	TAZEWELL	1173	1033
		CONTRACT NO. 68C55		
		ILLINOIS	FED. AID PROJECT	

FINAL SURVEY: SURVEYED / PLOTTED / TEMPLATE / AREAS / AREAS CHECKED — NOTE BOOK NO. — BY — DATE

ORIGINAL SURVEY: SURVEYED / PLOTTED / TEMPLATE / AREAS / AREAS CHECKED — NOTE BOOK NO. — BY — DATE

MODEL: P_RAMPD
FILE NAME: pw://mb-us-pw.bentley.com:mb-us-pw-03\Documents\Chicago_IL\01_Projects\179740 IDOT CedarStExt Phil\5.0 CADD\Design\D468C55-xsc_sr_Ramp D

FINAL SURVEY	
NOTE BOOK	
NO.	

SURVEYED	
PLOTTED	
TEMPLATE	
AREAS	
AREAS CHECKED	

BY	DATE

ORIGINAL SURVEY	
NOTE BOOK	
NO.	

SURVEYED	
PLOTTED	
TEMPLATE	
AREAS	
AREAS CHECKED	

BY	DATE

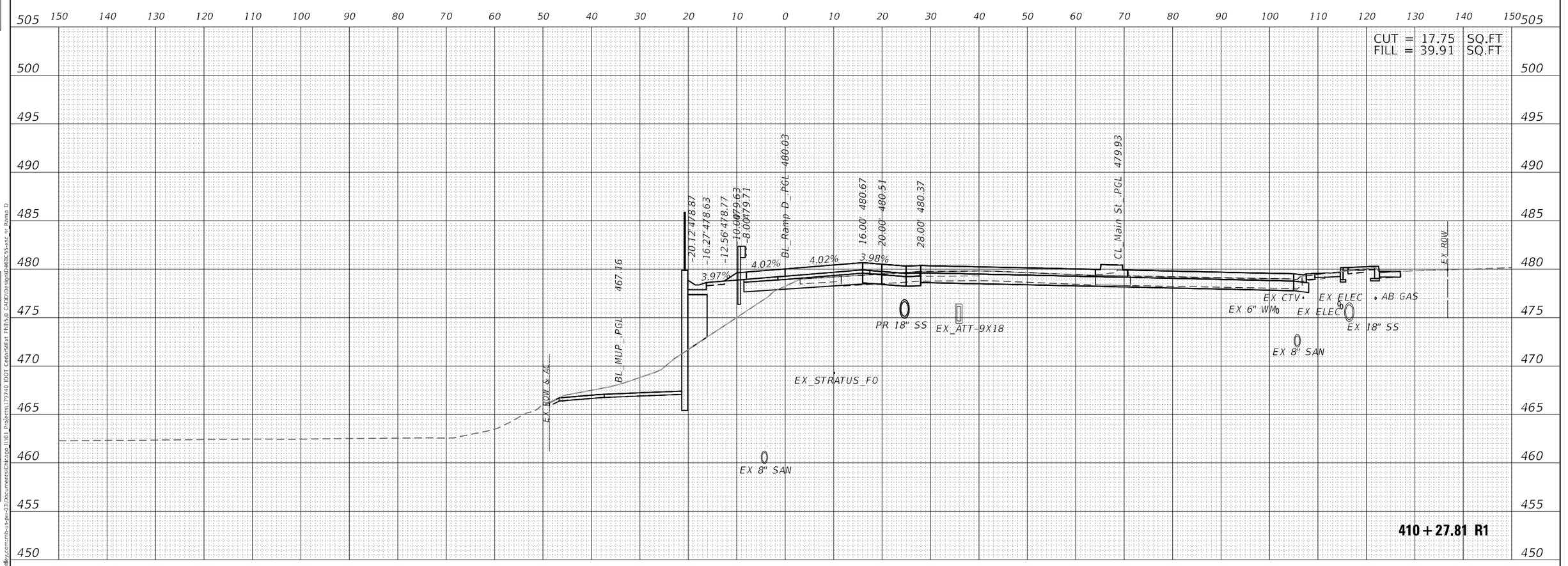

MODEL: P_RAMPD
FILE NAME: c:\users\dlamb\ajkelley.com\mb-ust-pw-03\Documents\Chicago_IL\01_Projects\179740 IDOT Cedar St\Ext Phill\5.0 CAD\Design\04\68C55-xsc_sr Ramp D

Michael Baker INTERNATIONAL	200 W Adams St, Ste 1800 Chicago, IL 60606 Phone: (312) 707 8770 MBAKERINTL.COM	USER NAME = DLamb	DESIGNED - TOM	REVISED -
			DRAWN - TOM	REVISED -
		PLOT SCALE = 20.0000 ' / in.	CHECKED - RBB	REVISED -
		PLOT DATE = 6/6/2023	DATE - 06/08/2023	REVISED -

STATE OF ILLINOIS
DEPARTMENT OF TRANSPORTATION

CEDAR ST. (IL-8/IL-116) OVER TZPR & IL-29
CROSS SECTIONS – RAMP D

SCALE: 10:1 | SHEET OF SHEETS | STA. 410+27.81 R1 TO STA. 410+27.81 R1

F.A.P. RTE.	SECTION	COUNTY	TOTAL SHEETS	SHEET NO.
VAR.	13 (HVB, HB-3) 8R-1;R	TAZEWELL	1173	1034
		CONTRACT NO. 68C55		
	ILLINOIS	FED. AID PROJECT		

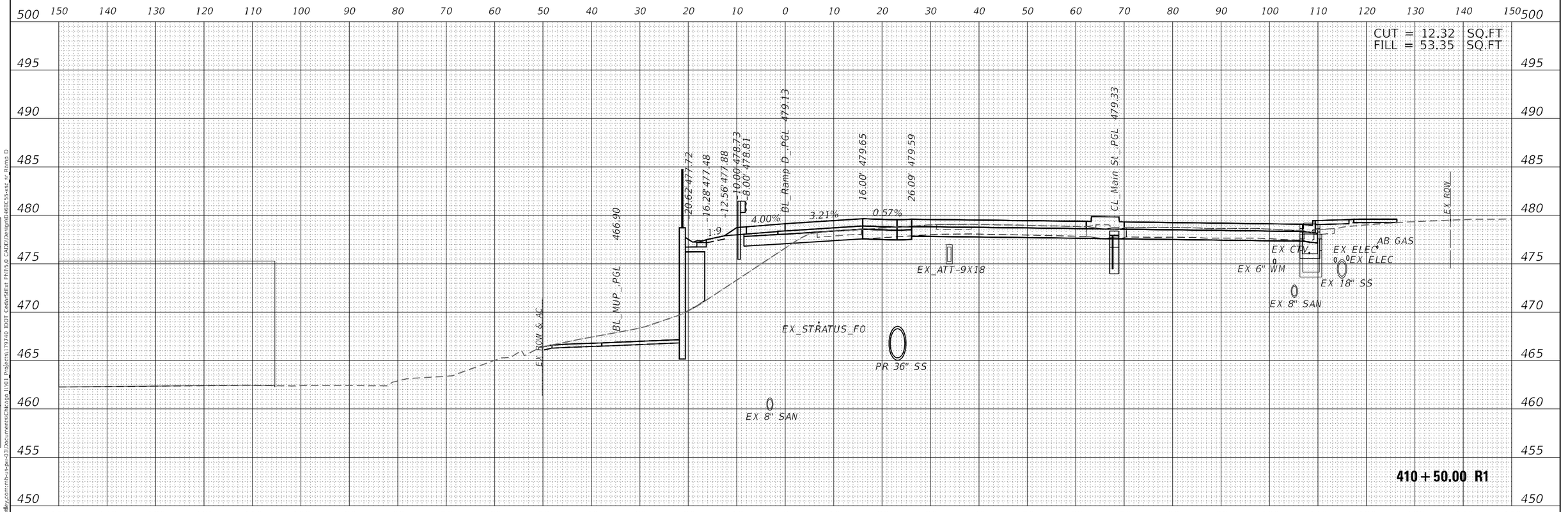

Michael Baker INTERNATIONAL 200 W Adams St, Ste 1800 Chicago, IL 60606 Phone: (312) 707 8770 MBAKERINTL.COM	USER NAME = DLamb	DESIGNED - TOM	REVISED -	STATE OF ILLINOIS DEPARTMENT OF TRANSPORTATION	CEDAR ST. (IL-8/IL-116) OVER TZPR & IL-29 CROSS SECTIONS - RAMP D
		DRAWN - TOM	REVISED -		
	PLOT SCALE = 20.0000 ' / in.	CHECKED - RBB	REVISED -		
	PLOT DATE = 6/6/2023	DATE - 06/08/2023	REVISED -		SCALE: 10:1 SHEET OF SHEETS STA. 410+50.00 R1 TO STA. 410+50.00 R1

F.A.P. RTE.	SECTION	COUNTY	TOTAL SHEETS	SHEET NO.
VAR.	13 (HVB, HB-3) BR-1;R	TAZEWELL	1173	1035
		CONTRACT NO. 68C55		
		ILLINOIS FED. AID PROJECT		

FINAL SURVEY: SURVEYED, PLOTTED, TEMPLATE, AREAS, AREAS CHECKED, NOTE BOOK NO., BY, DATE

ORIGINAL SURVEY: SURVEYED, PLOTTED, TEMPLATE, AREAS, AREAS CHECKED, NOTE BOOK NO., BY, DATE

MODEL: P_RAMPD
FILE NAME: pw:\\mb-us-pw.bentley.com:mb-us-pw-03\Documents\Chicago_IL\01_Projects\179740 IDOT CedarStExt Phil\5.0 CADD\Design\D468C55-xsc_sr_Ramp D

FINAL SURVEY	NOTE BOOK	NO.
SURVEYED		
PLOTTED		
TEMPLATE		
AREAS		
AREAS CHECKED		

BY	DATE

ORIGINAL SURVEY	NOTE BOOK	NO.
SURVEYED		
PLOTTED		
TEMPLATE		
AREAS		
AREAS CHECKED		

BY	DATE

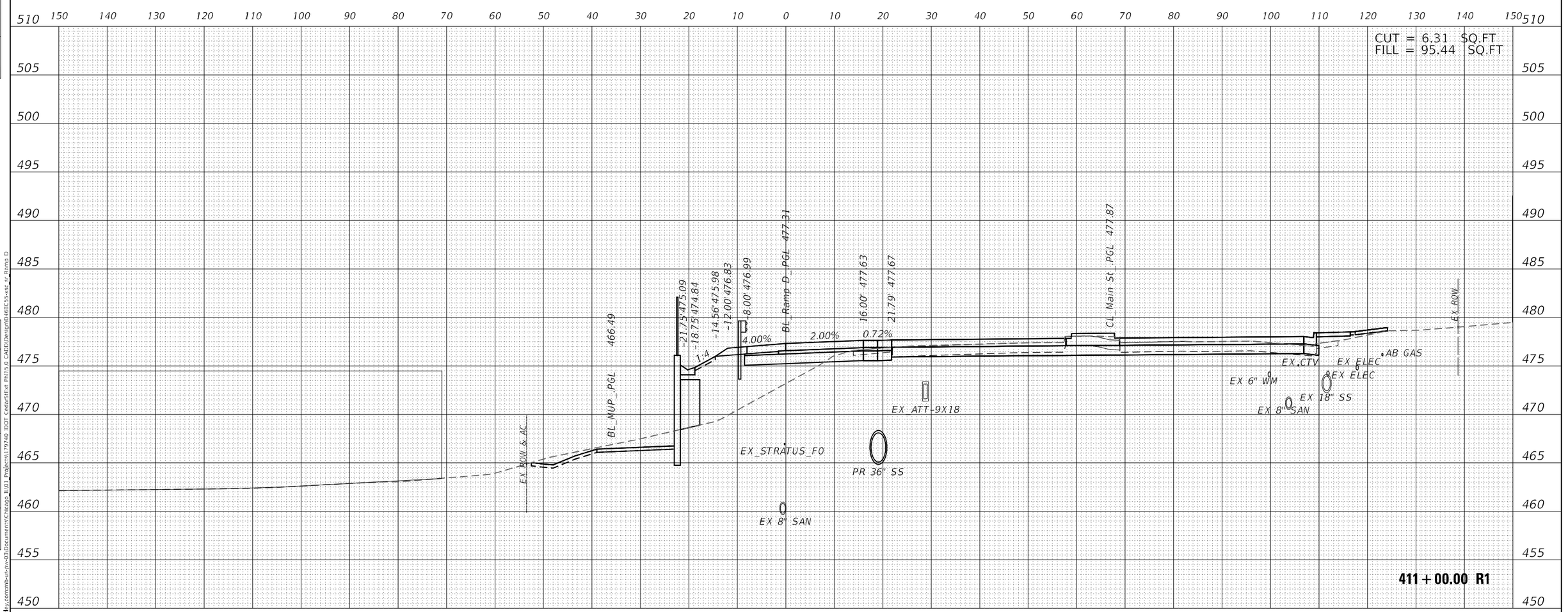

MODEL: P_RAMPD
FILE NAME: c:\users\dlamb\ms-ust-pw.bentley.com\mb-ust-pw-03\Documents\Chicago_IL\01_Projects\179740 IDOT Cedar St Ext Phll 5.0 CADD\Design\04836555-sht_sr Ramp D

Michael Baker INTERNATIONAL	200 W Adams St, Ste 1800 Chicago, IL 60606 Phone: (312) 707 8770 MBAKERINTL.COM

USER NAME = DLamb	DESIGNED - TOM	REVISED -
	DRAWN - TOM	REVISED -
PLOT SCALE = 20.0000 ' / in.	CHECKED - RBB	REVISED -
PLOT DATE = 6/6/2023	DATE - 06/08/2023	REVISED -

STATE OF ILLINOIS
DEPARTMENT OF TRANSPORTATION

CEDAR ST. (IL-8/IL-116) OVER TZPR & IL-29
CROSS SECTIONS – RAMP D

SCALE: 10:1 | SHEET OF SHEETS | STA. 411+00.00 R1 TO STA. 411+00.00 R1

F.A.P. RTE.	SECTION	COUNTY	TOTAL SHEETS	SHEET NO.
VAR.	13 (HVB, HB-3) 8R-1;R	TAZEWELL	1173	1036
		CONTRACT NO. 68C55		
	ILLINOIS	FED. AID PROJECT		

FINAL SURVEY	
NOTE BOOK	
NO.	

SURVEYED	
PLOTTED	
TEMPLATE	
AREAS	
AREAS CHECKED	

BY	DATE

ORIGINAL SURVEY	
NOTE BOOK	
NO.	

SURVEYED	
PLOTTED	
TEMPLATE	
AREAS	
AREAS CHECKED	

BY	DATE

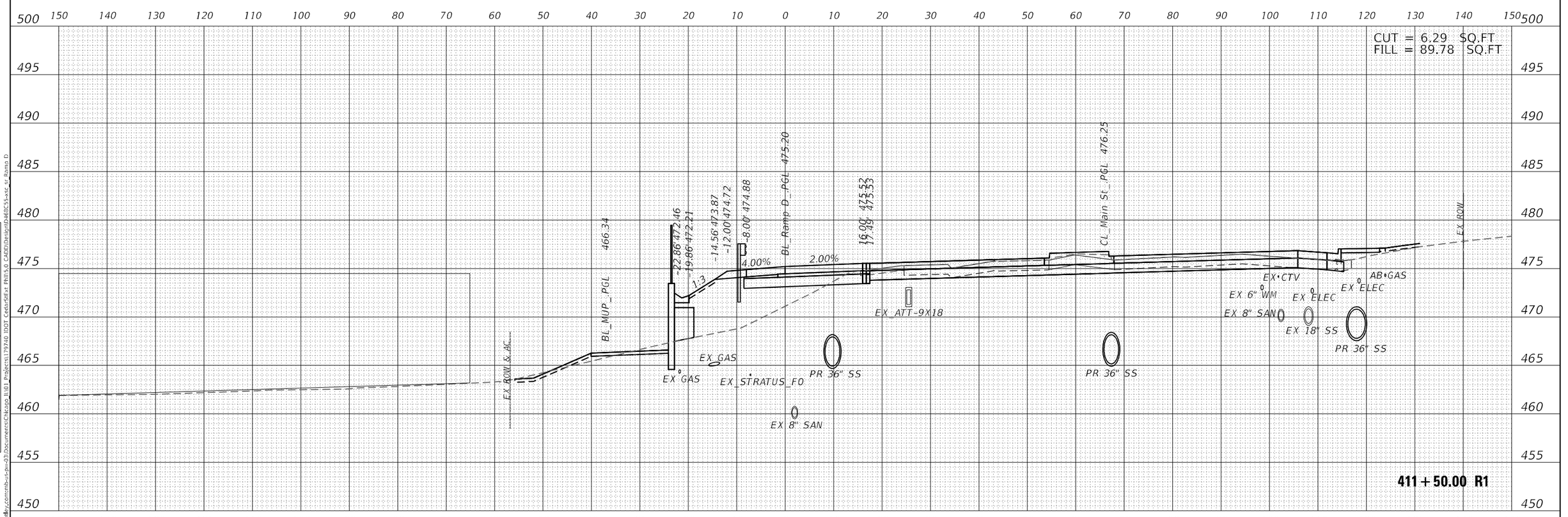

Michael Baker INTERNATIONAL
200 W Adams St, Ste 1800
Chicago, IL 60606
Phone: (312) 707 8770
MBAKERINTL.COM

USER NAME = DLamb	DESIGNED - TOM	REVISED -	
	DRAWN - TOM	REVISED -	
PLOT SCALE = 20.0000 ' / in.	CHECKED - RBB	REVISED -	
PLOT DATE = 6/6/2023	DATE - 06/08/2023	REVISED -	

STATE OF ILLINOIS
DEPARTMENT OF TRANSPORTATION

CEDAR ST. (IL-8/IL-116) OVER TZPR & IL-29
CROSS SECTIONS – RAMP D

SCALE: 10:1 | SHEET OF SHEETS | STA. 411+50.00 R1 TO STA. 411+50.00 R1

F.A.P. RTE.	SECTION	COUNTY	TOTAL SHEETS	SHEET NO.
VAR.	13 (HVB, HB-3) 8R-1;R	TAZEWELL	1173	1037
		CONTRACT NO. 68C55		
	ILLINOIS FED. AID PROJECT			

MODEL: P_RAMPD
FILE NAME: c:\users\mbaker\desktop\temp_xpwise\mb-ust-pw-03\Documents\Chicago_1\101_Projects\179740 IDOT Cedar St\Ext Phll\5.0 CAD\D\Design\D468C55-xsc_sr Ramp D

FINAL SURVEY		BY	DATE
NOTE BOOK	SURVEYED		
NO.	PLOTTED		
	TEMPLATE		
	AREAS		
	AREAS CHECKED		

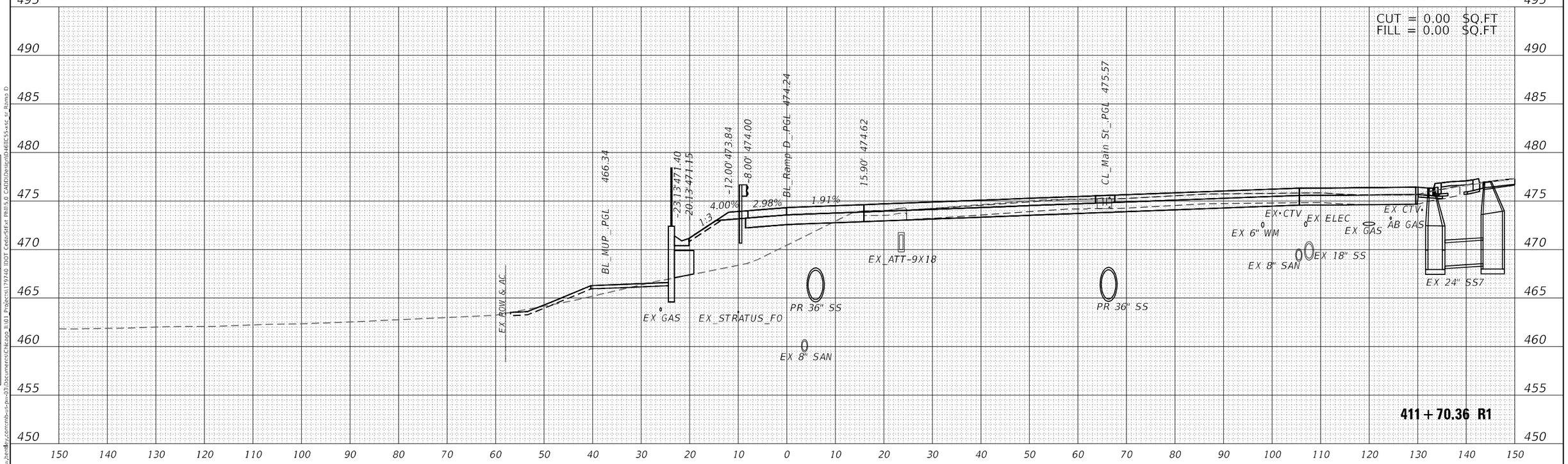

ORIGINAL SURVEY		BY	DATE
NOTE BOOK	SURVEYED		
NO.	PLOTTED		
	TEMPLATE		
	AREAS		
	AREAS CHECKED		

MODEL: P_RAMP0
FILE NAME: D:\Wm>us>nv>henlv>documents\Chicago_IL101_Projects\179740 IDOT Cedar\SiExt Phll\5.0 CADD\Design\D468C55>xsc_sr Ramp D

Michael Baker INTERNATIONAL
200 W Adams St, Ste 1800
Chicago, IL 60606
Phone: (312) 707 8770
MBAKERINTL.COM

USER NAME = DLamb	DESIGNED - TOM	REVISED -	
	DRAWN - TOM	REVISED -	
PLOT SCALE = 20.0000 ' / in.	CHECKED - RBB	REVISED -	
PLOT DATE = 6/6/2023	DATE - 06/08/2023	REVISED -	

STATE OF ILLINOIS
DEPARTMENT OF TRANSPORTATION

CEDAR ST. (IL-84L-116) OVER TZPR & IL-29
CROSS SECTIONS – RAMP D

SCALE: 10:1 | SHEET OF SHEETS | STA. 411+70.36 R1 TO STA. 411+70.36 R1

F.A.P. RTE.	SECTION	COUNTY	TOTAL SHEETS	SHEET NO.
VAR.	13 (HVB, HB-3) BR-1;R	TAZEWELL	1173	1038
		CONTRACT NO. 68C55		
	ILLINOIS	FED. AID PROJECT		

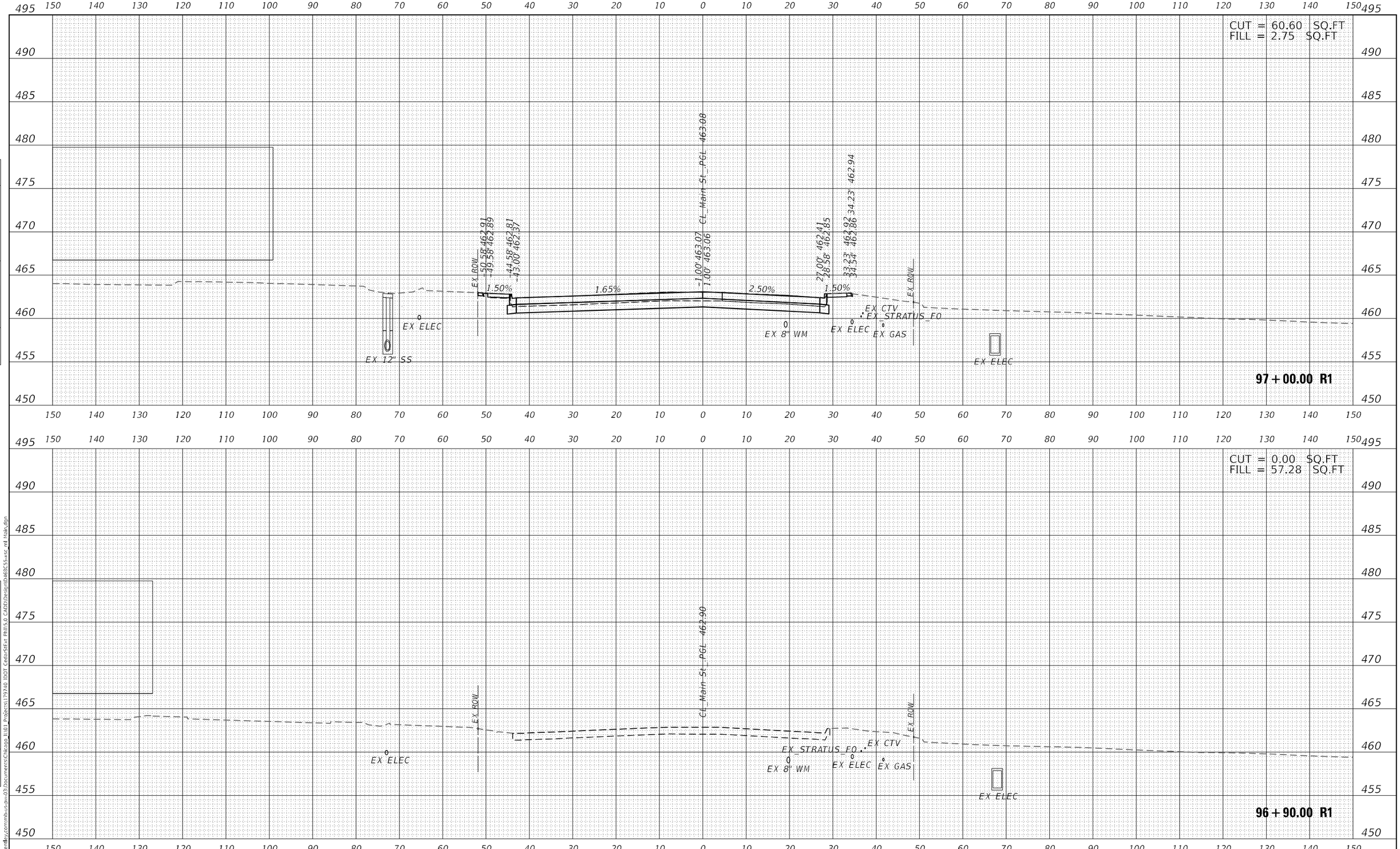

Michael Baker INTERNATIONAL 200 W Adams St, Ste 1800 Chicago, IL 60606 Phone: (312) 707 8770 MBAKERINTL.COM	USER NAME = DLamb	DESIGNED - TOM	REVISED -	STATE OF ILLINOIS DEPARTMENT OF TRANSPORTATION	CEDAR ST. (IL-84/IL-116) OVER TZPR & IL-29 CROSS SECTIONS - MAIN STREET
		DRAWN - TOM	REVISED -		
	PLOT SCALE = 20.0000 ' / in.	CHECKED - RBB	REVISED -		
	PLOT DATE = 6/7/2023	DATE - 06/08/2023	REVISED -		SCALE: 10:1 SHEET OF SHEETS STA. 96+90.00 R1 TO STA. 97+00.00 R1

F.A.P. RTE.	SECTION	COUNTY	TOTAL SHEETS	SHEET NO.
VAR.	13 (HVB, HB-3) BR-1;R	TAZEWELL	1173	1039
		CONTRACT NO. 68C55		
		ILLINOIS FED. AID PROJECT		

FINAL SURVEY: SURVEYED / PLOTTED / TEMPLATE / AREAS / AREAS CHECKED — NOTE BOOK NO. — BY — DATE

ORIGINAL SURVEY: SURVEYED / PLOTTED / TEMPLATE / AREAS / AREAS CHECKED — NOTE BOOK NO. — BY — DATE

MODEL: PCL_MAINST
FILE NAME: pw:\\mb-us-pw.bentley.com:mb-us-pw-03\Documents\Chicago_IL\01_Projects\179740 IDOT CedarStExt Phil\5.0 CADD\Design\D468C55-xsc_ml Main.dgn

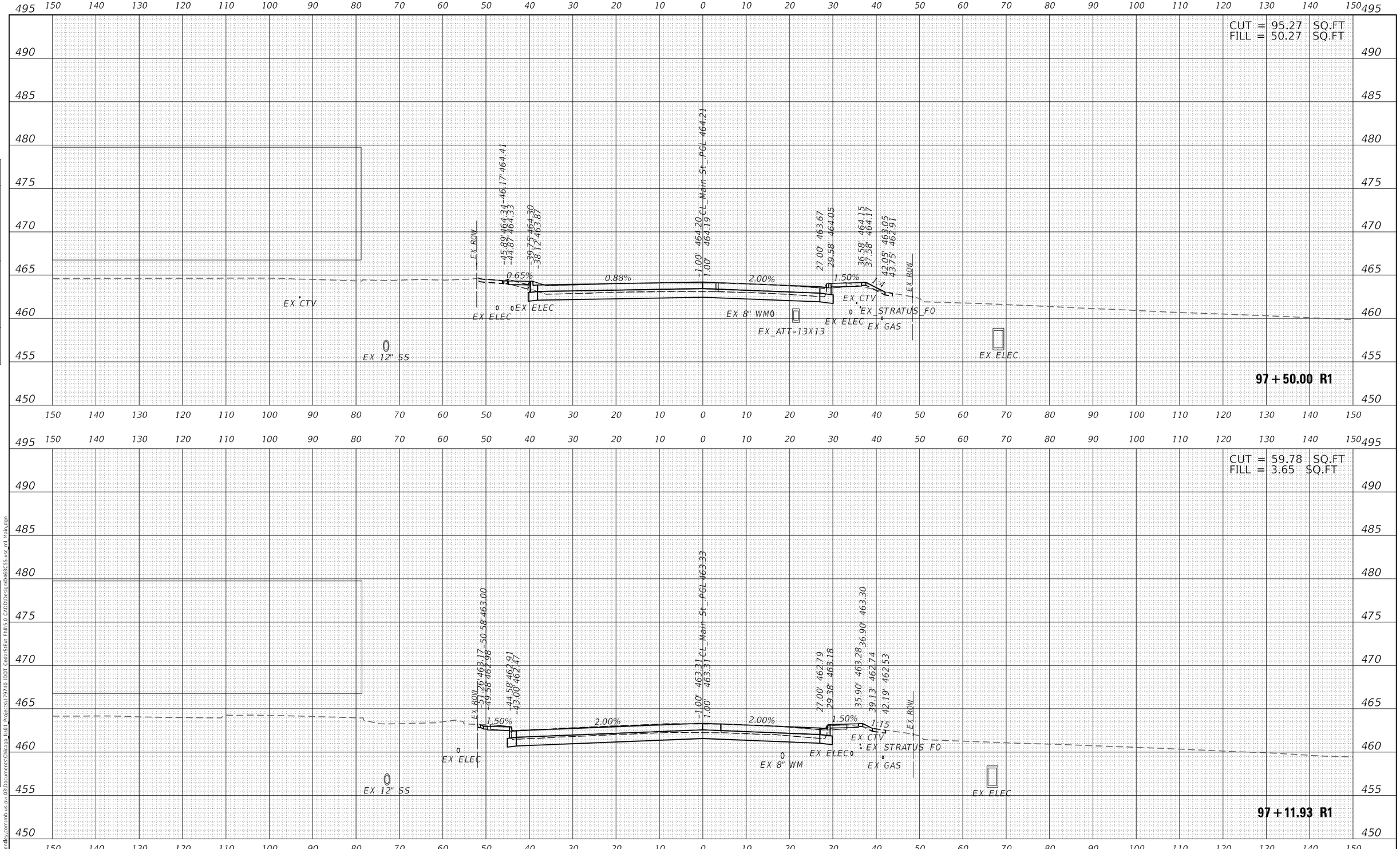

Michael Baker INTERNATIONAL	200 W Adams St, Ste 1800 Chicago, IL 60606 Phone: (312) 707 8770 MBAKERINTL.COM	USER NAME = DLamb	DESIGNED - TOM	REVISED -	STATE OF ILLINOIS DEPARTMENT OF TRANSPORTATION
			DRAWN - TOM	REVISED -	
		PLOT SCALE = 20.0000 ' / in.	CHECKED - RBB	REVISED -	
		PLOT DATE = 6/7/2023	DATE - 06/08/2023	REVISED -	

CEDAR ST. (IL-84/IL-116) OVER TZPR & IL-29
CROSS SECTIONS – MAIN STREET

SCALE: 10:1 | SHEET OF SHEETS | STA. 97+11.93 R1 TO STA. 97+50.00 R1

F.A.P. RTE.	SECTION	COUNTY	TOTAL SHEETS	SHEET NO.
VAR.	13 (HVB, HB-3) BR-1;R	TAZEWELL	1173	1040
		CONTRACT NO. 68C55		
		ILLINOIS	FED. AID PROJECT	

FINAL SURVEY | NOTE BOOK | NO. | SURVEYED | PLOTTED | TEMPLATE | AREAS | AREAS CHECKED | BY | DATE

ORIGINAL SURVEY | NOTE BOOK | NO. | SURVEYED | PLOTTED | TEMPLATE | AREAS | AREAS CHECKED | BY | DATE

MODEL: PCL_MAINST
FILE NAME: pw:\\mb-us-pw.bentley.com:mb-us-pw-03\Documents\Chicago_IL\01_Projects\179740 IDOT CedarStExt Phil\5.0 CADD\Design\D468C55-xsc_ml Main.dgn

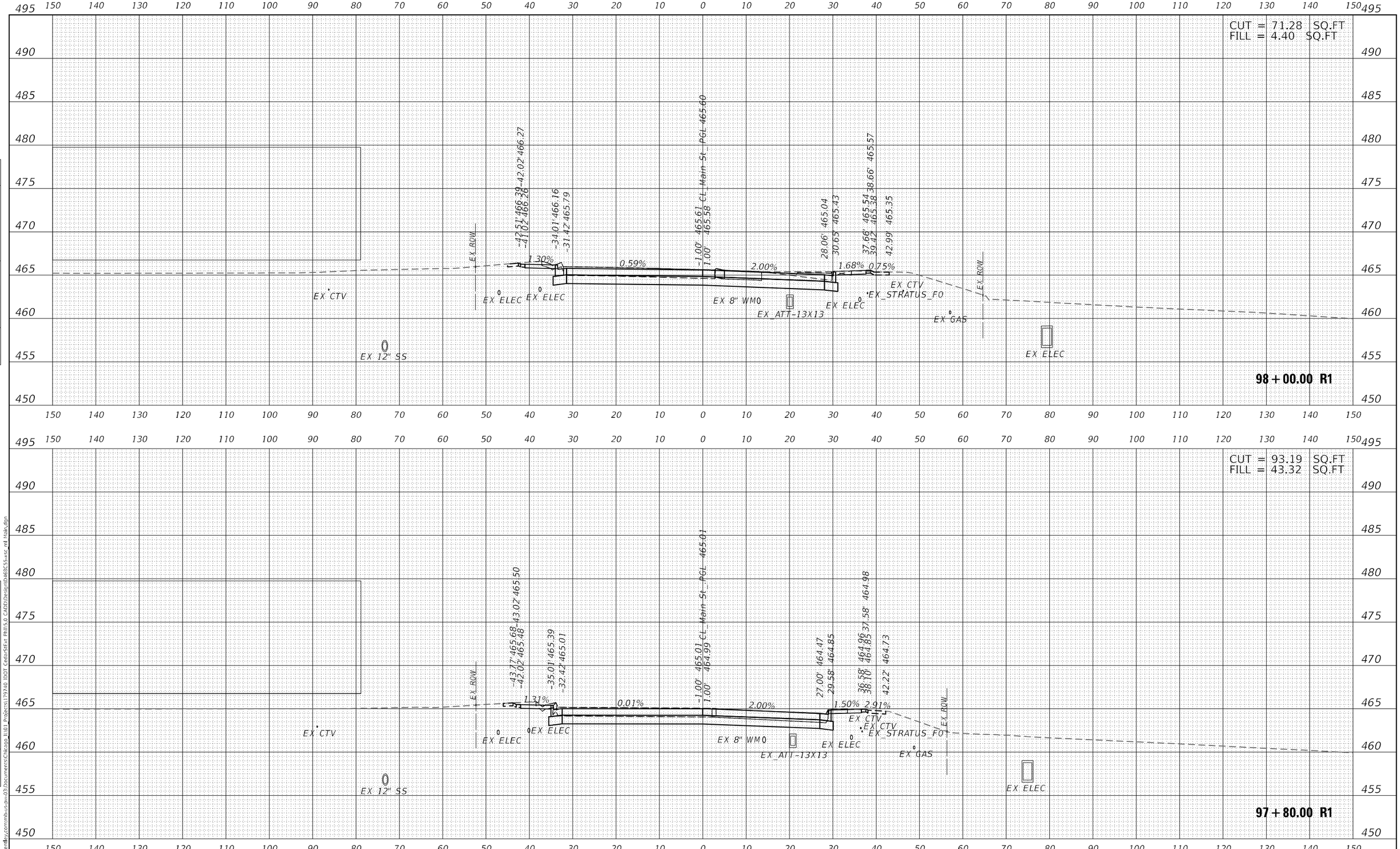

Michael Baker INTERNATIONAL	200 W Adams St, Ste 1800 Chicago, IL 60606 Phone: (312) 707 8770 MBAKERINTL.COM	USER NAME = DLamb	DESIGNED - TOM	REVISED -	STATE OF ILLINOIS DEPARTMENT OF TRANSPORTATION
			DRAWN - TOM	REVISED -	
		PLOT SCALE = 20.0000 ' / in.	CHECKED - RBB	REVISED -	
		PLOT DATE = 6/7/2023	DATE - 06/08/2023	REVISED -	

CEDAR ST. (IL-84L-116) OVER TZPR & IL-29
CROSS SECTIONS – MAIN STREET

SCALE: 10:1 | SHEET OF SHEETS | STA. 97+80.00 R1 TO STA. 98+00.00 R1

F.A.P. RTE.	SECTION	COUNTY	TOTAL SHEETS	SHEET NO.
VAR.	13 (HVB, HB-3) BR-1;R	TAZEWELL	1173	1041
		CONTRACT NO. 68C55		
		ILLINOIS	FED. AID PROJECT	

FINAL SURVEY | NOTE BOOK NO. | SURVEYED | PLOTTED | TEMPLATE | AREAS | AREAS CHECKED | BY | DATE

ORIGINAL SURVEY | NOTE BOOK NO. | SURVEYED | PLOTTED | TEMPLATE | AREAS | AREAS CHECKED | BY | DATE

MODEL: PCL_MAINST
FILE NAME: pw:\\mb-us-pw.bentley.com:mb-us-pw-03\Documents\Chicago_IL\01_Projects\179740 IDOT CedarStExt Phil\5.0 CADD\Design\D468C55-xsc_ml_Main.dgn

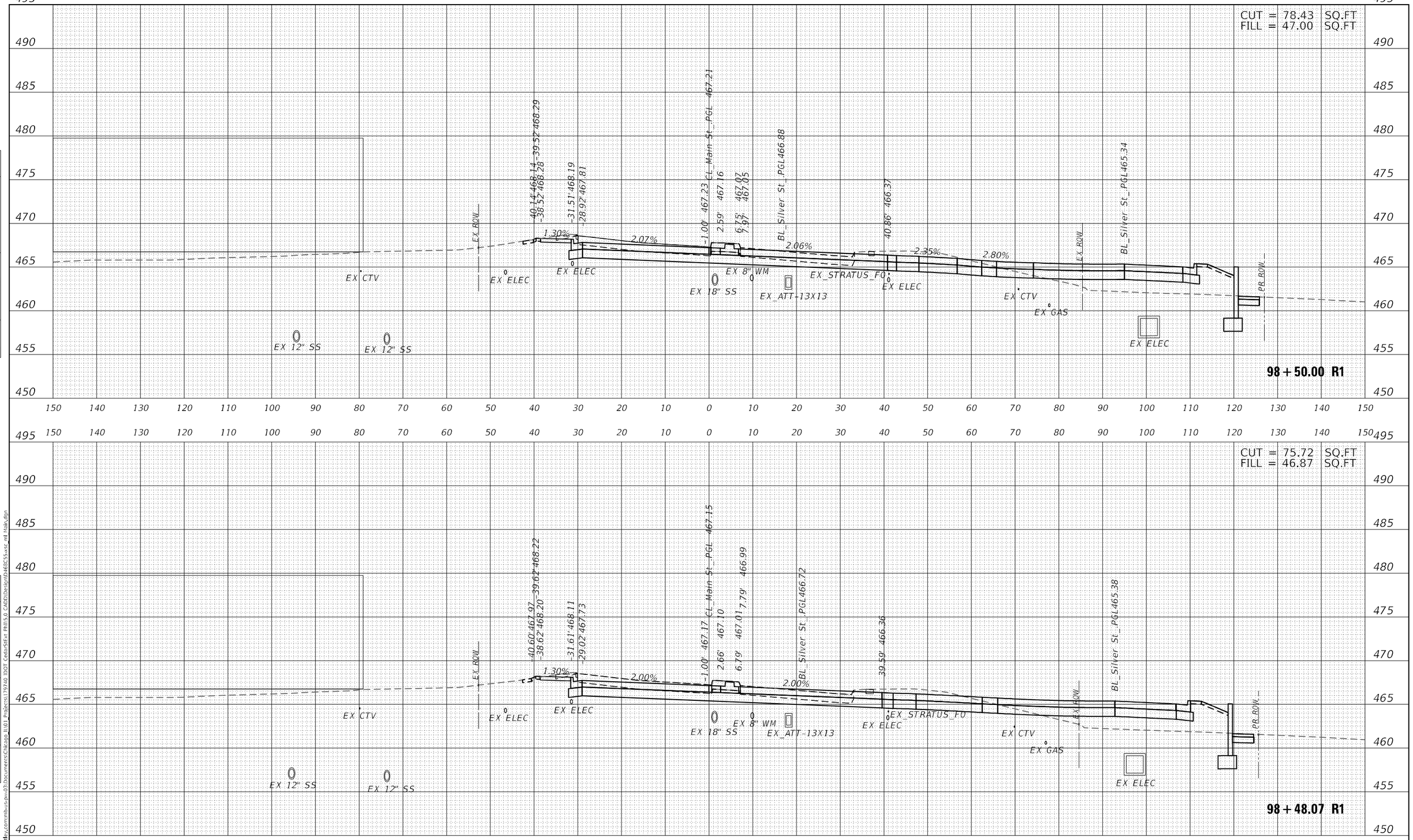

FINAL SURVEY / ORIGINAL SURVEY

NO.	NOTE BOOK	SURVEYED	PLOTTED	TEMPLATE	AREAS	AREAS CHECKED	BY	DATE

MODEL: PCI_14AINST
FILE NAME: D:\Wmb-us-pw2\mbk_projects\com\mb-us-pw-03\Documents\Chicago_IL\01_Projects\179740 IDOT Cedar\SIE\st Phil\5.0 CADD\Design\D468C55-xsc_ml Main.dgn

Michael Baker INTERNATIONAL
200 W Adams St, Ste 1800
Chicago, IL 60606
Phone: (312) 707 8770
MBAKERINTL.COM

USER NAME = DLamb	DESIGNED - TOM	REVISED -	
	DRAWN - TOM	REVISED -	
PLOT SCALE = 20.0000 ' / in.	CHECKED - RBB	REVISED -	
PLOT DATE = 6/7/2023	DATE - 06/08/2023	REVISED -	

STATE OF ILLINOIS
DEPARTMENT OF TRANSPORTATION

CEDAR ST. (IL-84/IL-116) OVER TZPR & IL-29
CROSS SECTIONS – MAIN STREET

SCALE: 10:1 | SHEET OF SHEETS | STA. 98+48.07 R1 TO STA. 98+50.00 R1

F.A.P. RTE.	SECTION	COUNTY	TOTAL SHEETS	SHEET NO.
VAR.	13 (HVB, HB-3) BR-1;R	TAZEWELL	1173	1042
		CONTRACT NO. 68C55		
	ILLINOIS	FED. AID PROJECT		

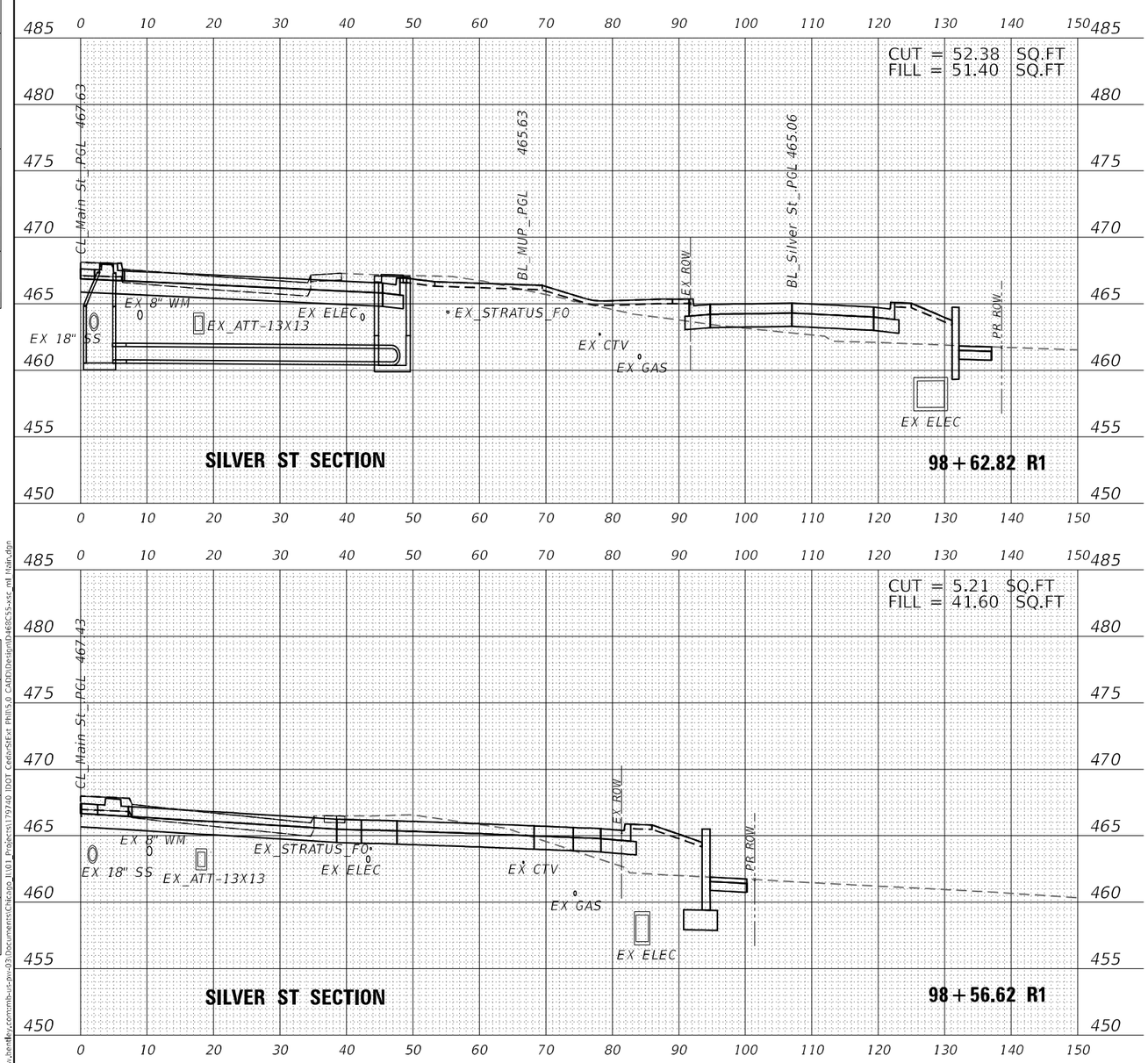

FINAL SURVEY — NOTE BOOK — NO. — BY — DATE — SURVEYED — PLOTTED — TEMPLATE — AREAS — AREAS CHECKED

ORIGINAL SURVEY — NOTE BOOK — NO. — BY — DATE — SURVEYED — PLOTTED — TEMPLATE — AREAS — AREAS CHECKED

MODEL: PCL_MAINST
FILE NAME: /nv/vm-us-nv_xen4ev.commb-us-nv-03/Documents/Chicago_IL101_Projects\179740 IDOT CedarStEast Phill5.0 CADD\Design\D4682C55-xsc_ml 1tab.dgn

Michael Baker INTERNATIONAL
200 W Adams St, Ste 1800
Chicago, IL 60606
Phone: (312) 707 8770
MBAKERINTL.COM

USER NAME = DLamb	DESIGNED - TOM	REVISED -	
	DRAWN - TOM	REVISED -	
PLOT SCALE = 20.0000 ' / in.	CHECKED - RBB	REVISED -	
PLOT DATE = 8/7/2023	DATE - 06/08/2023	REVISED -	

STATE OF ILLINOIS
DEPARTMENT OF TRANSPORTATION

CEDAR ST. (IL-8/IL-116) OVER TZPR & IL-29
CROSS SECTIONS – MAIN STREET

SCALE: 10:1 | SHEET OF SHEETS | STA. 98+56.62 R1 TO STA. 98+62.82 R1

F.A.P. RTE.	SECTION	COUNTY	TOTAL SHEETS	SHEET NO.
VAR.	13 (HVB, HB-3) BR-1:R	TAZEWELL	1173	1043
		CONTRACT NO. 68C55		
	ILLINOIS FED. AID PROJECT			

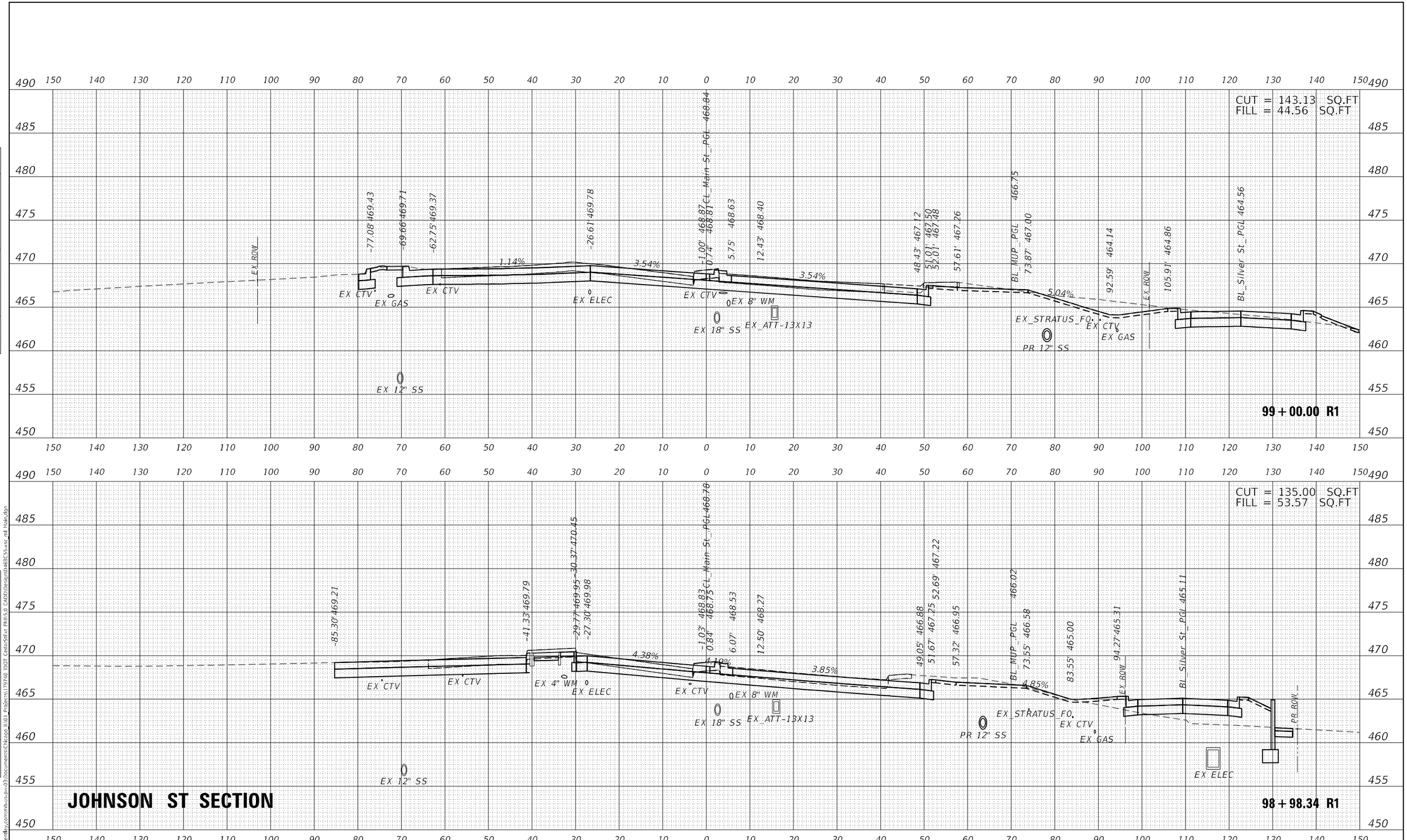

Michael Baker INTERNATIONAL 200 W Adams St, Ste 1800 Chicago, IL 60606 Phone: (312) 707 8770 MBAKERINTL.COM	USER NAME = DLamb	DESIGNED - TOM	REVISED -	STATE OF ILLINOIS DEPARTMENT OF TRANSPORTATION	CEDAR ST. (IL-84L-116) OVER TZPR & IL-29 CROSS SECTIONS - MAIN STREET
		DRAWN - TOM	REVISED -		
	PLOT SCALE = 20.0000 ' / in.	CHECKED - RBB	REVISED -		
	PLOT DATE = 6/7/2023	DATE - 06/08/2023	REVISED -		SCALE: 10:1 SHEET OF SHEETS STA. 98+98.34 R1 TO STA. 99+00.00 R1

F.A.P. RTE.	SECTION	COUNTY	TOTAL SHEETS	SHEET NO.
VAR.	13 (HVB, HB-3) BR-1;R	TAZEWELL	1173	1044
		CONTRACT NO. 68C55		
		ILLINOIS FED. AID PROJECT		

FINAL SURVEY: SURVEYED / PLOTTED / TEMPLATE / AREAS / AREAS CHECKED — NOTE BOOK NO. — BY — DATE

ORIGINAL SURVEY: SURVEYED / PLOTTED / TEMPLATE / AREAS / AREAS CHECKED — NOTE BOOK NO. — BY — DATE

MODEL: PCL_MAINST
FILE NAME: pw://mb-us-pw.bentley.com:mb-us-pw-03\Documents\Chicago_IL\01_Projects\179740 IDOT CedarStExt Phil\5.0 CADD\Design\D468C55-xsc_ml_Main.dgn

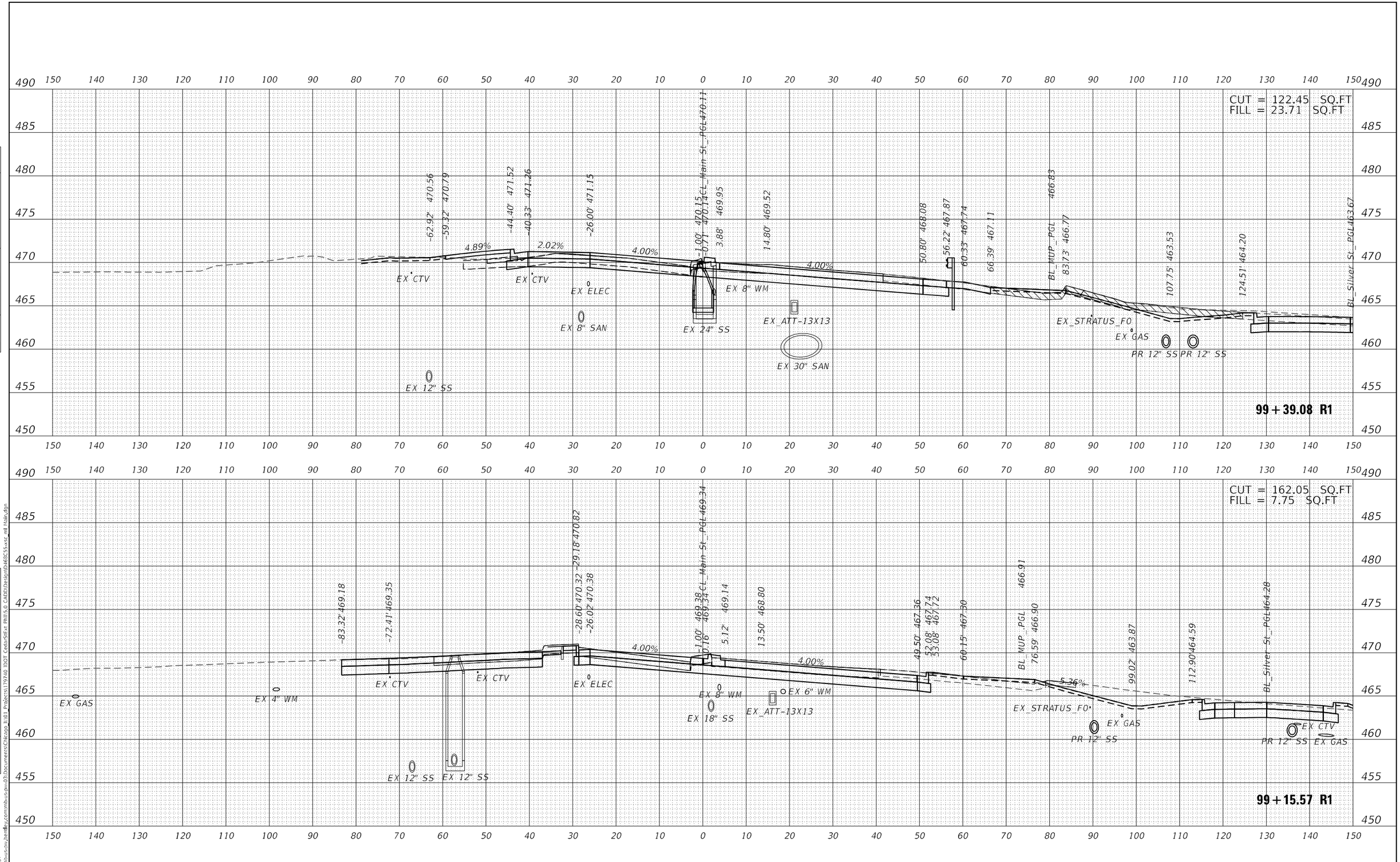

Michael Baker INTERNATIONAL 200 W Adams St, Ste 1800 Chicago, IL 60606 Phone: (312) 707 8770 MBAKERINTL.COM	USER NAME = DLamb	DESIGNED - TOM	REVISED -	STATE OF ILLINOIS DEPARTMENT OF TRANSPORTATION	CEDAR ST. (IL-84L-116) OVER TZPR & IL-29 CROSS SECTIONS – MAIN STREET
		DRAWN - TOM	REVISED -		
	PLOT SCALE = 20.0000 ' / in.	CHECKED - RBB	REVISED -		
	PLOT DATE = 6/7/2023	DATE - 06/08/2023	REVISED -		SCALE: 10:1 SHEET OF SHEETS STA. 99+15.57 R1 TO STA. 99+39.08 R1

F.A.P. RTE.	SECTION	COUNTY	TOTAL SHEETS	SHEET NO.
VAR.	13 (HVB, HB-3) BR-1;R	TAZEWELL	1173	1045
		CONTRACT NO. 68C55		
		ILLINOIS FED. AID PROJECT		

FINAL SURVEY: SURVEYED / PLOTTED / TEMPLATE / AREAS / AREAS CHECKED — NOTE BOOK NO. — BY — DATE

ORIGINAL SURVEY: SURVEYED / PLOTTED / TEMPLATE / AREAS / AREAS CHECKED — NOTE BOOK NO. — BY — DATE

MODEL: PCL_MAINST
FILE NAME: pw://mb-us-pw.bentley.com:mb-us-pw-03/Documents/Chicago_IL\01_Projects\179740 IDOT CedarStExt Phil\5.0 CADD\Design\D468C55-xsc_ml_Main.dgn

FINAL SURVEY		BY	DATE
	SURVEYED		
	PLOTTED		
NOTE BOOK	TEMPLATE		
	AREAS		
NO.	AREAS CHECKED		

ORIGINAL SURVEY		BY	DATE
	SURVEYED		
	PLOTTED		
NOTE BOOK	TEMPLATE		
	AREAS		
NO.	AREAS CHECKED		

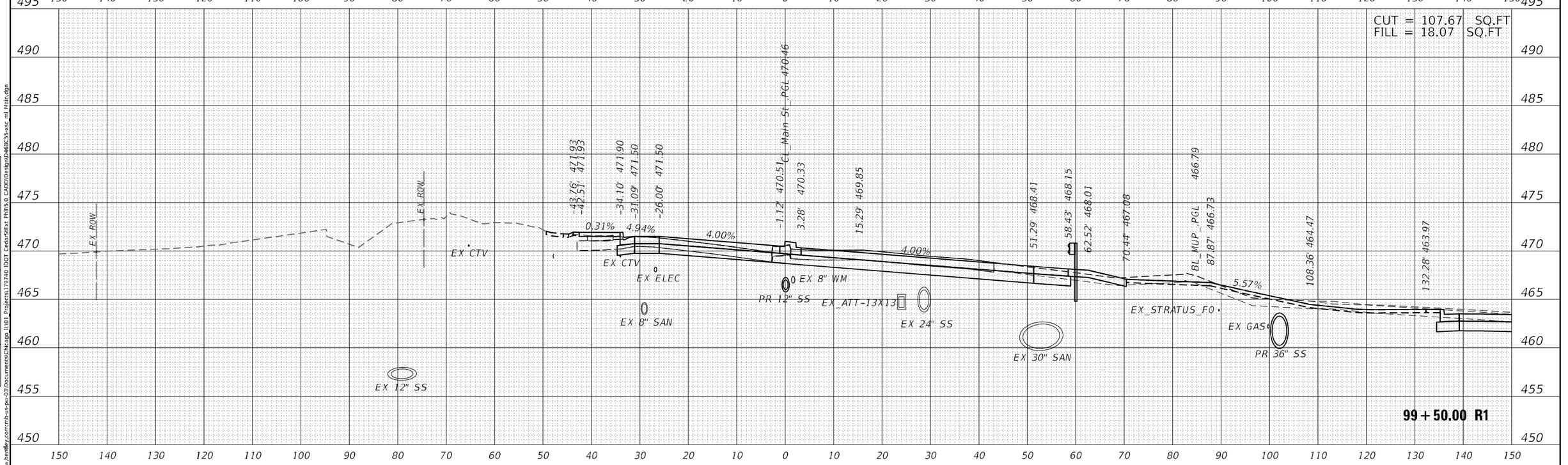

Michael Baker INTERNATIONAL
200 W Adams St, Ste 1800
Chicago, IL 60606
Phone: (312) 707 8770
MBAKERINTL.COM

USER NAME = DLamb	DESIGNED - TOM	REVISED -	
	DRAWN - TOM	REVISED -	
PLOT SCALE = 20.0000 ' / in.	CHECKED - RBB	REVISED -	
PLOT DATE = 6/7/2023	DATE - 06/08/2023	REVISED -	

STATE OF ILLINOIS
DEPARTMENT OF TRANSPORTATION

CEDAR ST. (IL-84/IL-116) OVER TZPR & IL-29
CROSS SECTIONS – MAIN STREET

SCALE: 10:1 | SHEET OF SHEETS | STA. 99+50.00 R1 TO STA. 99+50.00 R1

F.A.P. RTE.	SECTION	COUNTY	TOTAL SHEETS	SHEET NO.
VAR.	13 (HVB, HB-3) BR-1;R	TAZEWELL	1173	1046
		CONTRACT NO. 68C55		
	ILLINOIS	FED. AID PROJECT		

MODEL: PCL_MAINST
FILE NAME: pw:\\mb-us-pw.bentley.com:mb-us-pw-03\Documents\Chicago_IL\01_Projects\179740 IDOT Cedar StExt Phll\5.0 CADD\Design\D468C55-xsc_ml Main.dgn

FINAL SURVEY	BY	DATE
SURVEYED		
PLOTTED		
TEMPLATE		
AREAS		
AREAS CHECKED		
NOTE BOOK		
NO.		

ORIGINAL SURVEY	BY	DATE
SURVEYED		
PLOTTED		
TEMPLATE		
AREAS		
AREAS CHECKED		
NOTE BOOK		
NO.		

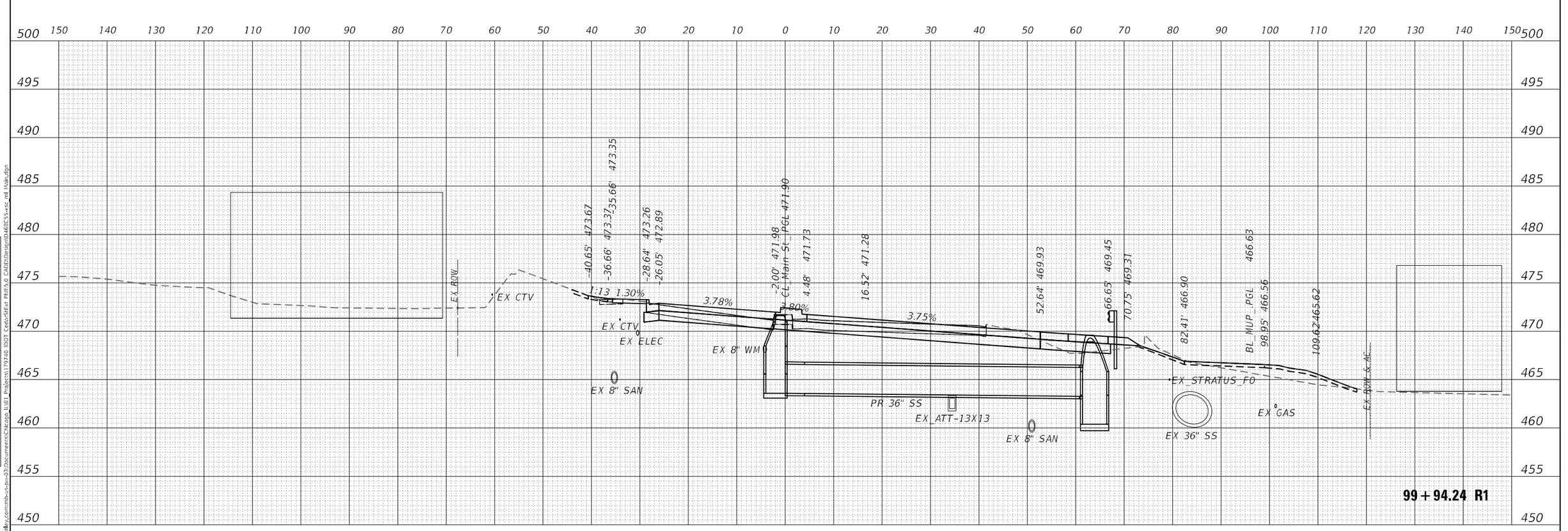

MODEL: PCL MAINST
FILE NAME: pw:\\mbi-us-nv.bentley.com:mbi-us-nv-03.Documents\Chicago_IL\01 Projects\179740 IDOT Cedar St Ext Phill 5.0 CADD\Design\04836555-xsc_m1 Main.dgn

Michael Baker INTERNATIONAL
200 W Adams St, Ste 1800
Chicago, IL 60606
Phone: (312) 707 8770
MBAKERINTL.COM

USER NAME = DLamb	DESIGNED - TOM	REVISED -
	DRAWN - TOM	REVISED -
PLOT SCALE = 20.0000 ' / in.	CHECKED - RBB	REVISED -
PLOT DATE = 6/7/2023	DATE - 06/08/2023	REVISED -

STATE OF ILLINOIS
DEPARTMENT OF TRANSPORTATION

CEDAR ST. (IL-8/IL-116) OVER TZPR & IL-29
CROSS SECTIONS – MAIN STREET

SCALE: 10:1 | SHEET OF SHEETS | STA. 99+94.24 R1 TO STA. 99+94.24 R1

F.A.P. RTE.	SECTION	COUNTY	TOTAL SHEETS	SHEET NO.
VAR.	13 (HVB, HB-3) BR-1;R	TAZEWELL	1173	1047
		CONTRACT NO. 68C55		
	ILLINOIS	FED. AID PROJECT		

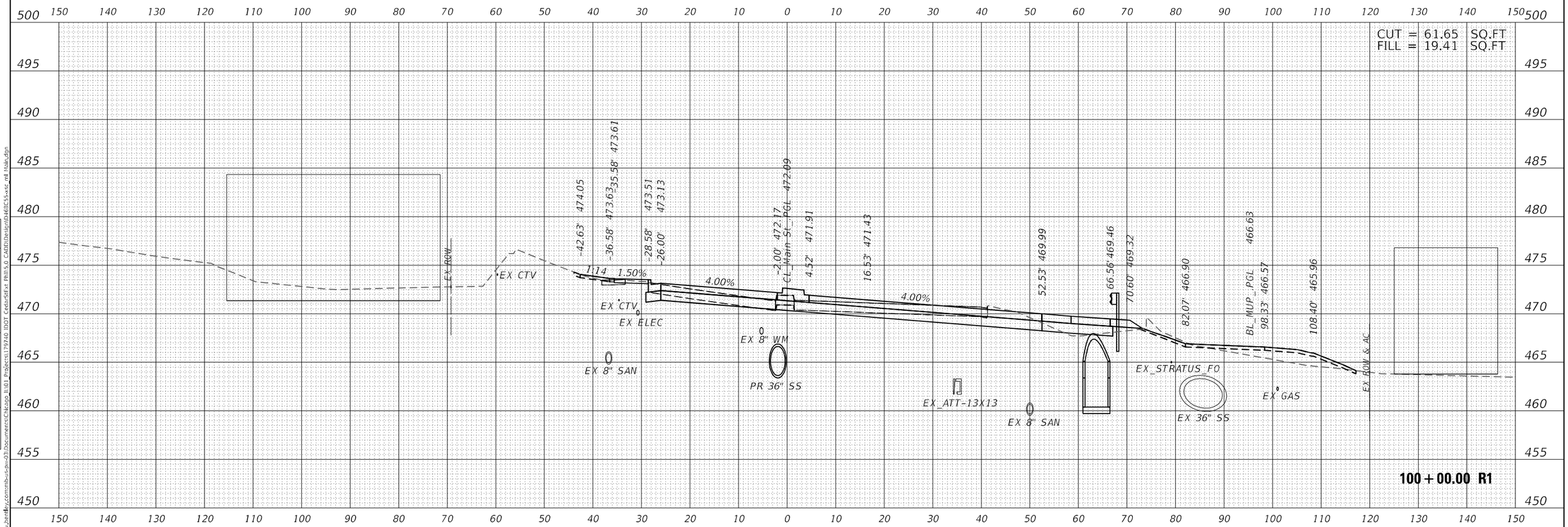

Michael Baker INTERNATIONAL	200 W Adams St, Ste 1800 Chicago, IL 60606 Phone: (312) 707 8770 MBAKERINTL.COM	USER NAME = DLamb	DESIGNED - TOM	REVISED -	STATE OF ILLINOIS DEPARTMENT OF TRANSPORTATION
			DRAWN - TOM	REVISED -	
		PLOT SCALE = 20.0000 ' / in.	CHECKED - RBB	REVISED -	
		PLOT DATE = 6/7/2023	DATE - 06/08/2023	REVISED -	

CEDAR ST. (IL-8/IL-116) OVER TZPR & IL-29
CROSS SECTIONS – MAIN STREET

SCALE: 10:1 | SHEET OF SHEETS | STA. 100+00.00 R1 TO STA. 100+00.00 R1

F.A.P. RTE.	SECTION	COUNTY	TOTAL SHEETS	SHEET NO.
VAR.	13 (HVB, HB-3) BR-1;R	TAZEWELL	1173	1048
		CONTRACT NO. 68C55		
		ILLINOIS	FED. AID PROJECT	

FINAL SURVEY: SURVEYED, PLOTTED, TEMPLATE, AREAS, AREAS CHECKED, NOTE BOOK NO., BY, DATE

ORIGINAL SURVEY: SURVEYED, PLOTTED, TEMPLATE, AREAS, AREAS CHECKED, NOTE BOOK NO., BY, DATE

MODEL: PCL_MAINST
FILE NAME: pw:\\mb-us-pw.bentley.com:mb-us-pw-03\Documents\Chicago_IL\01_Projects\179740 IDOT CedarSt\Ext Phil\5.0 CADD\Design\D468C55-xsc_ml Main.dgn

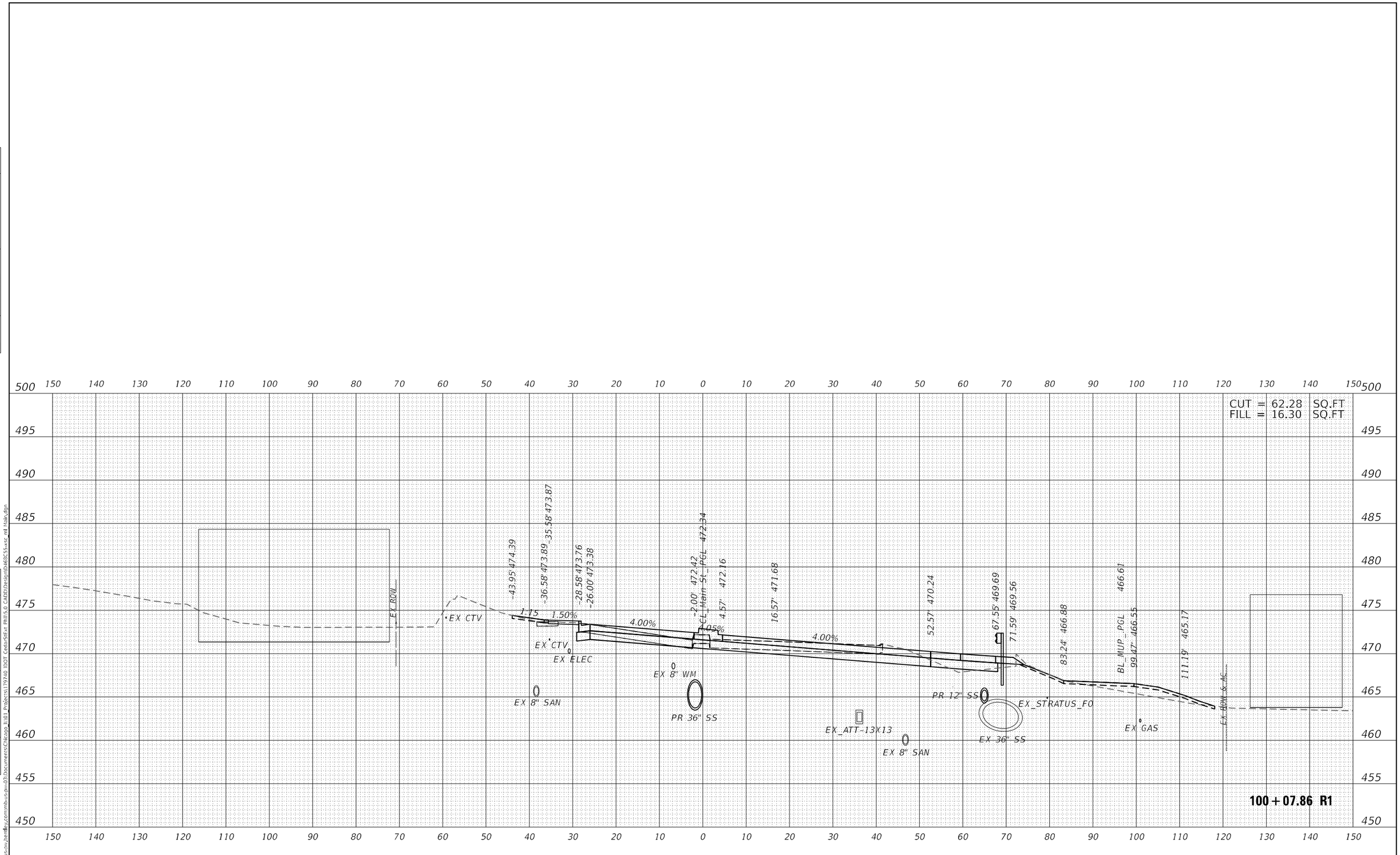

Michael Baker INTERNATIONAL	200 W Adams St, Ste 1800 Chicago, IL 60606 Phone: (312) 707 8770 MBAKERINTL.COM	USER NAME = DLamb	DESIGNED - TOM	REVISED -	STATE OF ILLINOIS DEPARTMENT OF TRANSPORTATION
			DRAWN - TOM	REVISED -	
		PLOT SCALE = 20.0000 ' / in.	CHECKED - RBB	REVISED -	
		PLOT DATE = 6/7/2023	DATE - 06/08/2023	REVISED -	

CEDAR ST. (IL-8/IL-116) OVER TZPR & IL-29
CROSS SECTIONS - MAIN STREET

SCALE: 10:1 | SHEET OF SHEETS | STA. 100+07.86 R1 TO STA. 100+07.86 R1

F.A.P. RTE.	SECTION	COUNTY	TOTAL SHEETS	SHEET NO.
VAR.	13 (HVB, HB-3) BR-1;R	TAZEWELL	1173	1049
		CONTRACT NO. 68C55		
		ILLINOIS	FED. AID PROJECT	

FINAL SURVEY: SURVEYED / PLOTTED / TEMPLATE / AREAS / AREAS CHECKED — NOTE BOOK NO. — BY — DATE

ORIGINAL SURVEY: SURVEYED / PLOTTED / TEMPLATE / AREAS / AREAS CHECKED — NOTE BOOK NO. — BY — DATE

MODEL: PCL_MAINST
FILE NAME: pw:\\mb-us-pw.bentley.com:mb-us-pw-03\Documents\Chicago_IL\01_Projects\179740 IDOT CedarSt\Ext Phil\5.0 CADD\Design\D468C55-xsc_ml Main.dgn

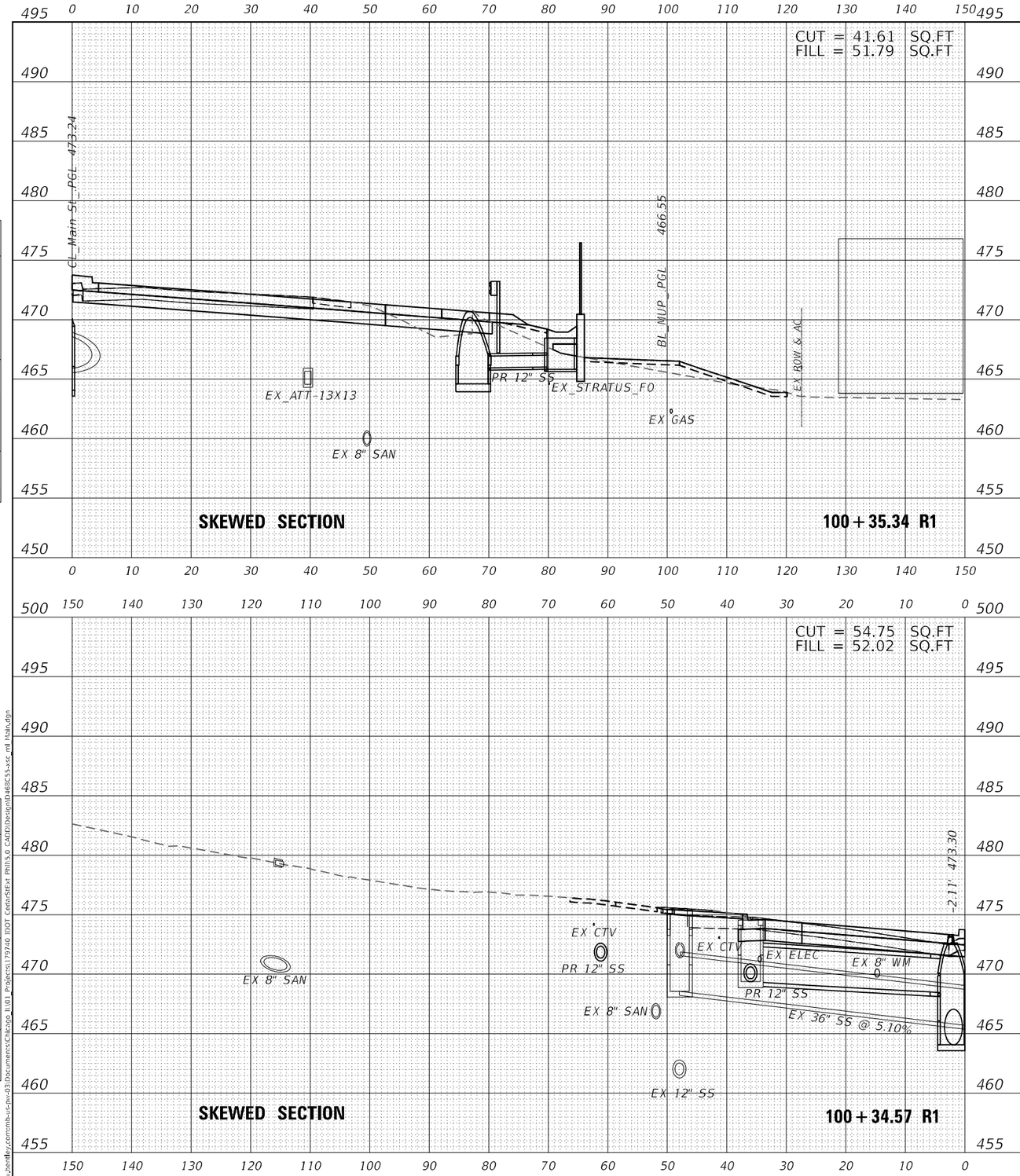

FINAL SURVEY | NOTE BOOK NO. | SURVEYED | PLOTTED | TEMPLATE | AREAS | AREAS CHECKED | BY | DATE

ORIGINAL SURVEY | NOTE BOOK NO. | SURVEYED | PLOTTED | TEMPLATE | AREAS | AREAS CHECKED | BY | DATE

MODEL: PCL_MAINST
FILE NAME: pw:\\mb-us-pw.bentley.com:mb-us-pw-03\Documents\Chicago_IL\01_Projects\179740 IDOT CedarStExt Phil\5.0 CADD\Design\D468C55-xsc_ml Main.dgn

Michael Baker INTERNATIONAL	200 W Adams St, Ste 1800 Chicago, IL 60606 Phone: (312) 707 8770 MBAKERINTL.COM	USER NAME = DLamb	DESIGNED - TOM	REVISED -	STATE OF ILLINOIS DEPARTMENT OF TRANSPORTATION
			DRAWN - TOM	REVISED -	
		PLOT SCALE = 20.0000 ' / in.	CHECKED - RBB	REVISED -	
		PLOT DATE = 6/7/2023	DATE - 06/08/2023	REVISED -	

CEDAR ST. (IL-84L-116) OVER TZPR & IL-29
CROSS SECTIONS – MAIN STREET

SCALE: 10:1 | SHEET OF SHEETS | STA. 100+34.57 R1 TO STA. 100+35.34 R1

F.A.P. RTE.	SECTION	COUNTY	TOTAL SHEETS	SHEET NO.
VAR.	13 (HVB, HB-3) BR-1;R	TAZEWELL	1173	1050
		CONTRACT NO. 68C55		
		ILLINOIS	FED. AID PROJECT	

FINAL SURVEY	
NOTE BOOK	
NO.	

		BY	DATE
SURVEYED			
PLOTTED			
TEMPLATE			
AREAS			
AREAS CHECKED			

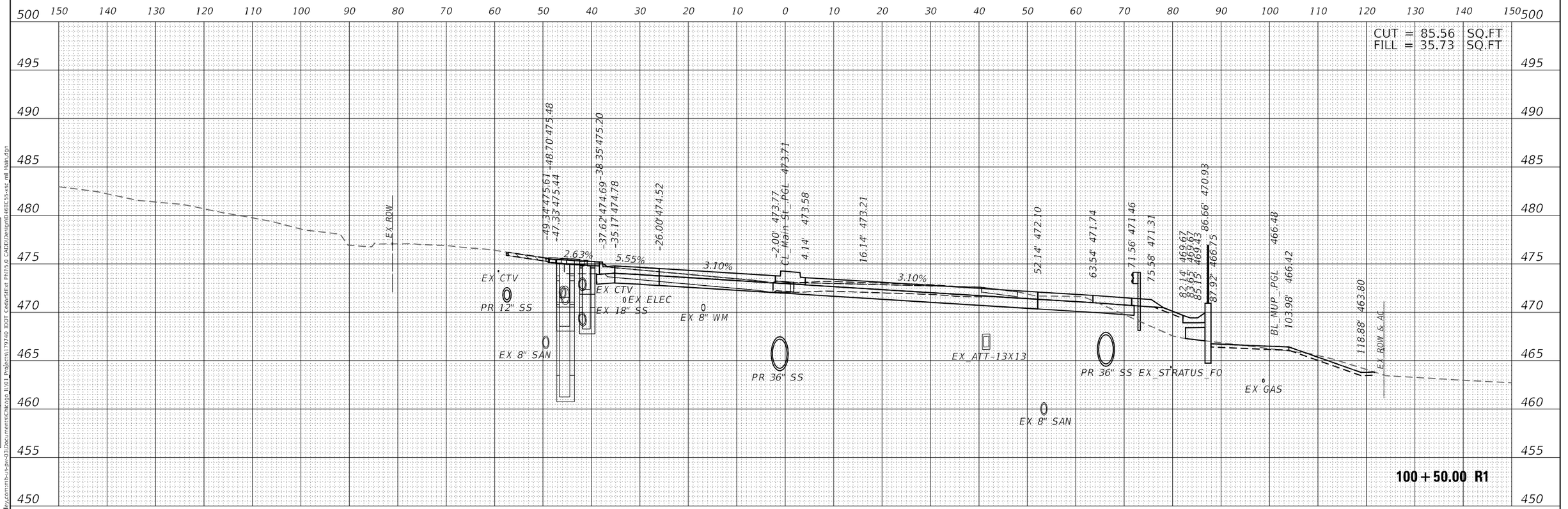

ORIGINAL SURVEY	
NOTE BOOK	
NO.	

		BY	DATE
SURVEYED			
PLOTTED			
TEMPLATE			
AREAS			
AREAS CHECKED			

MODEL: PCL_MAINST
FILE NAME: pw:\\mb-us-inv.bentley.com:mb-us-pw-03.Documents\Chicago_ILI01_Projects\179740 IDOT Cedar St Ext Phase 3.0 CADD\Design\04863C55-xsc_mst_Main.dgn

Michael Baker INTERNATIONAL	200 W Adams St, Ste 1800 Chicago, IL 60606 Phone: (312) 707 8770 MBAKERINTL.COM

USER NAME = DLamb	DESIGNED - TOM	REVISED -	
	DRAWN - TOM	REVISED -	
PLOT SCALE = 20.0000 ' / in.	CHECKED - RBB	REVISED -	
PLOT DATE = 6/7/2023	DATE - 06/08/2023	REVISED -	

STATE OF ILLINOIS
DEPARTMENT OF TRANSPORTATION

CEDAR ST. (IL-8/IL-116) OVER TZPR & IL-29
CROSS SECTIONS – MAIN STREET

SCALE: 10:1 | SHEET OF SHEETS | STA. 100+50.00 R1 TO STA. 100+50.00 R1

F.A.P. RTE.	SECTION	COUNTY	TOTAL SHEETS	SHEET NO.
VAR.	13 (HVB, HB-3) 8R-1;R	TAZEWELL	1173	1051
		CONTRACT NO. 68C55		
	ILLINOIS FED. AID PROJECT			

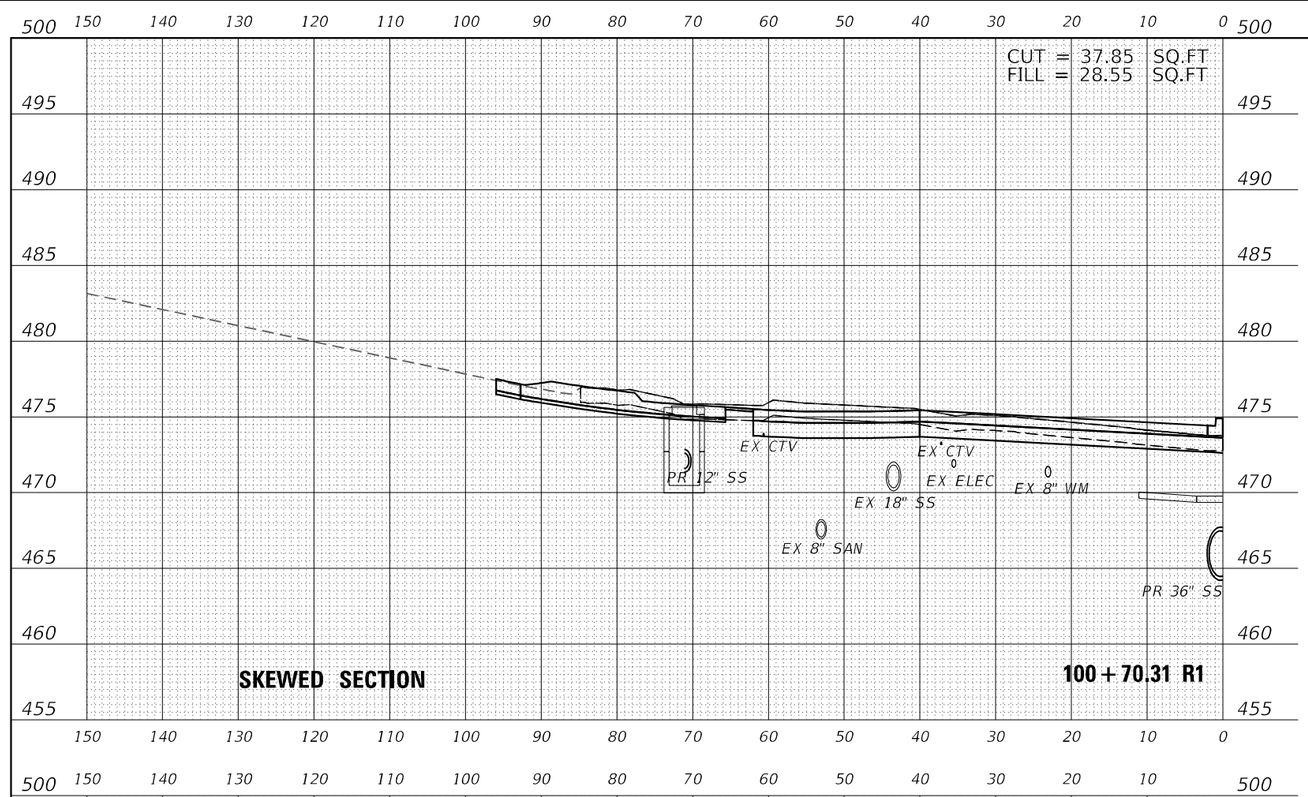

FINAL SURVEY	NOTE BOOK	NO.
SURVEYED		
PLOTTED		
TEMPLATE		
AREAS		
AREAS CHECKED		

ORIGINAL SURVEY	NOTE BOOK	NO.
SURVEYED		
PLOTTED		
TEMPLATE		
AREAS		
AREAS CHECKED		

MODEL: PCI_14AINST
FILE NAME: per\mb-us-pw2hen\dy.com\mb-us-pw-03\Documents\Chicago_IL101_Projects\179740 IDOT Ceda-SIE\+ Phil\5.0 CADD\Design\D468C55-xsc_ml Main.dgn

Michael Baker INTERNATIONAL
200 W Adams St, Ste 1800
Chicago, IL 60606
Phone: (312) 707 8770
MBAKERINTL.COM

USER NAME = DLamb	DESIGNED - TOM	REVISED -
	DRAWN - TOM	REVISED -
PLOT SCALE = 20.0000 ' / in.	CHECKED - RBB	REVISED -
PLOT DATE = 6/7/2023	DATE - 06/08/2023	REVISED -

STATE OF ILLINOIS
DEPARTMENT OF TRANSPORTATION

CEDAR ST. (IL-81/IL-116) OVER TZPR & IL-29
CROSS SECTIONS – MAIN STREET

SCALE: 10:1 | SHEET OF SHEETS | STA. 100+56.77 R1 TO STA. 100+70.31 R1

F.A.P. RTE.	SECTION	COUNTY	TOTAL SHEETS	SHEET NO.
VAR.	13 (HVB, HB-3) BR-1;R	TAZEWELL	1173	1052
		CONTRACT NO. 68C55		
	ILLINOIS	FED. AID PROJECT		

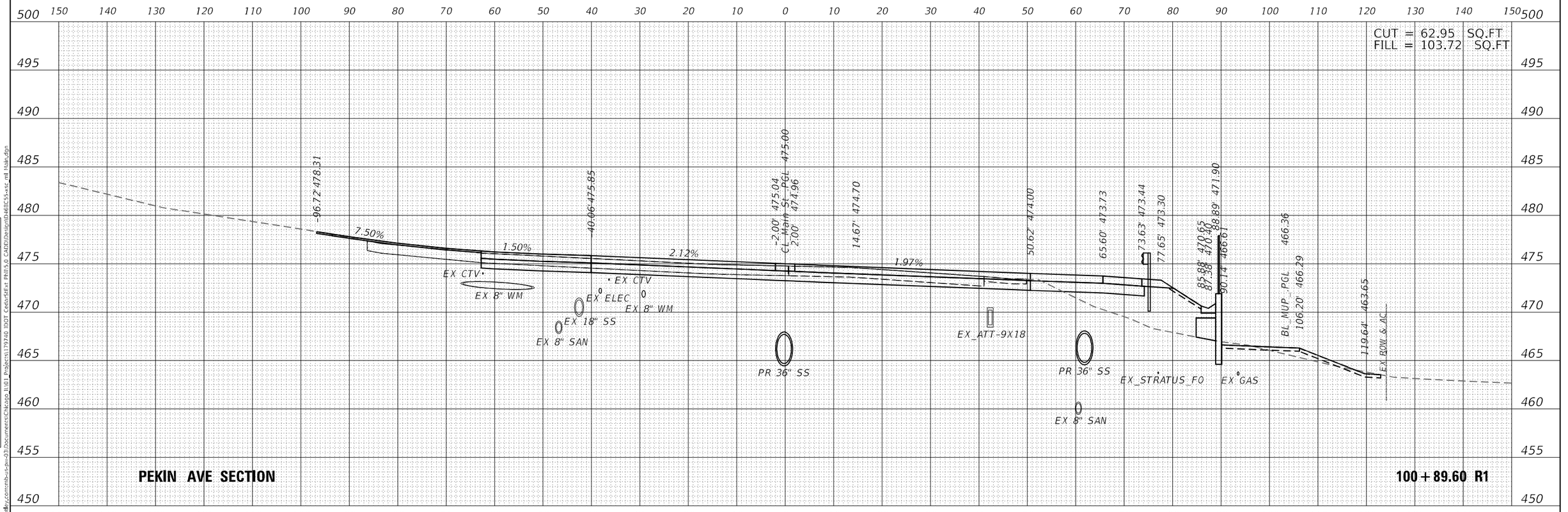

Michael Baker INTERNATIONAL 200 W Adams St, Ste 1800 Chicago, IL 60606 Phone: (312) 707 8770 MBAKERINTL.COM	USER NAME = DLamb	DESIGNED - TOM	REVISED -	STATE OF ILLINOIS DEPARTMENT OF TRANSPORTATION	CEDAR ST. (IL-8/IL-116) OVER TZPR & IL-29 CROSS SECTIONS - MAIN STREET
		DRAWN - TOM	REVISED -		
	PLOT SCALE = 20.0000 ' / in.	CHECKED - RBB	REVISED -		
	PLOT DATE = 6/7/2023	DATE - 06/08/2023	REVISED -		SCALE: 10:1 SHEET OF SHEETS STA. 100+89.60 R1 TO STA. 100+89.60 R1

F.A.P. RTE.	SECTION	COUNTY	TOTAL SHEETS	SHEET NO.
VAR.	13 (HVB, HB-3) BR-1;R	TAZEWELL	1173	1053
		CONTRACT NO. 68C55		
		ILLINOIS FED. AID PROJECT		

FINAL SURVEY: SURVEYED / PLOTTED / TEMPLATE / AREAS / AREAS CHECKED — NOTE BOOK NO. — BY — DATE

ORIGINAL SURVEY: SURVEYED / PLOTTED / TEMPLATE / AREAS / AREAS CHECKED — NOTE BOOK NO. — BY — DATE

MODEL: PCL_MAINST
FILE NAME: pw://mb-us-pw.bentley.com:mb-us-pw-03\Documents\Chicago_IL\01_Projects\179740 IDOT CedarStExt Phil\5.0 CADD\Design\D468C55-xsc_ml Main.dgn

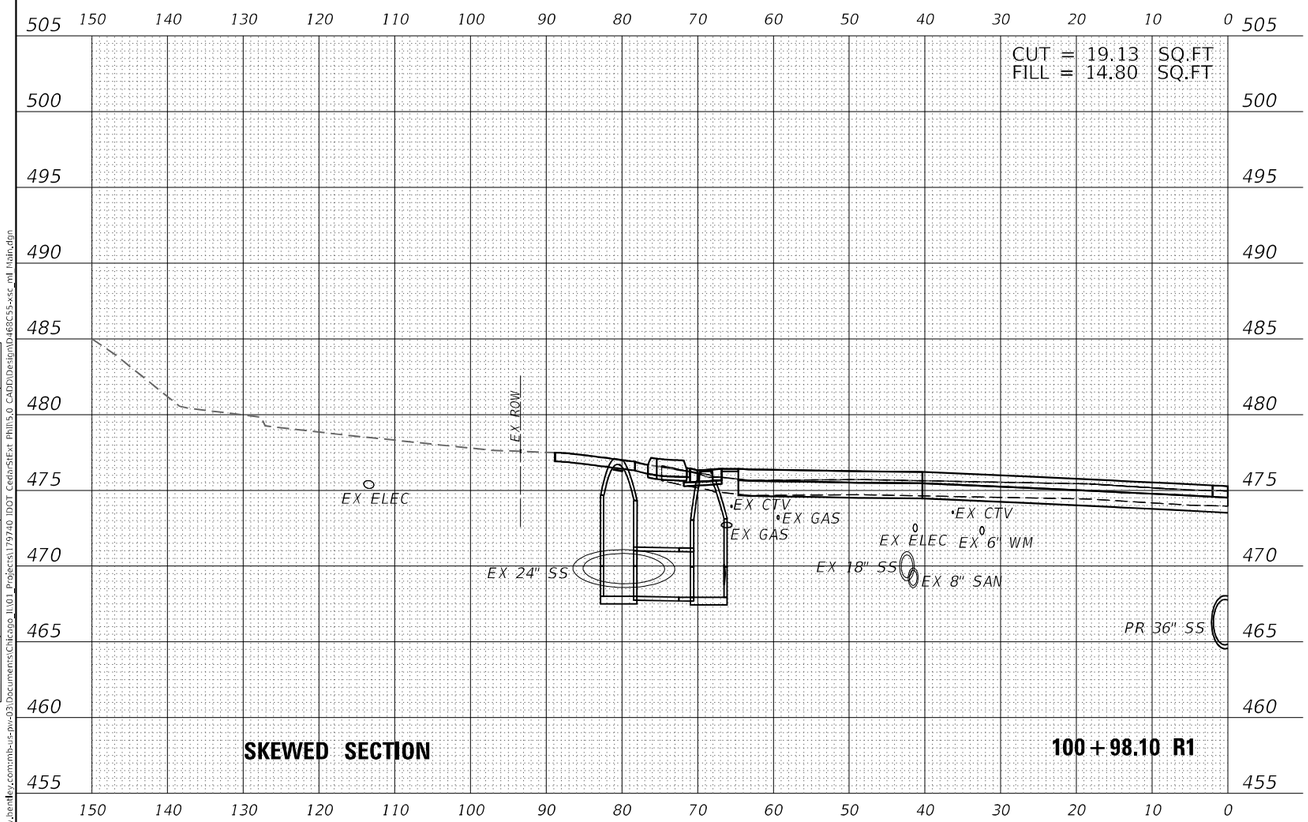

Michael Baker INTERNATIONAL	200 W Adams St, Ste 1800 Chicago, IL 60606 Phone: (312) 707 8770 MBAKERINTL.COM	USER NAME = DLamb	DESIGNED - TOM	REVISED -	STATE OF ILLINOIS DEPARTMENT OF TRANSPORTATION
			DRAWN - TOM	REVISED -	
		PLOT SCALE = 20.0000 ' / in.	CHECKED - RBB	REVISED -	
		PLOT DATE = 6/7/2023	DATE - 06/08/2023	REVISED -	

CEDAR ST. (IL-84L-116) OVER TZPR & IL-29
CROSS SECTIONS - MAIN STREET

SCALE: 10:1 | SHEET OF SHEETS | STA. 100+98.10 R1 TO STA. 100+98.10 R1

F.A.P. RTE.	SECTION	COUNTY	TOTAL SHEETS	SHEET NO.
VAR.	13 (HVB, HB-3) BR-1;R	TAZEWELL	1173	1054
		CONTRACT NO. 68C55		
		ILLINOIS	FED. AID PROJECT	

FINAL SURVEY: SURVEYED, PLOTTED, TEMPLATE, AREAS, AREAS CHECKED, NOTE BOOK NO., BY, DATE

ORIGINAL SURVEY: SURVEYED, PLOTTED, TEMPLATE, AREAS, AREAS CHECKED, NOTE BOOK NO., BY, DATE

MODEL: PCL_MAINST
FILE NAME: pw:\\mb-us-pw.bentley.com:mb-us-pw-03\Documents\Chicago_IL\01_Projects\179740 IDOT CedarStExt Phil\5.0 CADD\Design\D468C55-xsc_ml Main.dgn

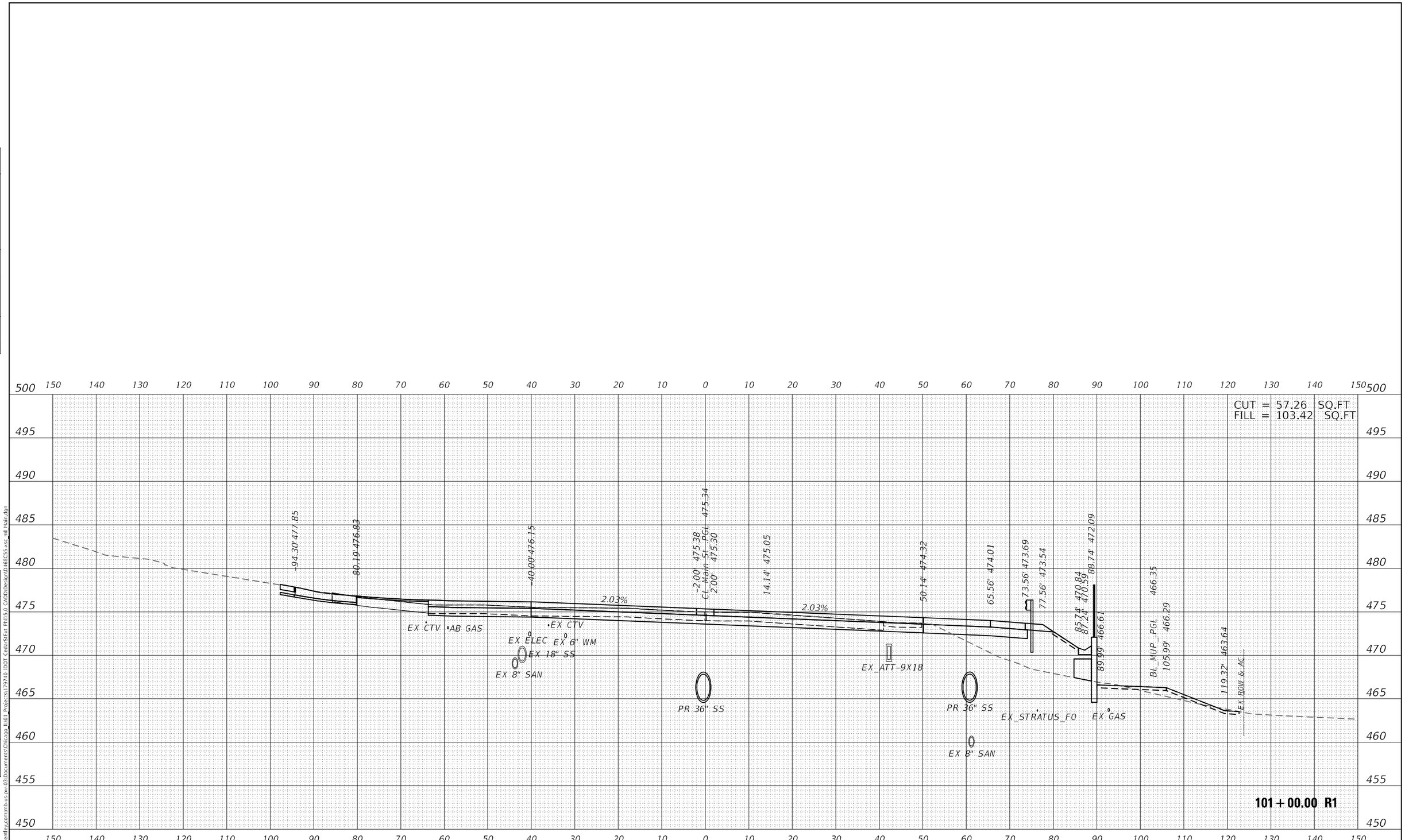

Michael Baker INTERNATIONAL	200 W Adams St, Ste 1800 Chicago, IL 60606 Phone: (312) 707 8770 MBAKERINTL.COM	USER NAME = DLamb	DESIGNED - TOM	REVISED -	STATE OF ILLINOIS DEPARTMENT OF TRANSPORTATION
			DRAWN - TOM	REVISED -	
		PLOT SCALE = 20.0000 ' / in.	CHECKED - RBB	REVISED -	
		PLOT DATE = 6/7/2023	DATE - 06/08/2023	REVISED -	

CEDAR ST. (IL-8/IL-116) OVER TZPR & IL-29
CROSS SECTIONS – MAIN STREET

SCALE: 10:1 | SHEET OF SHEETS | STA. 101+00.00 R1 TO STA. 101+00.00 R1

F.A.P. RTE.	SECTION	COUNTY	TOTAL SHEETS	SHEET NO.
VAR.	13 (HVB, HB-3) BR-1;R	TAZEWELL	1173	1055
		CONTRACT NO. 68C55		
		ILLINOIS	FED. AID PROJECT	

FINAL SURVEY: SURVEYED / PLOTTED / TEMPLATE / AREAS / AREAS CHECKED — NOTE BOOK NO. — BY — DATE

ORIGINAL SURVEY: SURVEYED / PLOTTED / TEMPLATE / AREAS / AREAS CHECKED — NOTE BOOK NO. — BY — DATE

MODEL: PCL_MAINST
FILE NAME: pw:\\mb-us-pw.bentley.com:mb-us-pw-03\Documents\Chicago_IL\01_Projects\179740 IDOT CedarStExt Phil\5.0 CADD\Design\D468C55-xsc_ml Main.dgn

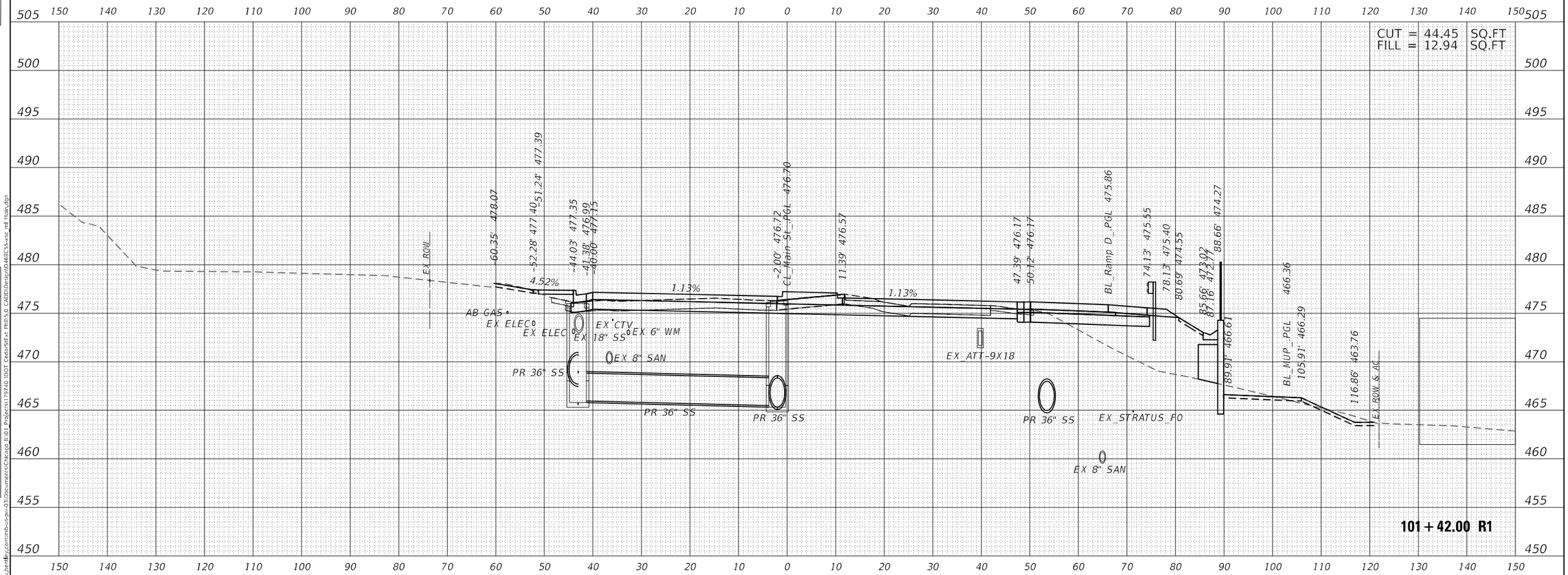

Michael Baker INTERNATIONAL	200 W Adams St, Ste 1800 Chicago, IL 60606 Phone: (312) 707 8770 MBAKERINTL.COM	USER NAME = DLamb	DESIGNED - TOM	REVISED -	STATE OF ILLINOIS DEPARTMENT OF TRANSPORTATION
			DRAWN - TOM	REVISED -	
		PLOT SCALE = 20.0000 ' / in.	CHECKED - RBB	REVISED -	
		PLOT DATE = 6/7/2023	DATE - 06/08/2023	REVISED -	

CEDAR ST. (IL-8/IL-116) OVER TZPR & IL-29
CROSS SECTIONS – MAIN STREET

SCALE: 10:1 | SHEET OF SHEETS | STA. 101+42.00 R1 TO STA. 101+42.00 R1

F.A.P. RTE.	SECTION	COUNTY	TOTAL SHEETS	SHEET NO.
VAR.	13 (HVB, HB-3) BR-1;R	TAZEWELL	1173	1056
		CONTRACT NO. 68C55		
		ILLINOIS	FED. AID PROJECT	

FINAL SURVEY: SURVEYED / PLOTTED / TEMPLATE / AREAS / AREAS CHECKED — NOTE BOOK NO. — BY — DATE

ORIGINAL SURVEY: SURVEYED / PLOTTED / TEMPLATE / AREAS / AREAS CHECKED — NOTE BOOK NO. — BY — DATE

MODEL: PCL_MAINST
FILE NAME: pw:\\mb-us-pw.bentley.com:mb-us-pw-03\Documents\Chicago_IL\01_Projects\179740 IDOT CedarStExt Phil\5.0 CADD\Design\D468C55-xsc_ml Main.dgn

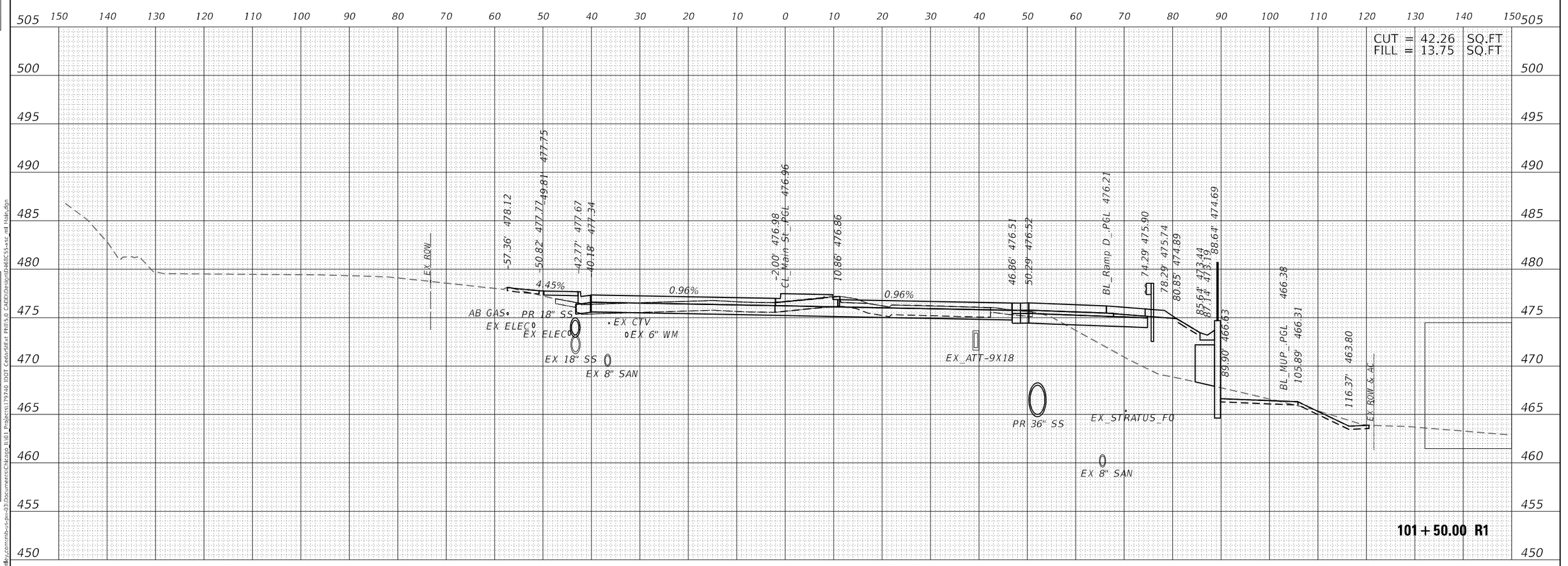

Michael Baker INTERNATIONAL	200 W Adams St, Ste 1800 Chicago, IL 60606 Phone: (312) 707 8770 MBAKERINTL.COM	USER NAME = DLamb	DESIGNED - TOM	REVISED -	STATE OF ILLINOIS DEPARTMENT OF TRANSPORTATION
			DRAWN - TOM	REVISED -	
		PLOT SCALE = 20.0000 ' / in.	CHECKED - RBB	REVISED -	
		PLOT DATE = 6/7/2023	DATE - 06/08/2023	REVISED -	

CEDAR ST. (IL-8/IL-116) OVER TZPR & IL-29
CROSS SECTIONS – MAIN STREET

SCALE: 10:1 | SHEET OF SHEETS | STA. 101+50.00 R1 TO STA. 101+50.00 R1

F.A.P. RTE.	SECTION	COUNTY	TOTAL SHEETS	SHEET NO.
VAR.	13 (HVB, HB-3) BR-1;R	TAZEWELL	1173	1057
		CONTRACT NO. 68C55		
		ILLINOIS	FED. AID PROJECT	

FINAL SURVEY: SURVEYED / PLOTTED / TEMPLATE / AREAS / AREAS CHECKED — NOTE BOOK NO. — BY — DATE

ORIGINAL SURVEY: SURVEYED / PLOTTED / TEMPLATE / AREAS / AREAS CHECKED — NOTE BOOK NO. — BY — DATE

MODEL: PCL_MAINST
FILE NAME: pw://mb-us-pw.bentley.com:mb-us-pw-03\Documents\Chicago_IL\01_Projects\179740 IDOT CedarStExt Phil\5.0 CADD\Design\D468C55-xsc_ml Main.dgn

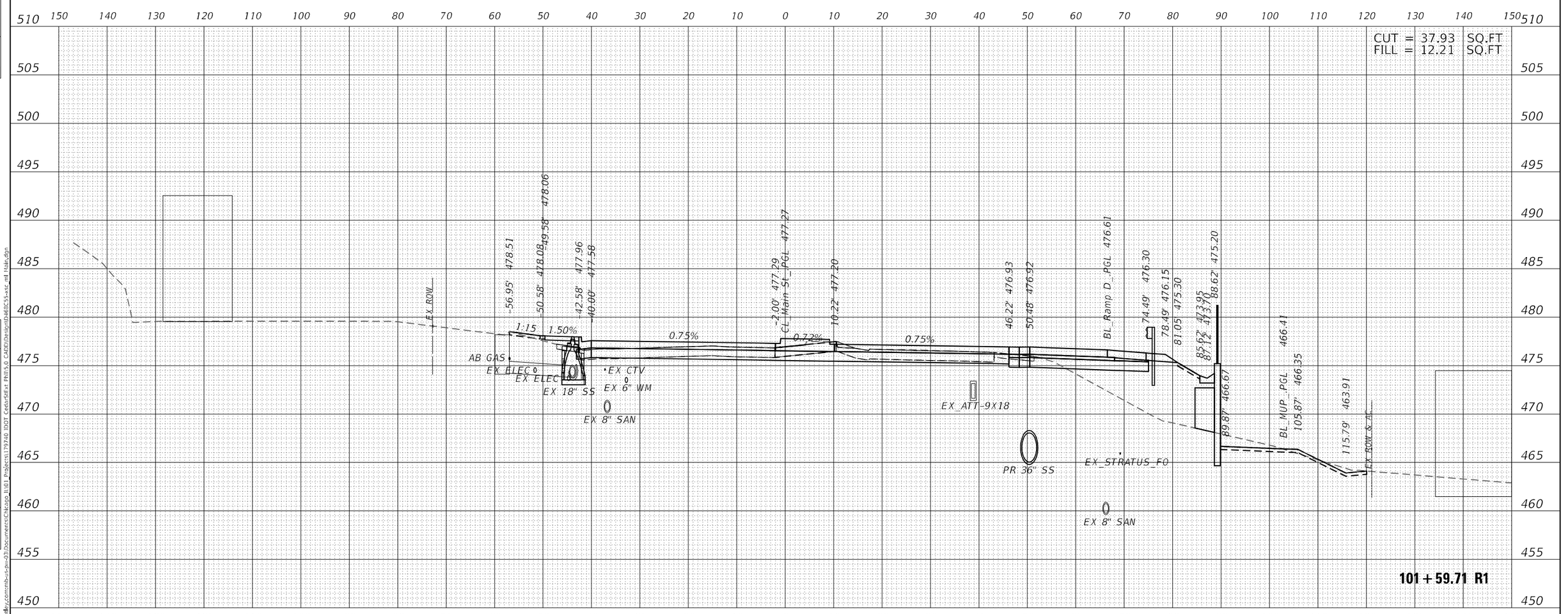

Michael Baker INTERNATIONAL	200 W Adams St, Ste 1800 Chicago, IL 60606 Phone: (312) 707 8770 MBAKERINTL.COM	USER NAME = DLamb	DESIGNED - TOM	REVISED -	STATE OF ILLINOIS DEPARTMENT OF TRANSPORTATION
			DRAWN - TOM	REVISED -	
		PLOT SCALE = 20.0000 ' / in.	CHECKED - RBB	REVISED -	
		PLOT DATE = 6/7/2023	DATE - 06/08/2023	REVISED -	

CEDAR ST. (IL-84/IL-116) OVER TZPR & IL-29
CROSS SECTIONS - MAIN STREET

SCALE: 10:1 | SHEET OF SHEETS | STA. 101+59.71 R1 TO STA. 101+59.71 R1

F.A.P. RTE.	SECTION	COUNTY	TOTAL SHEETS	SHEET NO.
VAR.	13 (HVB, HB-3) BR-1;R	TAZEWELL	1173	1058
		CONTRACT NO. 68C55		
		ILLINOIS	FED. AID PROJECT	

FINAL SURVEY: NOTE BOOK NO. / SURVEYED / PLOTTED / TEMPLATE / AREAS / AREAS CHECKED / BY / DATE

ORIGINAL SURVEY: NOTE BOOK NO. / SURVEYED / PLOTTED / TEMPLATE / AREAS / AREAS CHECKED / BY / DATE

MODEL: PCL_MAINST
FILE NAME: pw://mb-us-pw.bentley.com:mb-us-pw-03\Documents\Chicago_IL\01_Projects\179740 IDOT CedarStExt Phil\5.0 CADD\Design\D468C55-xsc_ml Main.dgn

FINAL SURVEY	NOTE BOOK	NO.
SURVEYED		
PLOTTED		
TEMPLATE		
AREAS		
AREAS CHECKED		

BY	DATE

ORIGINAL SURVEY	NOTE BOOK	NO.
SURVEYED		
PLOTTED		
TEMPLATE		
AREAS		
AREAS CHECKED		

BY	DATE

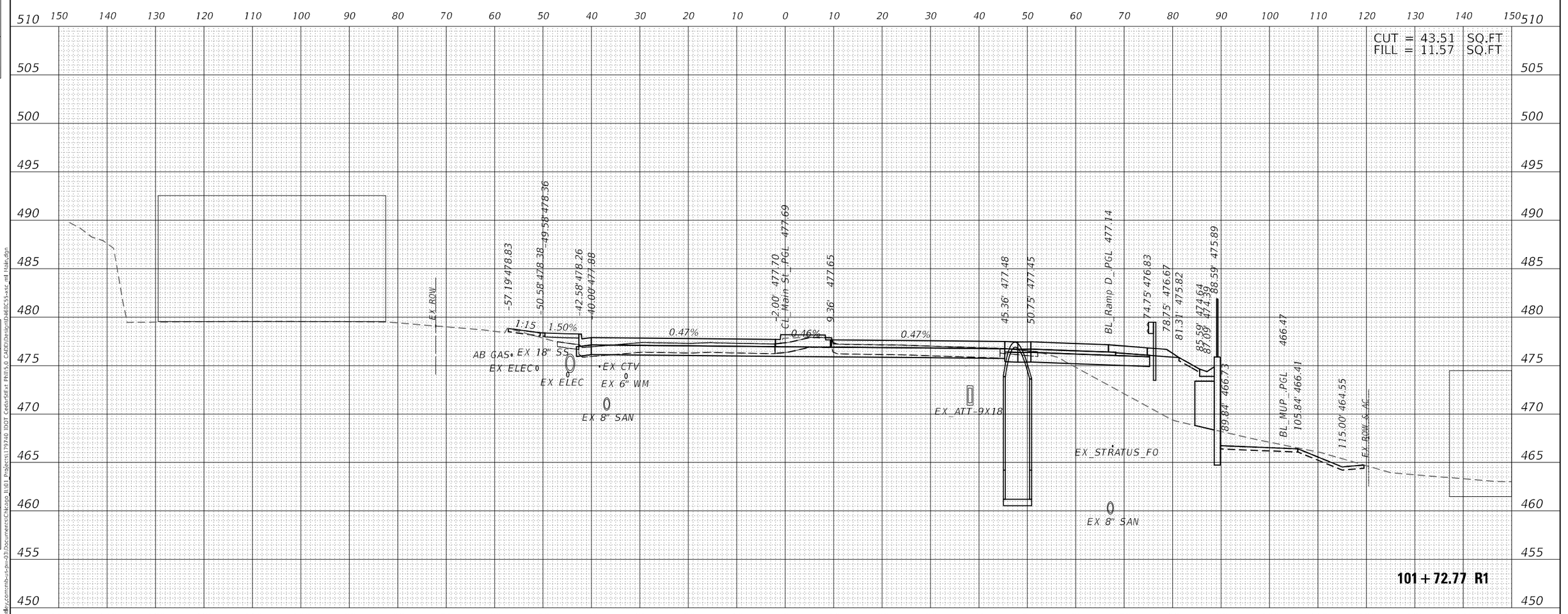

Michael Baker INTERNATIONAL	200 W Adams St, Ste 1800 Chicago, IL 60606 Phone: (312) 707 8770 MBAKERINTL.COM	USER NAME = DLamb	DESIGNED - TOM	REVISED -	
			DRAWN - TOM	REVISED -	
		PLOT SCALE = 20.0000 ' / in.	CHECKED - RBB	REVISED -	
		PLOT DATE = 6/7/2023	DATE - 06/08/2023	REVISED -	

STATE OF ILLINOIS
DEPARTMENT OF TRANSPORTATION

CEDAR ST. (IL-8/IL-116) OVER TZPR & IL-29
CROSS SECTIONS – MAIN STREET

SCALE: 10:1 | SHEET OF SHEETS | STA. 101+72.77 R1 TO STA. 101+72.77 R1

F.A.P. RTE.	SECTION	COUNTY	TOTAL SHEETS	SHEET NO.
VAR.	13 (HVB, HB-3) 8R-1;R	TAZEWELL	1173	1059
		CONTRACT NO. 68C55		
	ILLINOIS	FED. AID PROJECT		

MODEL: PCL_MAINST
FILE NAME: pw:\\mb-us-nv-pwfile.cxtmmb-us-pw-03.Documents\Chicago_IL\01_Projects\179740 IDOT Cedar St Ext Phase 3.0 CAD\Design\04863C55-xsc_m1 Main.dgn

FINAL SURVEY	
NOTE BOOK	
NO.	

	BY	DATE
SURVEYED		
PLOTTED		
TEMPLATE		
AREAS		
AREAS CHECKED		

ORIGINAL SURVEY	
NOTE BOOK	
NO.	

	BY	DATE
SURVEYED		
PLOTTED		
TEMPLATE		
AREAS		
AREAS CHECKED		

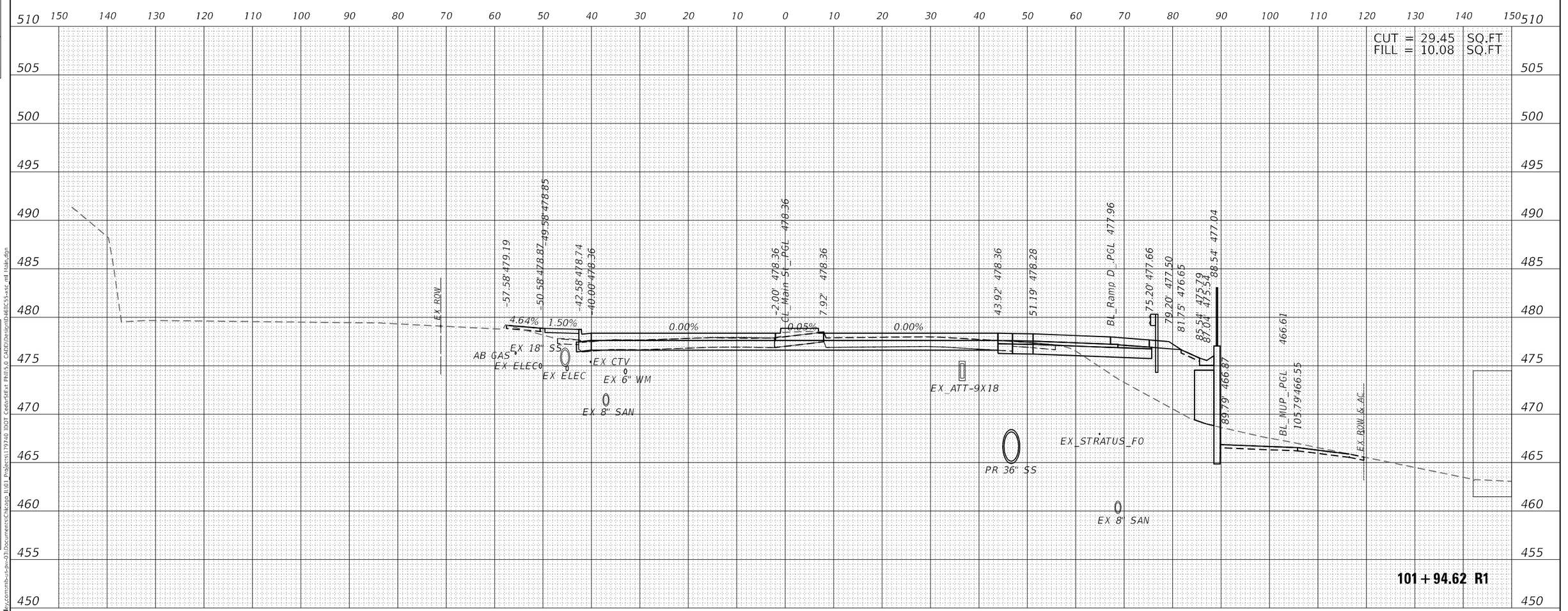

MODEL: PCL MAINST
FILE NAME: p:\env\ms-us-pw01\projects\Chicago_IL01_Projects\179740 IDOT Cedar St Ext Phase 3.0 CADD\Design\04863C55-xsc.ml Main.dgn

Michael Baker INTERNATIONAL	200 W Adams St, Ste 1800 Chicago, IL 60606 Phone: (312) 707 8770 MBAKERINTL.COM	USER NAME = DLamb	DESIGNED - TOM	REVISED -
			DRAWN - TOM	REVISED -
		PLOT SCALE = 20.0000 ' / in.	CHECKED - RBB	REVISED -
		PLOT DATE = 6/7/2023	DATE - 06/08/2023	REVISED -

STATE OF ILLINOIS
DEPARTMENT OF TRANSPORTATION

CEDAR ST. (IL-84/IL-116) OVER TZPR & IL-29
CROSS SECTIONS – MAIN STREET

SCALE: 10:1 | SHEET OF SHEETS | STA. 101+94.62 R1 TO STA. 101+94.62 R1

F.A.P. RTE.	SECTION	COUNTY	TOTAL SHEETS	SHEET NO.
VAR.	13 (HVB, HB-3) 8R-1;R	TAZEWELL	1173	1060
		CONTRACT NO. 68C55		
	ILLINOIS	FED. AID PROJECT		

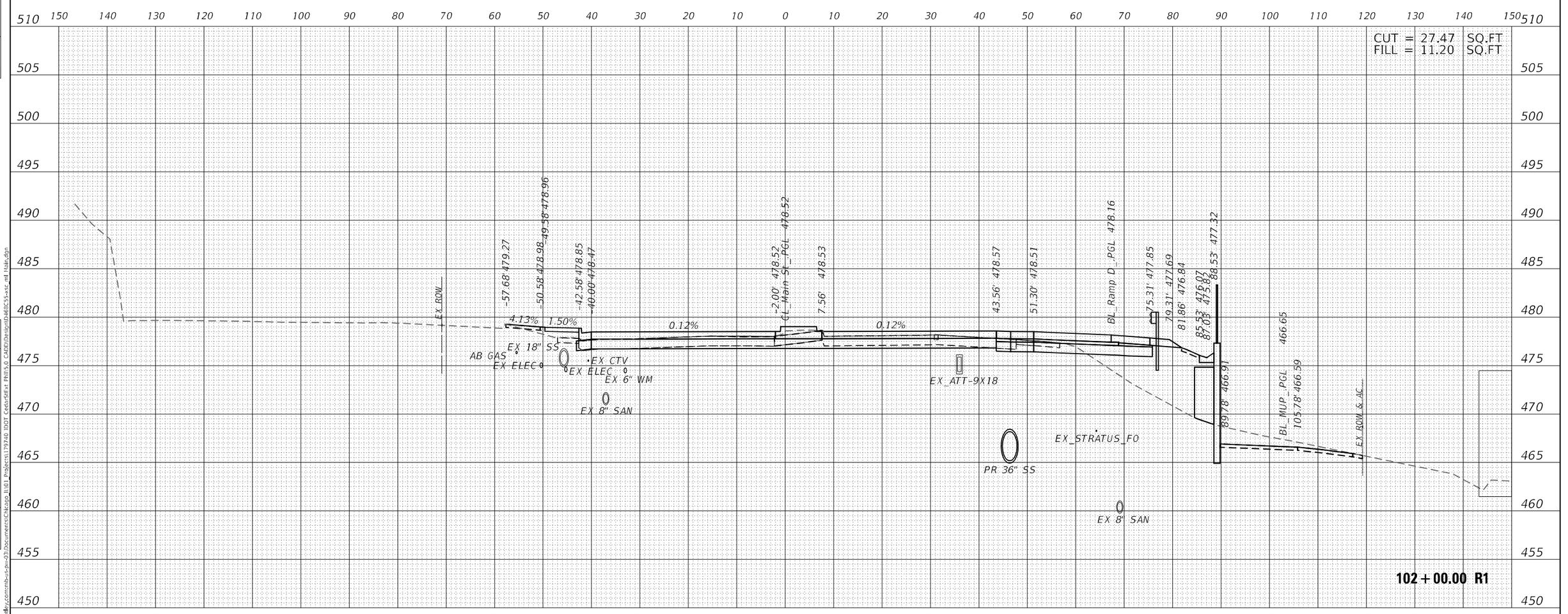

Michael Baker INTERNATIONAL	200 W Adams St, Ste 1800 Chicago, IL 60606 Phone: (312) 707 8770 MBAKERINTL.COM	USER NAME = DLamb	DESIGNED - TOM	REVISED -	STATE OF ILLINOIS DEPARTMENT OF TRANSPORTATION
			DRAWN - TOM	REVISED -	
		PLOT SCALE = 20.0000 ' / in.	CHECKED - RBB	REVISED -	
		PLOT DATE = 6/7/2023	DATE - 06/08/2023	REVISED -	

CEDAR ST. (IL-84L-116) OVER TZPR & IL-29
CROSS SECTIONS – MAIN STREET

SCALE: 10:1 | SHEET OF SHEETS | STA. 102+00.00 R1 TO STA. 102+00.00 R1

F.A.P. RTE.	SECTION	COUNTY	TOTAL SHEETS	SHEET NO.
VAR.	13 (HVB, HB-3) BR-1;R	TAZEWELL	1173	1061
		CONTRACT NO. 68C55		
		ILLINOIS	FED. AID PROJECT	

FINAL SURVEY: SURVEYED / PLOTTED / TEMPLATE / AREAS / AREAS CHECKED — NOTE BOOK NO. — BY — DATE

ORIGINAL SURVEY: SURVEYED / PLOTTED / TEMPLATE / AREAS / AREAS CHECKED — NOTE BOOK NO. — BY — DATE

MODEL: PCL_MAINST
FILE NAME: pw:\\mb-us-pw.bentley.com:mb-us-pw-03\Documents\Chicago_IL\01_Projects\179740 IDOT CedarStExt Phil\5.0 CADD\Design\D468C55-xsc_m1 Main.dgn

FINAL SURVEY		BY	DATE
NOTE BOOK	SURVEYED		
NO.	PLOTTED		
	TEMPLATE		
	AREAS		
	AREAS CHECKED		

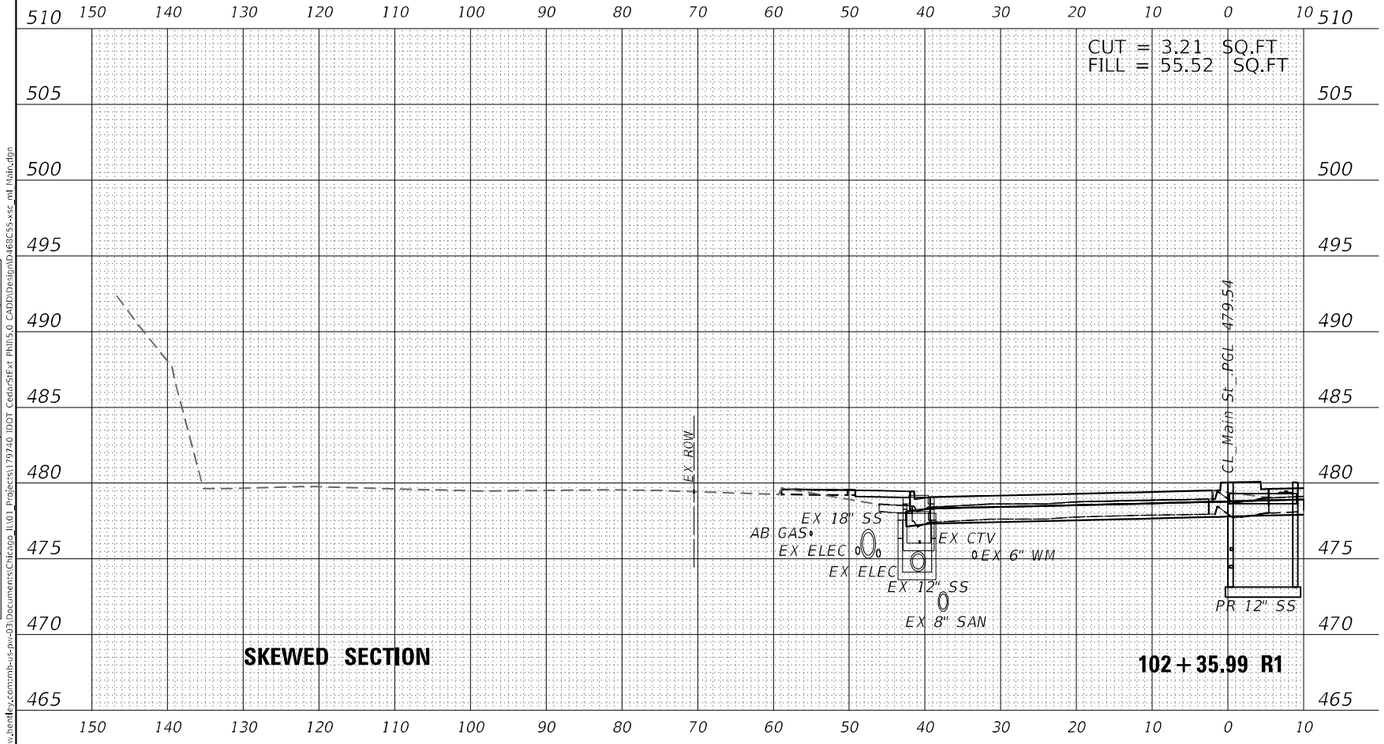

ORIGINAL SURVEY		BY	DATE
NOTE BOOK	SURVEYED		
NO.	PLOTTED		
	TEMPLATE		
	AREAS		
	AREAS CHECKED		

MODEL: PCL_1140NST
FILE NAME: D:\Wmb-us-nv-chenfile-p03\Documents\Chicago_1101_Projects\179740 IDOT Cedar StExt Phll\5.0 CADD\Design\D468C55-xsc_ml Main.dgn

Michael Baker INTERNATIONAL
200 W Adams St, Ste 1800
Chicago, IL 60606
Phone: (312) 707 8770
MBAKERINTL.COM

USER NAME = DLamb	DESIGNED - TOM		REVISED -
	DRAWN - TOM		REVISED -
PLOT SCALE = 20.0000 ' / in.	CHECKED - RBB		REVISED -
PLOT DATE = 6/7/2023	DATE - 06/08/2023		REVISED -

STATE OF ILLINOIS
DEPARTMENT OF TRANSPORTATION

CEDAR ST. (IL-81/IL-116) OVER TZPR & IL-29
CROSS SECTIONS – MAIN STREET

SCALE: 10:1 | SHEET OF SHEETS | STA. 102+35.99 R1 TO STA. 102+35.99 R1

F.A.P. RTE.	SECTION	COUNTY	TOTAL SHEETS	SHEET NO.
VAR.	13 (HVB, HB-3) BR-1;R	TAZEWELL	1173	1062
		CONTRACT NO. 68C55		
	ILLINOIS	FED. AID PROJECT		

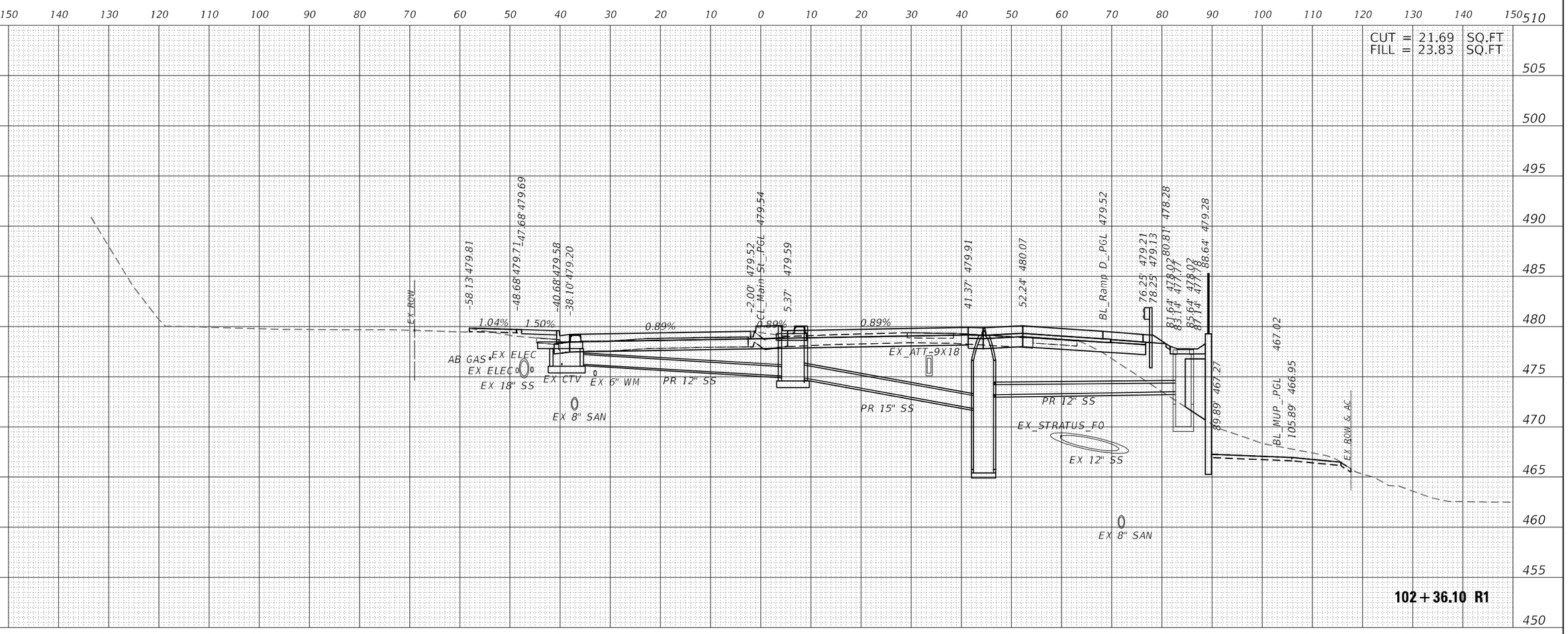

Michael Baker INTERNATIONAL	200 W Adams St, Ste 1800 Chicago, IL 60606 Phone: (312) 707 8770 MBAKERINTL.COM	USER NAME = DLamb	DESIGNED - TOM	REVISED -	STATE OF ILLINOIS DEPARTMENT OF TRANSPORTATION
			DRAWN - TOM	REVISED -	
		PLOT SCALE = 20.0000 ' / in.	CHECKED - RBB	REVISED -	
		PLOT DATE = 6/7/2023	DATE - 06/08/2023	REVISED -	

CEDAR ST. (IL-84L-116) OVER TZPR & IL-29
CROSS SECTIONS - MAIN STREET

SCALE: 10:1 | SHEET OF SHEETS | STA. 102+36.10 R1 TO STA. 102+36.10 R1

F.A.P. RTE.	SECTION	COUNTY	TOTAL SHEETS	SHEET NO.
VAR.	13 (HVB, HB-3) BR-1;R	TAZEWELL	1173	1063
		CONTRACT NO. 68C55		
		ILLINOIS	FED. AID PROJECT	

FINAL SURVEY | NOTE BOOK NO. | SURVEYED | PLOTTED | TEMPLATE | AREAS | AREAS CHECKED | BY | DATE

ORIGINAL SURVEY | NOTE BOOK NO. | SURVEYED | PLOTTED | TEMPLATE | AREAS | AREAS CHECKED | BY | DATE

MODEL: PCL_MAINST
FILE NAME: pw:\\mb-us-pw.bentley.com:mb-us-pw-03\Documents\Chicago_IL\01_Projects\179740 IDOT CedarStExt Phil\5.0 CADD\Design\D468C55-xsc_m1 Main.dgn

FINAL SURVEY

NO.	NOTE BOOK	SURVEYED	PLOTTED	TEMPLATE	AREAS	AREAS CHECKED	BY	DATE

ORIGINAL SURVEY

NO.	NOTE BOOK	SURVEYED	PLOTTED	TEMPLATE	AREAS	AREAS CHECKED	BY	DATE

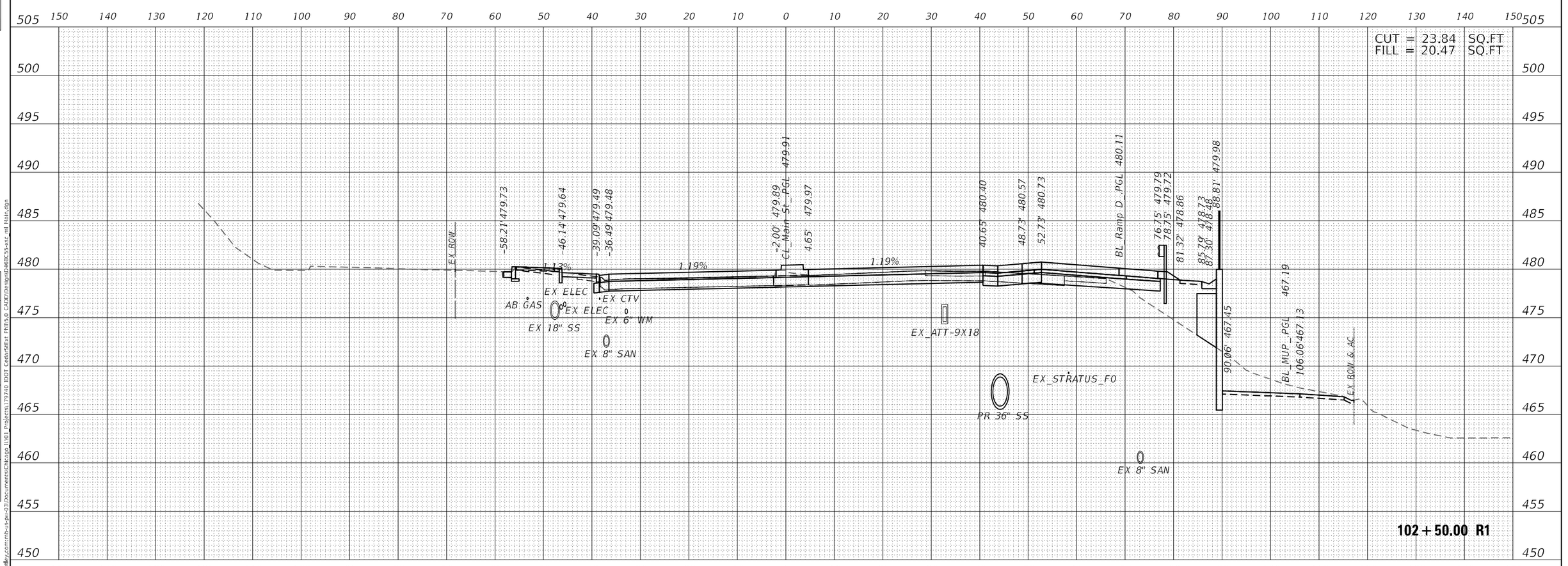

MODEL: PCL MAINST
FILE NAME: pw:\\mbi-us-nv.bentley.com:mbi-ust-pw-03.Documents\Chicago (1101) Projects\179740 IDOT Cedar St Ext Phase 5.0 CAD\Design\04 Sheets\C55 xsc mst Main.dgn

Michael Baker INTERNATIONAL
200 W Adams St, Ste 1800
Chicago, IL 60606
Phone: (312) 707 8770
MBAKERINTL.COM

USER NAME = DLamb	DESIGNED - TOM	REVISED -	
	DRAWN - TOM	REVISED -	
PLOT SCALE = 20.0000 ' / in.	CHECKED - RBB	REVISED -	
PLOT DATE = 6/7/2023	DATE - 06/08/2023	REVISED -	

STATE OF ILLINOIS
DEPARTMENT OF TRANSPORTATION

CEDAR ST. (IL-84/IL-116) OVER TZPR & IL-29
CROSS SECTIONS – MAIN STREET

SCALE: 10:1 | SHEET OF SHEETS | STA. 102+50.00 R1 TO STA. 102+50.00 R1

F.A.P. RTE.	SECTION	COUNTY	TOTAL SHEETS	SHEET NO.
VAR.	13 (HVB, HB-3) 8R-1;R	TAZEWELL	1173	1064
		CONTRACT NO. 68C55		
	ILLINOIS	FED. AID PROJECT		

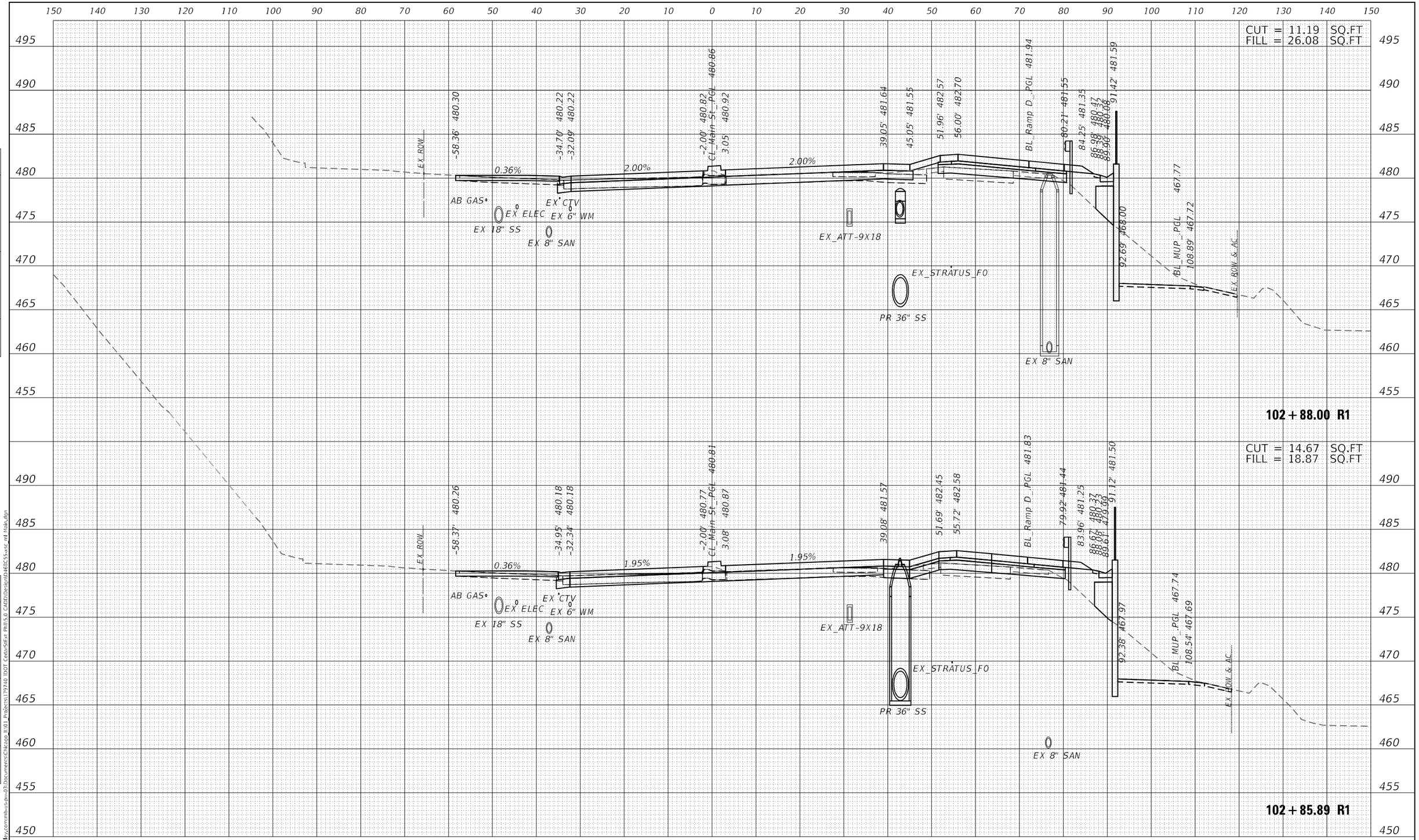

Michael Baker INTERNATIONAL	200 W Adams St, Ste 1800 Chicago, IL 60606 Phone: (312) 707 8770 MBAKERINTL.COM	USER NAME = DLamb	DESIGNED - TOM	REVISED -	STATE OF ILLINOIS DEPARTMENT OF TRANSPORTATION
			DRAWN - TOM	REVISED -	
		PLOT SCALE = 20.0000 ' / in.	CHECKED - RBB	REVISED -	
		PLOT DATE = 6/7/2023	DATE - 06/08/2023	REVISED -	

CEDAR ST. (IL-84L-116) OVER TZPR & IL-29
CROSS SECTIONS - MAIN STREET

SCALE: 10:1 | SHEET OF SHEETS | STA. 102+85.89 R1 TO STA. 102+85.89 R1

F.A.P. RTE.	SECTION	COUNTY	TOTAL SHEETS	SHEET NO.
VAR.	13 (HVB, HB-3) BR-1;R	TAZEWELL	1173	1065
		CONTRACT NO. 68C55		
		ILLINOIS FED. AID PROJECT		

FINAL SURVEY | NOTE BOOK | NO. | SURVEYED | PLOTTED | TEMPLATE | AREAS | AREAS CHECKED | BY | DATE

ORIGINAL SURVEY | NOTE BOOK | NO. | SURVEYED | PLOTTED | TEMPLATE | AREAS | AREAS CHECKED | BY | DATE

MODEL: PCL_MAINST
FILE NAME: pw:\\mb-us-pw.bentley.com:mb-us-pw-03\Documents\Chicago_IL\01_Projects\179740 IDOT CedarStExt Phill\5.0 CADD\Design\D468C55-xsc_ml Main.dgn

ORIGINAL SURVEY	NOTE BOOK	NO.
FINAL SURVEY	NOTE BOOK	NO.

SURVEYED
PLOTTED
TEMPLATE
AREAS
AREAS CHECKED
BY
DATE

CUT = 9.33 SQ.FT
FILL = 27.17 SQ.FT

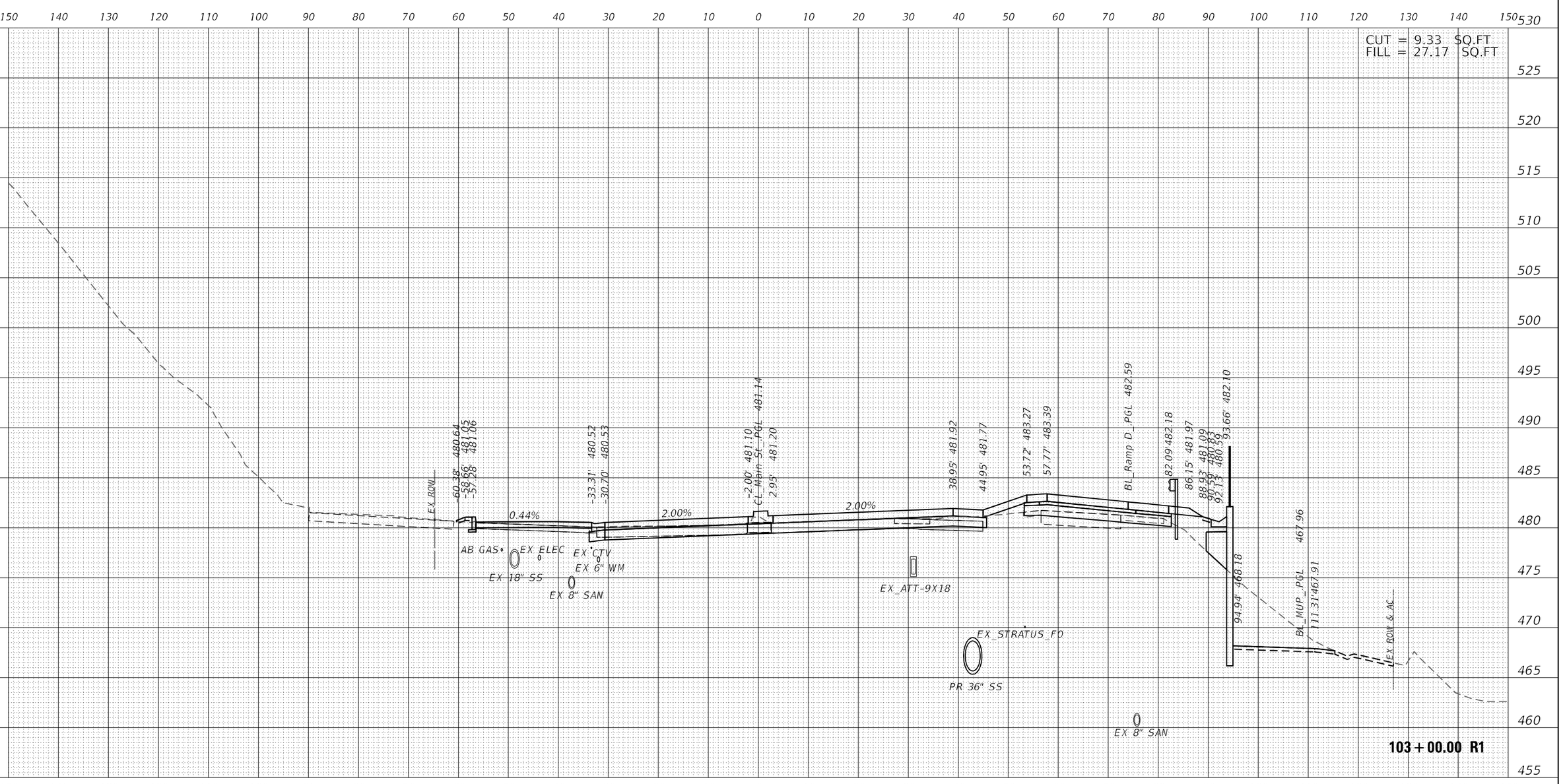

MODEL: PCL MAINST
FILE NAME: pw:\\mb-us-inv.bentley.com:mb-us-inv-03.Documents\Chicago_IL\01 Projects\179740 IDOT Cedar St Ext Phase 5.0 CADD\Design\04 68C55 xsc ml Main.dgn

USER NAME = DLamb	DESIGNED - TOM	REVISED -	
	DRAWN - TOM	REVISED -	
PLOT SCALE = 20.0000 ' / in.	CHECKED - RBB	REVISED -	
PLOT DATE = 6/7/2023	DATE - 06/08/2023	REVISED -	

Michael Baker INTERNATIONAL
200 W Adams St, Ste 1800
Chicago, IL 60606
Phone: (312) 707 8770
MBAKERINTL.COM

STATE OF ILLINOIS
DEPARTMENT OF TRANSPORTATION

CEDAR ST. (IL-8/IL-116) OVER TZPR & IL-29
CROSS SECTIONS – MAIN STREET

SCALE: 10:1 | SHEET OF SHEETS | STA. 103+00.00 R1 TO STA. 103+00.00 R1

F.A.P. RTE.	SECTION	COUNTY	TOTAL SHEETS	SHEET NO.
VAR.	13 (HVB, HB-3) 8R-1;R	TAZEWELL	1173	1066
		CONTRACT NO. 68C55		
	ILLINOIS	FED. AID PROJECT		

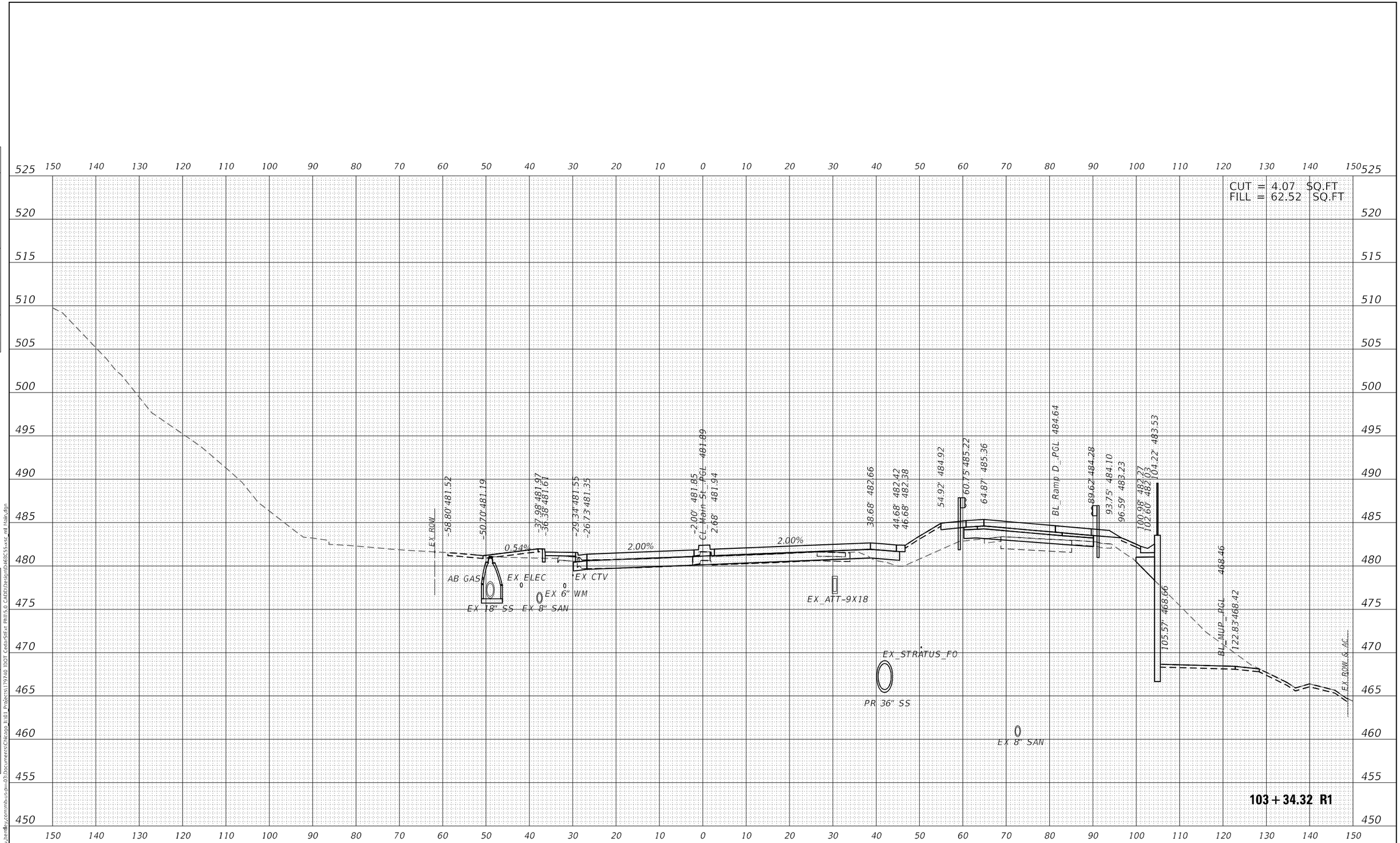

Michael Baker INTERNATIONAL 200 W Adams St, Ste 1800 Chicago, IL 60606 Phone: (312) 707 8770 MBAKERINTL.COM	USER NAME = DLamb	DESIGNED - TOM	REVISED -	STATE OF ILLINOIS DEPARTMENT OF TRANSPORTATION	CEDAR ST. (IL-84L-116) OVER TZPR & IL-29 CROSS SECTIONS - MAIN STREET
		DRAWN - TOM	REVISED -		
	PLOT SCALE = 20.0000 ' / in.	CHECKED - RBB	REVISED -		
	PLOT DATE = 6/7/2023	DATE - 06/08/2023	REVISED -		SCALE: 10:1 SHEET OF SHEETS STA. 103+34.32 R1 TO STA. 103+34.32 R1

F.A.P. RTE.	SECTION	COUNTY	TOTAL SHEETS	SHEET NO.
VAR.	13 (HVB, HB-3) BR-1;R	TAZEWELL	1173	1067
		CONTRACT NO. 68C55		
		ILLINOIS FED. AID PROJECT		

FINAL SURVEY: SURVEYED, PLOTTED, TEMPLATE, AREAS, AREAS CHECKED, NOTE BOOK NO., BY, DATE

ORIGINAL SURVEY: SURVEYED, PLOTTED, TEMPLATE, AREAS, AREAS CHECKED, NOTE BOOK NO., BY, DATE

MODEL: PCL_MAINST
FILE NAME: pw:\\mb-us-pw.bentley.com:mb-us-pw-03\Documents\Chicago_IL\01_Projects\179740 IDOT CedarStExt Phil\5.0 CADD\Design\D468C55-xsc_ml_Main.dgn

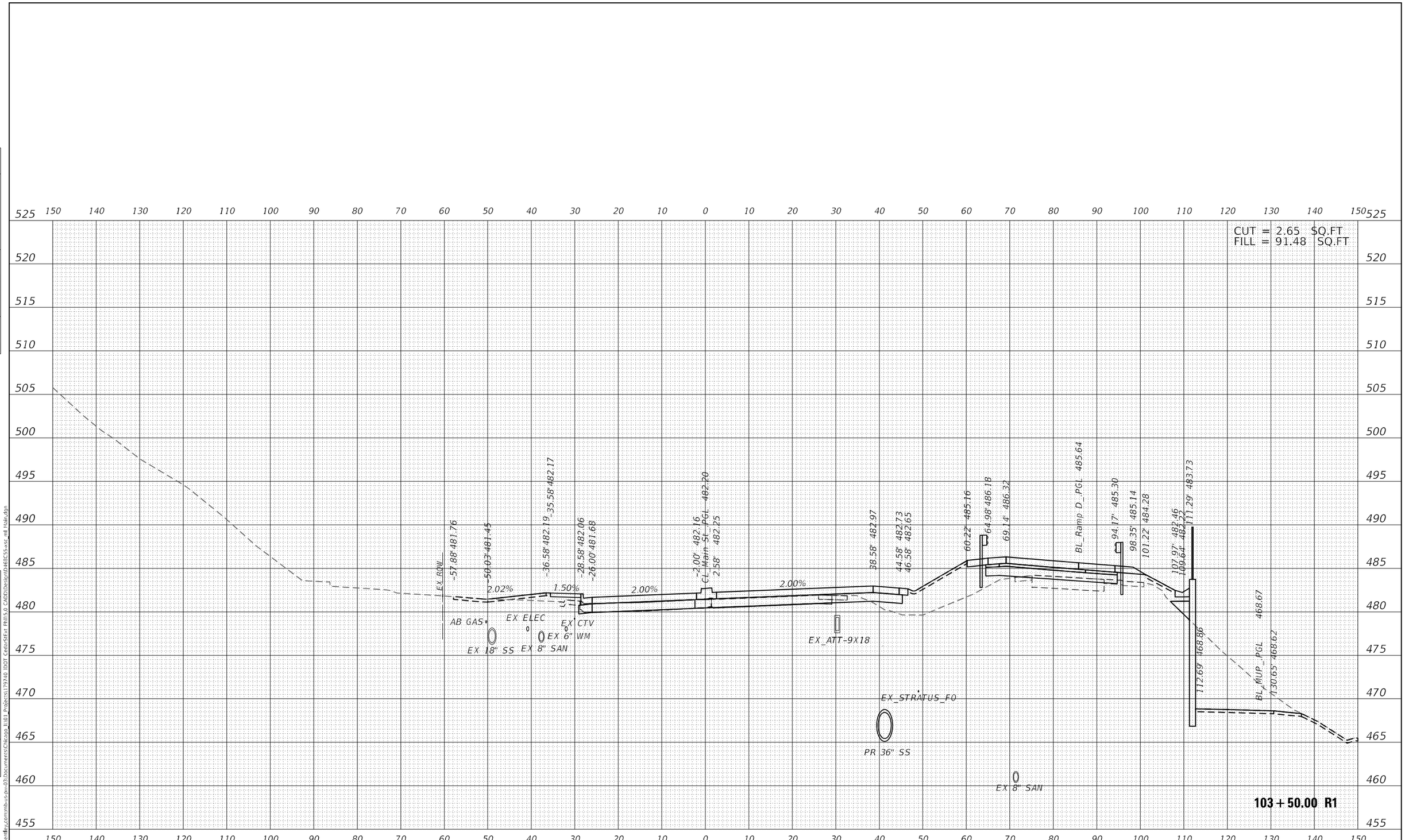

Michael Baker INTERNATIONAL	200 W Adams St, Ste 1800 Chicago, IL 60606 Phone: (312) 707 8770 MBAKERINTL.COM	USER NAME = DLamb	DESIGNED - TOM	REVISED -	STATE OF ILLINOIS DEPARTMENT OF TRANSPORTATION	CEDAR ST. (IL-84L-116) OVER TZPR & IL-29 CROSS SECTIONS - MAIN STREET	F.A.P. RTE.	SECTION	COUNTY	TOTAL SHEETS	SHEET NO.
			DRAWN - TOM	REVISED -			VAR.	13 (HVB, HB-3) BR-1;R	TAZEWELL	1173	1068
		PLOT SCALE = 20.0000 ' / in.	CHECKED - RBB	REVISED -					CONTRACT NO. 68C55		
		PLOT DATE = 6/7/2023	DATE - 06/08/2023	REVISED -		SCALE: 10:1 SHEET OF SHEETS STA. 103+50.00 R1 TO STA. 103+50.00 R1			ILLINOIS FED. AID PROJECT		

FINAL SURVEY: SURVEYED, PLOTTED, TEMPLATE, AREAS, AREAS CHECKED — NOTE BOOK NO. — BY — DATE

ORIGINAL SURVEY: SURVEYED, PLOTTED, TEMPLATE, AREAS, AREAS CHECKED — NOTE BOOK NO. — BY — DATE

MODEL: PCL_MAINST
FILE NAME: pw:\\mb-us-pw.bentley.com:mb-us-pw-03\Documents\Chicago_IL\01_Projects\179740 IDOT CedarStExt Phil\5.0 CADD\Design\D468C55-xsc_ml Main.dgn

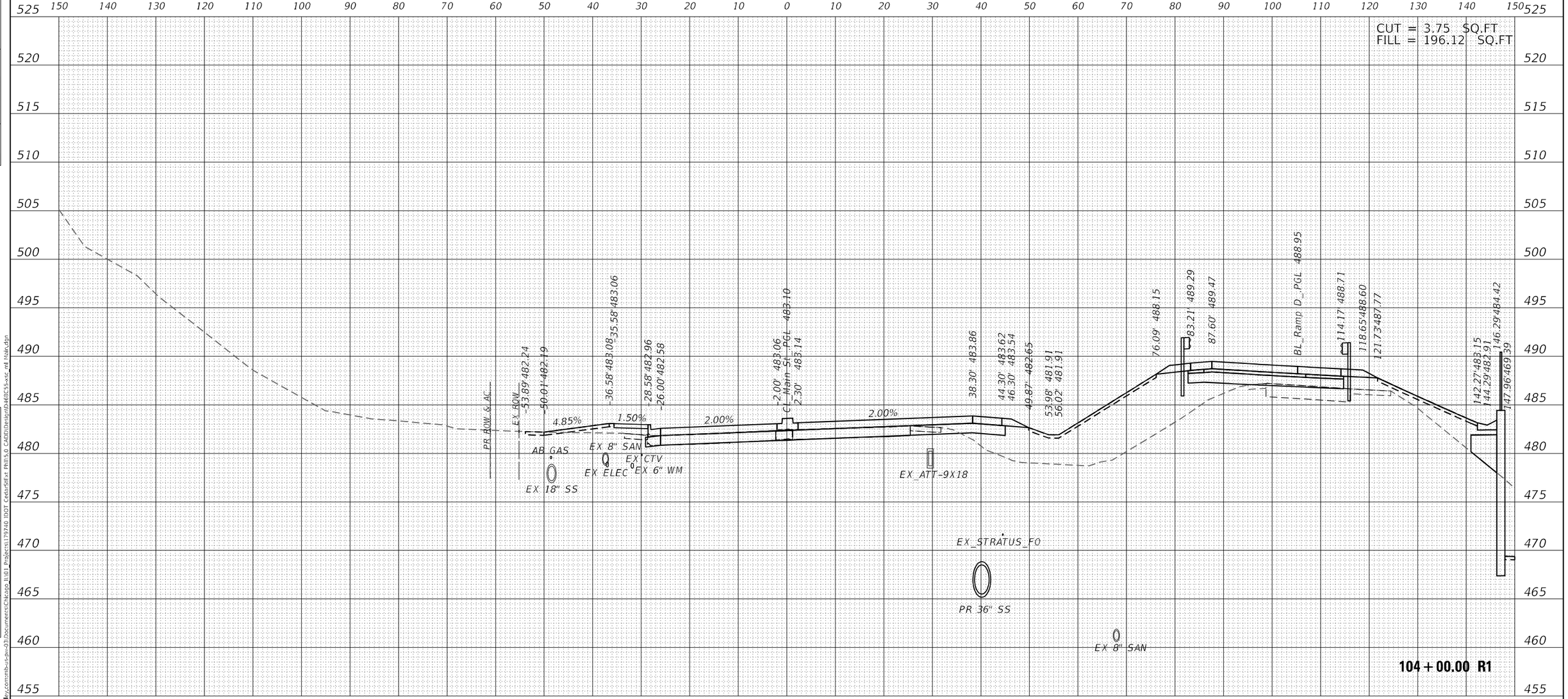

ORIGINAL SURVEY — NOTE BOOK — NO. — SURVEYED — PLOTTED — TEMPLATE — AREAS — AREAS CHECKED — BY — DATE

FINAL SURVEY — NOTE BOOK — NO. — SURVEYED — PLOTTED — TEMPLATE — AREAS — AREAS CHECKED — BY — DATE

MODEL: PCL_MAINST
FILE NAME: c:\mb-us-nw.dgn\mb-us-nw.dgn

Michael Baker INTERNATIONAL
200 W Adams St, Ste 1800
Chicago, IL 60606
Phone: (312) 707 8770
MBAKERINTL.COM

USER NAME = DLamb	DESIGNED - TOM	REVISED -
	DRAWN - TOM	REVISED -
PLOT SCALE = 20.0000 ' / in.	CHECKED - RBB	REVISED -
PLOT DATE = 6/7/2023	DATE - 06/08/2023	REVISED -

STATE OF ILLINOIS
DEPARTMENT OF TRANSPORTATION

CEDAR ST. (IL-84/IL-116) OVER TZPR & IL-29
CROSS SECTIONS – MAIN STREET

SCALE: 10:1 | SHEET OF SHEETS | STA. 104+00.00 R1 TO STA. 104+00.00 R1

F.A.P. RTE.	SECTION	COUNTY	TOTAL SHEETS	SHEET NO.
VAR.	13 (HVB, HB-3) 8R-1;R	TAZEWELL	1173	1069
		CONTRACT NO. 68C55		
	ILLINOIS	FED. AID PROJECT		

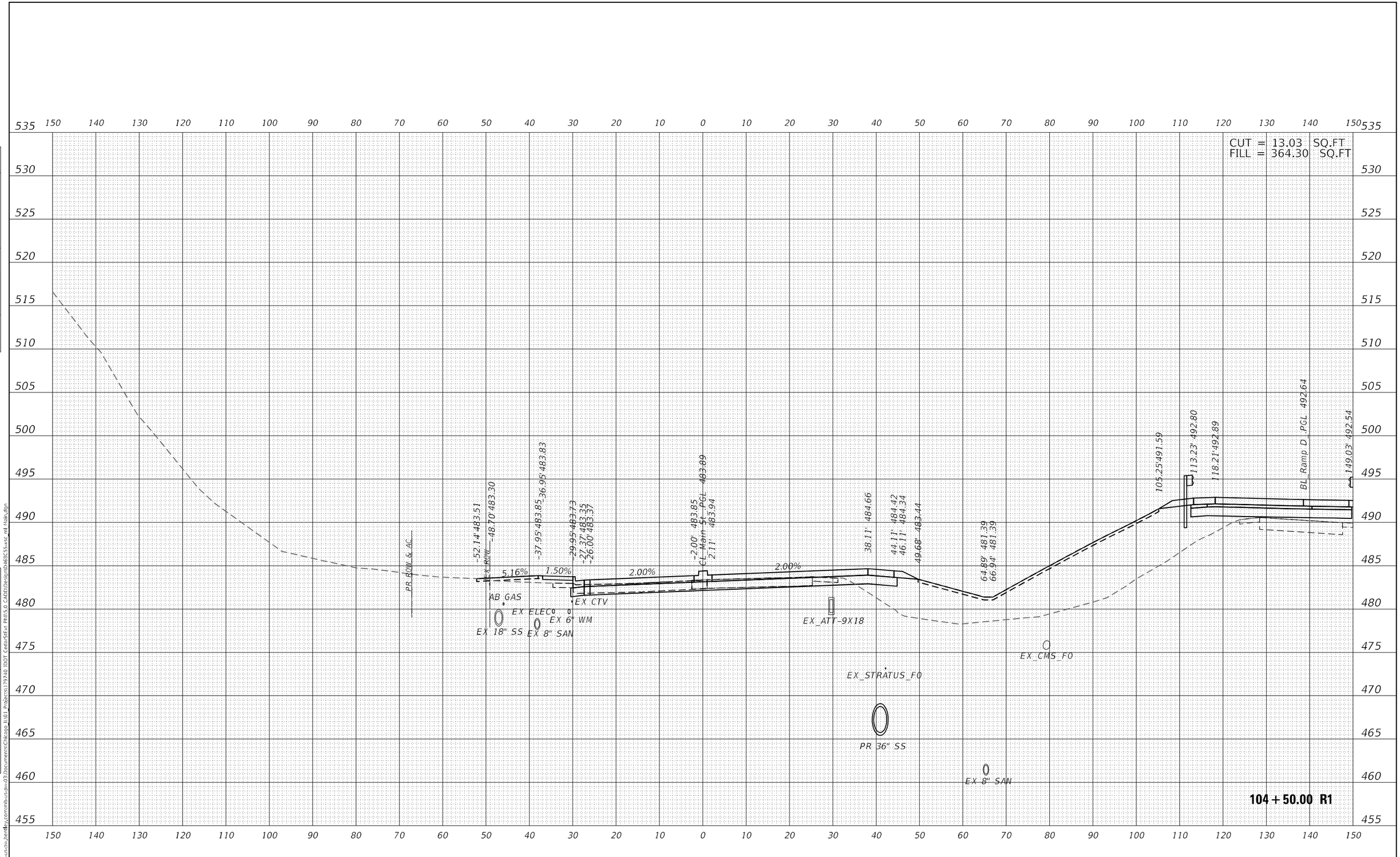

Michael Baker INTERNATIONAL 200 W Adams St, Ste 1800 Chicago, IL 60606 Phone: (312) 707 8770 MBAKERINTL.COM	USER NAME = DLamb	DESIGNED - TOM	REVISED -	STATE OF ILLINOIS DEPARTMENT OF TRANSPORTATION	CEDAR ST. (IL-84/IL-116) OVER TZPR & IL-29 CROSS SECTIONS - MAIN STREET
		DRAWN - TOM	REVISED -		
	PLOT SCALE = 20.0000 ' / in.	CHECKED - RBB	REVISED -		
	PLOT DATE = 6/7/2023	DATE - 06/08/2023	REVISED -		SCALE: 10:1 SHEET OF SHEETS STA. 104+50.00 R1 TO STA. 104+50.00 R1

F.A.P. RTE.	SECTION	COUNTY	TOTAL SHEETS	SHEET NO.
VAR.	13 (HVB, HB-3) BR-1;R	TAZEWELL	1173	1070
		CONTRACT NO. 68C55		
		ILLINOIS FED. AID PROJECT		

FINAL SURVEY: SURVEYED / PLOTTED / TEMPLATE / AREAS / AREAS CHECKED — NOTE BOOK NO. — BY — DATE

ORIGINAL SURVEY: SURVEYED / PLOTTED / TEMPLATE / AREAS / AREAS CHECKED — NOTE BOOK NO. — BY — DATE

MODEL: PCL_MAINST
FILE NAME: pw:\\mb-us-pw.bentley.com:mb-us-pw-03\Documents\Chicago_IL\01_Projects\179740 IDOT CedarStExt Phil\5.0 CADD\Design\D468C55-xsc_ml Main.dgn

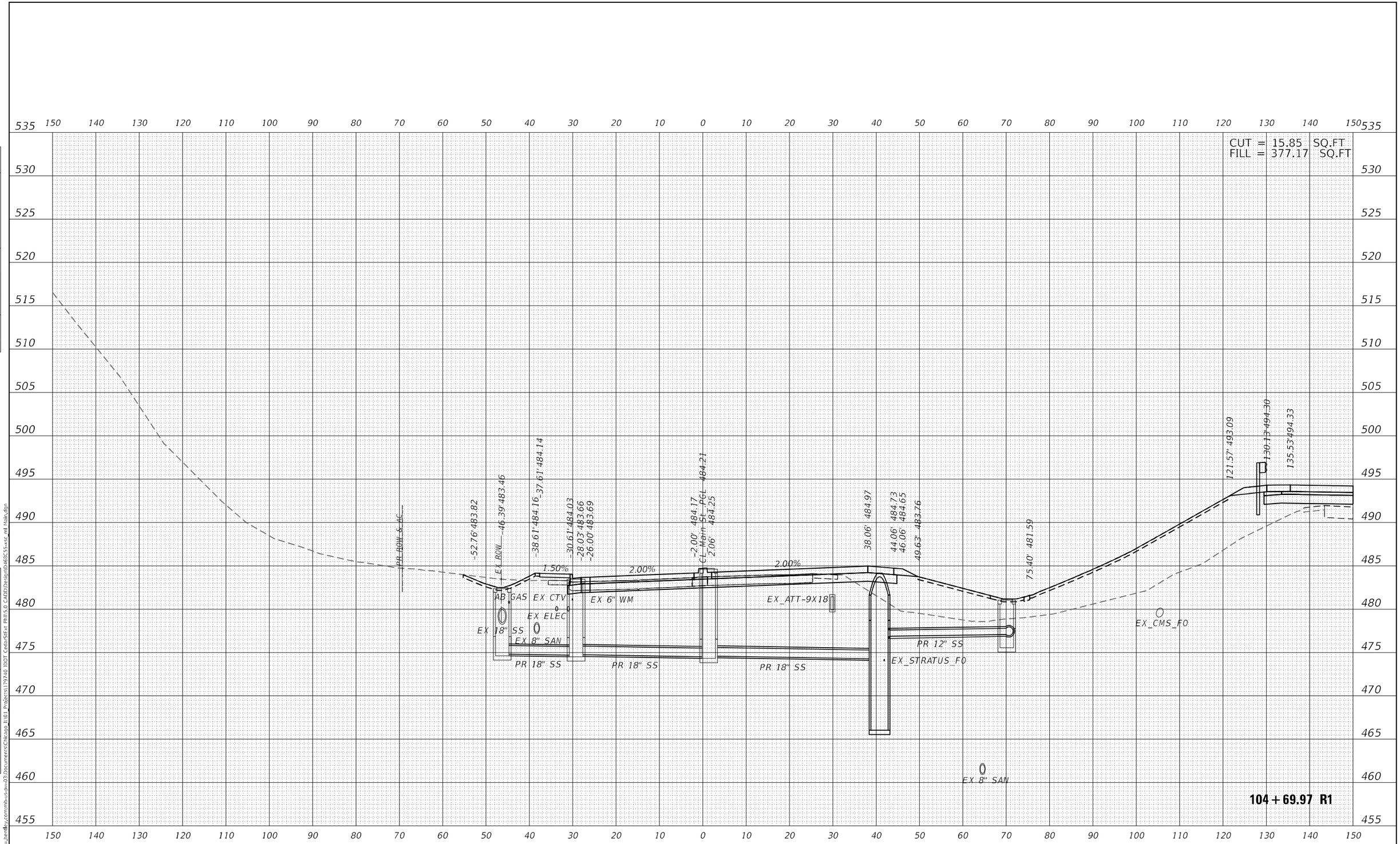

Michael Baker INTERNATIONAL	200 W Adams St, Ste 1800 Chicago, IL 60606 Phone: (312) 707 8770 MBAKERINTL.COM	USER NAME = DLamb	DESIGNED - TOM	REVISED -	STATE OF ILLINOIS DEPARTMENT OF TRANSPORTATION
			DRAWN - TOM	REVISED -	
		PLOT SCALE = 20.0000 ' / in.	CHECKED - RBB	REVISED -	
		PLOT DATE = 6/7/2023	DATE - 06/08/2023	REVISED -	

CEDAR ST. (IL-84L-116) OVER TZPR & IL-29
CROSS SECTIONS - MAIN STREET

SCALE: 10:1 | SHEET OF SHEETS | STA. 104+69.97 R1 TO STA. 104+69.97 R1

F.A.P. RTE.	SECTION	COUNTY	TOTAL SHEETS	SHEET NO.
VAR.	13 (HVB, HB-3) BR-1;R	TAZEWELL	1173	1071
		CONTRACT NO. 68C55		
		ILLINOIS	FED. AID PROJECT	

FINAL SURVEY: SURVEYED, PLOTTED, TEMPLATE, AREAS, AREAS CHECKED, NOTE BOOK NO., BY, DATE

ORIGINAL SURVEY: SURVEYED, PLOTTED, TEMPLATE, AREAS, AREAS CHECKED, NOTE BOOK NO., BY, DATE

MODEL: PCL_MAINST
FILE NAME: pw:\\mb-us-pw.bentley.com:mb-us-pw-03\Documents\Chicago_IL\01_Projects\179740 IDOT CedarStExt Phil\5.0 CADD\Design\D468C55-xsc_ml Main.dgn

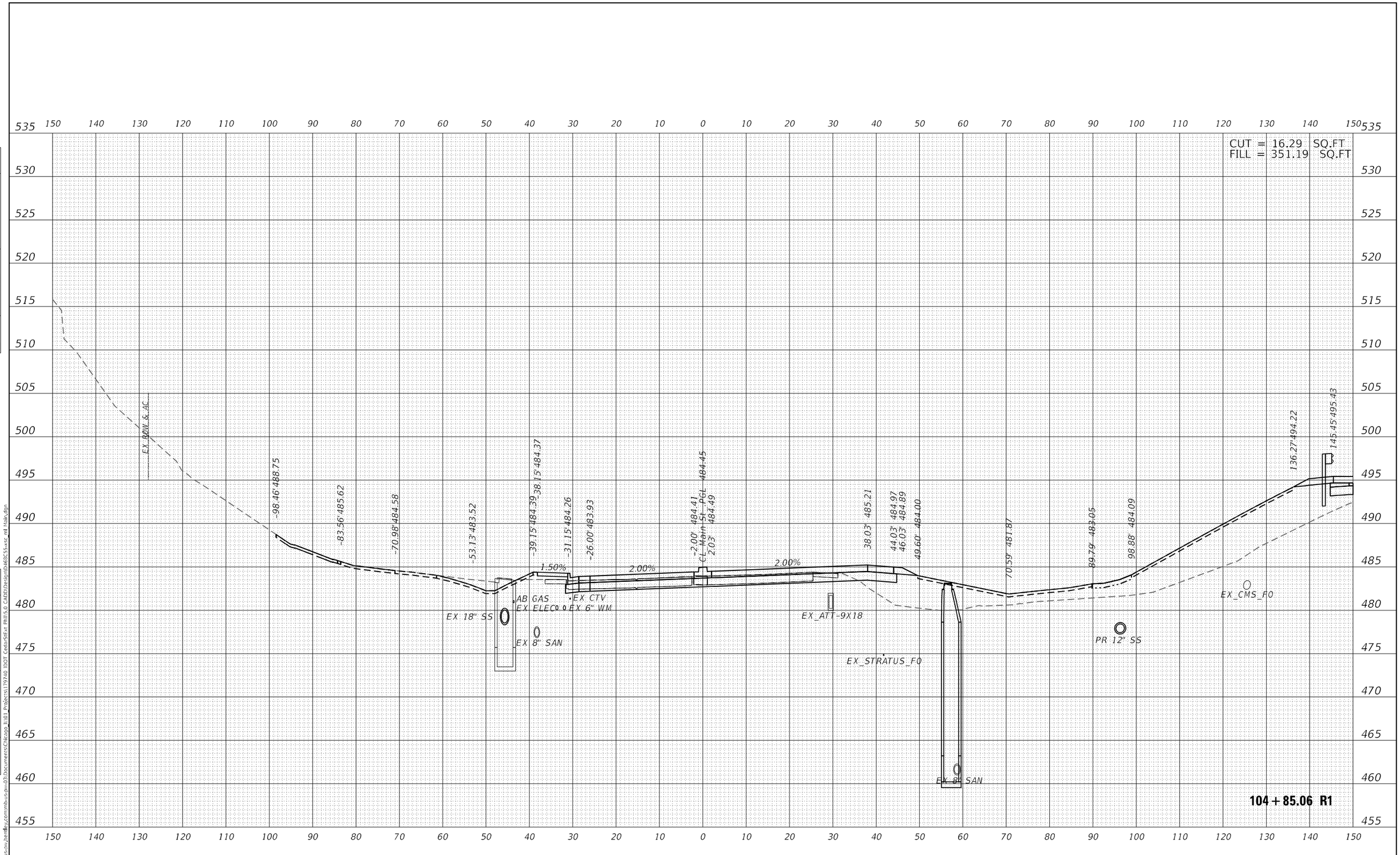

Michael Baker INTERNATIONAL	200 W Adams St, Ste 1800 Chicago, IL 60606 Phone: (312) 707 8770 MBAKERINTL.COM	USER NAME = DLamb	DESIGNED - TOM	REVISED -	STATE OF ILLINOIS DEPARTMENT OF TRANSPORTATION
			DRAWN - TOM	REVISED -	
		PLOT SCALE = 20.0000 ' / in.	CHECKED - RBB	REVISED -	
		PLOT DATE = 6/7/2023	DATE - 06/08/2023	REVISED -	

CEDAR ST. (IL-84L-116) OVER TZPR & IL-29
CROSS SECTIONS – MAIN STREET

SCALE: 10:1 | SHEET OF SHEETS | STA. 104+85.06 R1 TO STA. 104+85.06 R1

F.A.P. RTE.	SECTION	COUNTY	TOTAL SHEETS	SHEET NO.
VAR.	13 (HVB, HB-3) BR-1;R	TAZEWELL	1173	1072
		CONTRACT NO. 68C55		
		ILLINOIS	FED. AID PROJECT	

FINAL SURVEY: SURVEYED, PLOTTED, TEMPLATE, AREAS, AREAS CHECKED, NOTE BOOK NO., BY, DATE

ORIGINAL SURVEY: SURVEYED, PLOTTED, TEMPLATE, AREAS, AREAS CHECKED, NOTE BOOK NO., BY, DATE

MODEL: PCL_MAINST
FILE NAME: pw://mb-us-pw.bentley.com:mb-us-pw-03\Documents\Chicago_IL\01_Projects\179740 IDOT CedarStExt Phil\5.0 CADD\Design\D468C55-xsc_ml Main.dgn

FINAL SURVEY	BY	DATE
NOTE BOOK	SURVEYED	
NO.	PLOTTED	
	TEMPLATE	
	AREAS	
	AREAS CHECKED	

ORIGINAL SURVEY	3Y	DATE
NOTE BOOK	SURVEYED	
NO.	PLOTTED	
	TEMPLATE	
	AREAS	
	AREAS CHECKED	

CUT = 116.51 SQ.FT
FILL = 222.90 SQ.FT

-115.37 494.01
-44.00' 483.54
-39.72' 484.61
38.72' 484.59
-31.72' 484.49
-29.14' 484.11
-26.00' 484.17
-2.00' 484.65
CL Main St PCL
2.01' 484.73
38.01' 485.45
44.01' 485.21
46.01' 485.13
49.58' 484.24
70.59' 482.62
113.41' 486.89
122.57' 487.94
1.50%
2.00%
2.00%
2.00%
AB GAS
EX CTV
EX 6" WM
EX ELEC
EX 8" SAN
PR 18" SS
EX ATT-9X18
EX STRATUS FO
EX 8" SAN
PR 10" SAN
PR 12" SS
EX CMS FO
105 + 00.00 R1

MODEL: PCL_MAINST
FILE NAME: j:\vr\mb-ul-pw_prodkey.communb-ul-pw-03\Documents\Chicago_IL\01_Projects\179740 IDOT Cedar-St\Ext Plan\5.0 CADD\Design\D468C55-xsc_ml Main.dgn

Michael Baker INTERNATIONAL
200 W Adams St, Ste 1800
Chicago, IL 60606
Phone: (312) 707 8770
MBAKERINTL.COM

USER NAME = DLamb	DESIGNED - TOM	REVISED -
	DRAWN - TOM	REVISED -
PLOT SCALE = 20.0000 ' / in.	CHECKED - RBB	REVISED -
PLOT DATE = 6/7/2023	DATE - 06/08/2023	REVISED -

STATE OF ILLINOIS
DEPARTMENT OF TRANSPORTATION

CEDAR ST. (IL-84\IL-116) OVER TZPR & IL-29
CROSS SECTIONS – MAIN STREET

SCALE: 10:1 | SHEET OF SHEETS | STA. 105+00.00 R1 TO STA. 105+00.00 R1

F.A.P. RTE.	SECTION	COUNTY	TOTAL SHEETS	SHEET NO.
VAR.	13 (HVB, HB-3) BR-1;R	TAZEWELL	1173	1073
		CONTRACT NO. 68C55		
	ILLINOIS	FED. AID PROJECT		

CUT = 1980.47 SQ.FT
FILL = 16.61 SQ.FT

-101.29' 494.04
-82.22' 484.37
-79.22' 483.87
-76.21' 484.38
-58.20' 484.83
-55.19' 484.83
-40.89' 485.35
-33.89' 485.24
-31.31' 484.72
-26.00' 484.97
-2.00' 485.45
CL Main St PGL 485.49
2.00' 485.53
38.00' 486.25
44.00' 486.01
46.00' 485.93
49.95' 485.77
52.95' 485.77
67.77' 485.06
49969
12182

3.59%
1.50%
2.00%
2.00%
2.00%

AB GAS
EX CTV
EX ELEC
EX 6" WM
EX ATT-9X18
EX_STRATUS_FO
EX 8" SAN
EX 8" SAN
PR 10" SAN

105 + 50.00 R1

530 525 520 515 510 505 500 495 490 485 480 475 470 465 460 455

150 140 130 120 110 100 90 80 70 60 50 40 30 20 10 0 10 20 30 40 50 60 70 80 90 100 110 120 130 140 150

FINAL SURVEY	BY	DATE
NOTE BOOK	SURVEYED	
NO.	PLOTTED	
	TEMPLATE	
	AREAS	
	AREAS CHECKED	

ORIGINAL SURVEY	BY	DATE
NOTE BOOK	SURVEYED	
NO.	PLOTTED	
	TEMPLATE	
	AREAS	
	AREAS CHECKED	

MODEL: PCL_MAINST
FILE NAME: c:\mx\mb-us-nw.xlen4ey.commb-us-nw-03\Documents\Chicago IL\01 Projects\179740 IDOT Cedar\Sheet Phil\5.0 CADD\Design\D468C55-xsc_ml 1tab.dgn

Michael Baker INTERNATIONAL
200 W Adams St, Ste 1800
Chicago, IL 60606
Phone: (312) 707 8770
MBAKERINTL.COM

USER NAME = DLamb	DESIGNED - TOM	REVISED -	
	DRAWN - TOM	REVISED -	
PLOT SCALE = 20.0000 ' / in.	CHECKED - RBB	REVISED -	
PLOT DATE = 6/7/2023	DATE - 06/08/2023	REVISED -	

STATE OF ILLINOIS
DEPARTMENT OF TRANSPORTATION

CEDAR ST. (IL-84/IL-116) OVER TZPR & IL-29
CROSS SECTIONS – MAIN STREET

SCALE: 10:1 | SHEET OF SHEETS | STA. 105+50.00 R1 TO STA. 105+50.00 R1

F.A.P. RTE.	SECTION	COUNTY	TOTAL SHEETS	SHEET NO.
VAR.	13 (HVB, HB-3) 8R-1;R	TAZEWELL	1173	1074
		CONTRACT NO. 68C55		
	ILLINOIS FED. AID PROJECT			

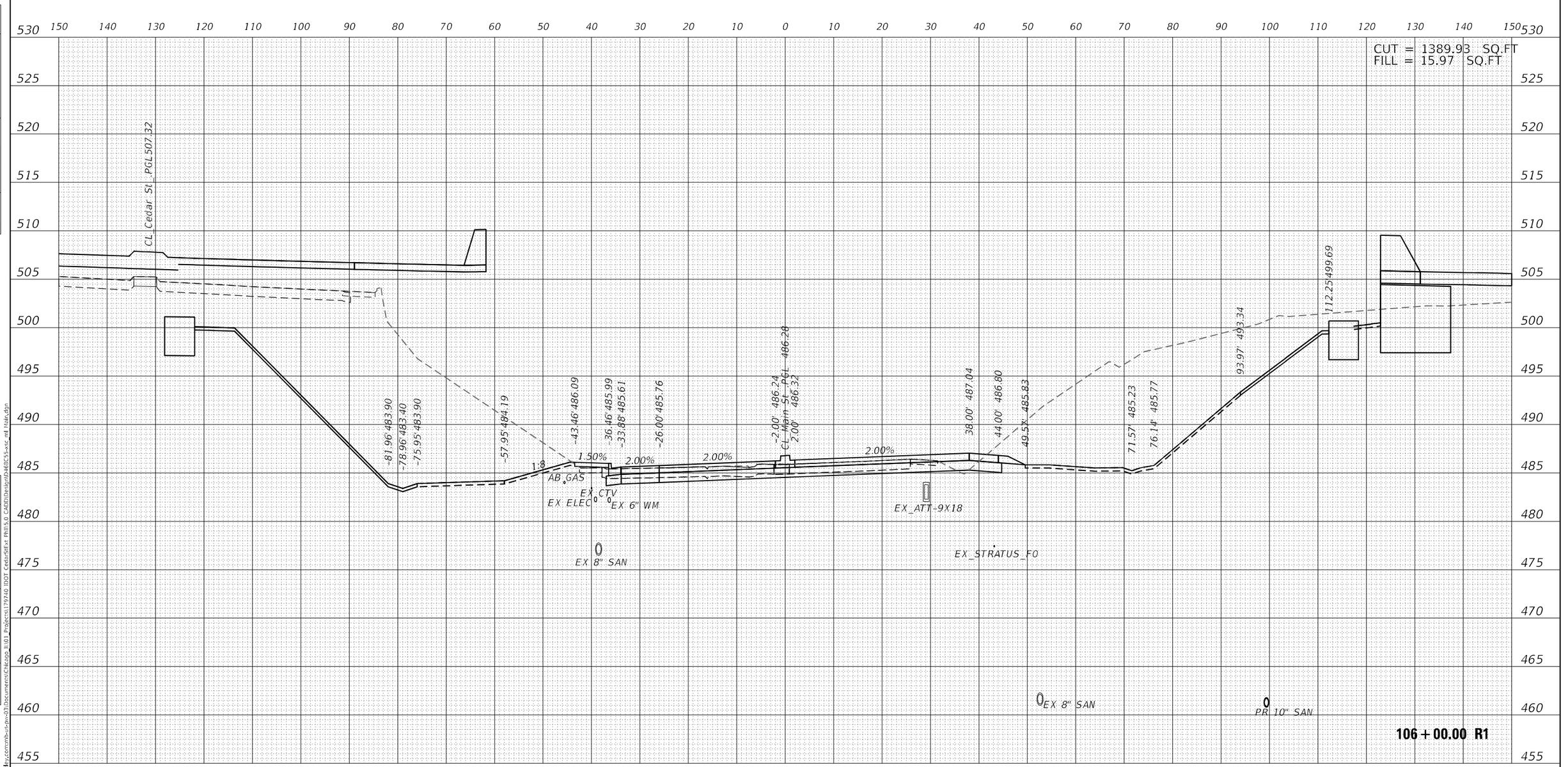

Michael Baker INTERNATIONAL — 200 W Adams St, Ste 1800, Chicago, IL 60606, Phone: (312) 707 8770, MBAKERINTL.COM	USER NAME = DLamb	DESIGNED - TOM	REVISED -
		DRAWN - TOM	REVISED -
	PLOT SCALE = 20.0000 ' / in.	CHECKED - RBB	REVISED -
	PLOT DATE = 6/7/2023	DATE - 06/08/2023	REVISED -

STATE OF ILLINOIS
DEPARTMENT OF TRANSPORTATION

CEDAR ST. (IL-81/IL-116) OVER TZPR & IL-29
CROSS SECTIONS – MAIN STREET

SCALE: 10:1 | SHEET OF SHEETS | STA. 106+00.00 R1 TO STA. 106+00.00 R1

F.A.P. RTE.	SECTION	COUNTY	TOTAL SHEETS	SHEET NO.
VAR.	13 (HVB, HB-3) BR-1;R	TAZEWELL	1173	1075
		CONTRACT NO. 68C55		
	ILLINOIS	FED. AID PROJECT		

DATE | BY | SURVEYED | PLOTTED | TEMPLATE | AREAS | AREAS CHECKED | NO. | NOTE BOOK | ORIGINAL SURVEY | FINAL SURVEY

MODEL: PCL_MAINST
FILE NAME: pw:\\m3-us-pw.bentley.com:mb-us-pw-03\Documents\Chicago_IL\01 Projects\179740 IDOT Cedar St\Ext Phil\5.0 CADD\Design\D468C55-xsc_ml Main.dgn

CUT = 127.77 SQ.FT
FILL = 301.76 SQ.FT

525 520 515 510 505 500 495 490 485 480 475 470 465 460 455

150 140 130 120 110 100 90 80 70 60 50 40 30 20 10 0 10 20 30 40 50 60 70 80 90 100 110 120 130 140 150

-78.45' 482.93
-63.63' 483.76
-46.43' 486.83
-39.43' 486.72
-36.84' 486.35
-26.00' 486.56
-2.00' 487.04
CL Main St PGL 487.08
2.00' 487.12
36.44' 487.81
42.44' 487.57
48.01' 486.60
79.54' 484.53

1:6
1.50%
2.00%
2.00%
2.00%

EX 12" SS
AB GAS, EX CTV
EX ELEC
EX 6" WM
EX 8" SAN
EX ATT-9X18
EX STRATUS FO
EX 8" SAN
PR 10" SAN

106+50.00 R1

USER NAME = DLamb	DESIGNED - TOM	REVISED -	
	DRAWN - TOM	REVISED -	
PLOT SCALE = 20.0000 ' / in.	CHECKED - RBB	REVISED -	
PLOT DATE = 6/7/2023	DATE - 06/08/2023	REVISED -	

Michael Baker INTERNATIONAL
200 W Adams St, Ste 1800
Chicago, IL 60606
Phone: (312) 707 8770
MBAKERINTL.COM

STATE OF ILLINOIS
DEPARTMENT OF TRANSPORTATION

CEDAR ST. (IL-8/IL-116) OVER TZPR & IL-29
CROSS SECTIONS - MAIN STREET

SCALE: 10:1 | SHEET OF SHEETS | STA. 106+50.00 R1 TO STA. 106+50.00 R1

F.A.P. RTE.	SECTION	COUNTY	TOTAL SHEETS	SHEET NO.
VAR.	13 (HVB, HB-3) 8R-1;R	TAZEWELL	1173	1076
		CONTRACT NO. 68C55		
	ILLINOIS FED. AID PROJECT			

ORIGINAL SURVEY — NOTE BOOK — NO. — SURVEYED — PLOTTED — TEMPLATE — AREAS — AREAS CHECKED — BY — DATE

FINAL SURVEY — NOTE BOOK — NO. — SURVEYED — PLOTTED — TEMPLATE — AREAS — AREAS CHECKED — BY — DATE

MODEL: PCL_MAINST
FILE NAME: pw:\\mb-us-nv-pw01.bentley.com:mb-us-nv-pw-03.Documents\Chicago_IL\01_Projects\179740 IDOT Cedar St Ext Phill 5.0 CADD\Design\0468C55-xsc_ml Main.dgn

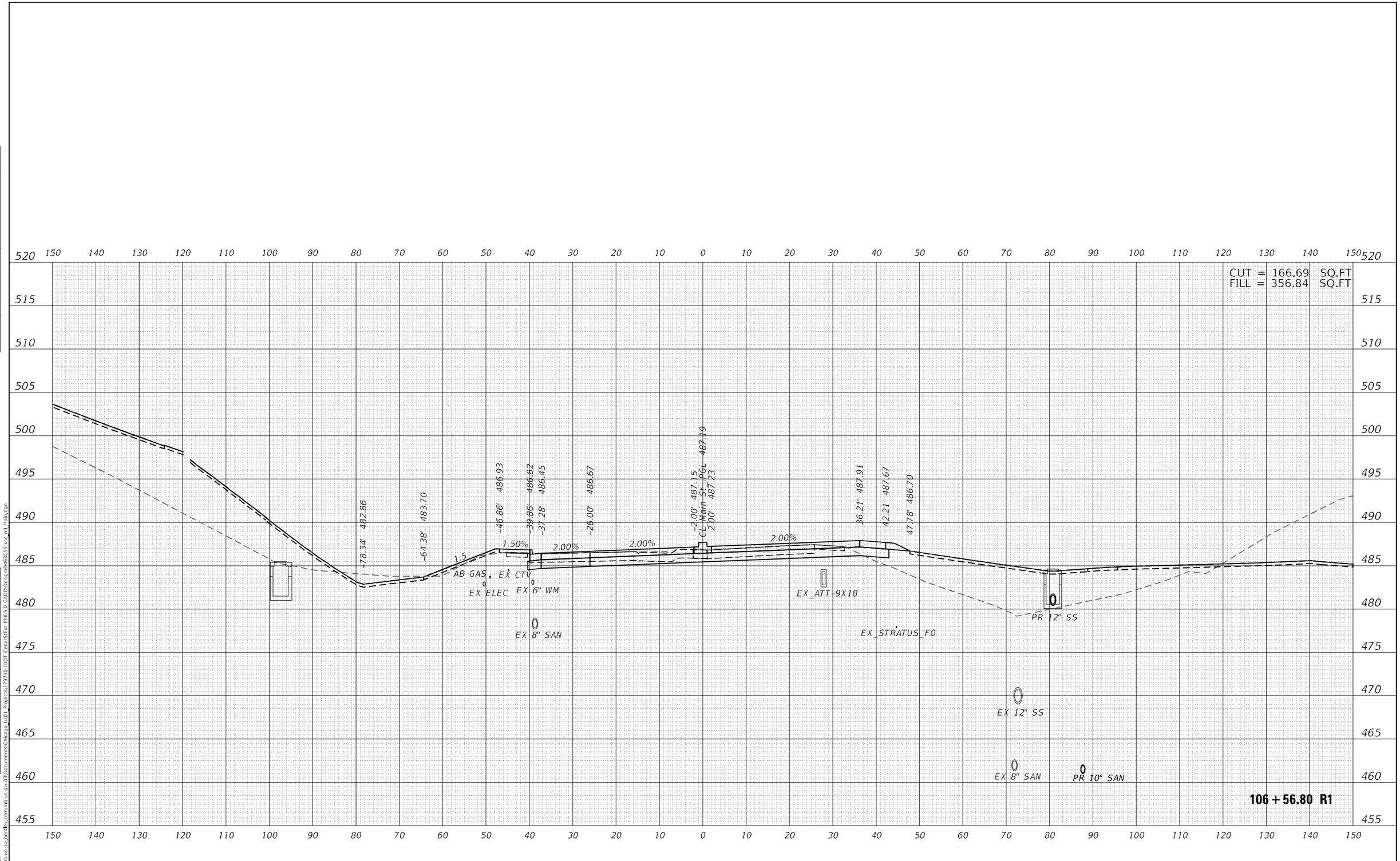

Michael Baker INTERNATIONAL 200 W Adams St, Ste 1800 Chicago, IL 60606 Phone: (312) 707 8770 MBAKERINTL.COM	USER NAME = DLamb	DESIGNED - TOM	REVISED -	STATE OF ILLINOIS DEPARTMENT OF TRANSPORTATION	CEDAR ST. (IL-84L-116) OVER TZPR & IL-29 CROSS SECTIONS - MAIN STREET
		DRAWN - TOM	REVISED -		
	PLOT SCALE = 20.0000 ' / in.	CHECKED - RBB	REVISED -		
	PLOT DATE = 6/7/2023	DATE - 06/08/2023	REVISED -		SCALE: 10:1 SHEET OF SHEETS STA. 106+56.80 R1 TO STA. 106+56.80 R1

F.A.P. RTE.	SECTION	COUNTY	TOTAL SHEETS	SHEET NO.
VAR.	13 (HVB, HB-3) BR-1;R	TAZEWELL	1173	1077
		CONTRACT NO. 68C55		
		ILLINOIS FED. AID PROJECT		

FINAL SURVEY: SURVEYED, PLOTTED, TEMPLATE, AREAS, AREAS CHECKED, NOTE BOOK NO., BY, DATE

ORIGINAL SURVEY: SURVEYED, PLOTTED, TEMPLATE, AREAS, AREAS CHECKED, NOTE BOOK NO., BY, DATE

MODEL: PCL_MAINST
FILE NAME: pw:\\mb-us-pw-03\Documents\Chicago_IL\01_Projects\179740 IDOT CedarStExt Phil\5.0 CADD\Design\D468C55-xsc_ml Main.dgn

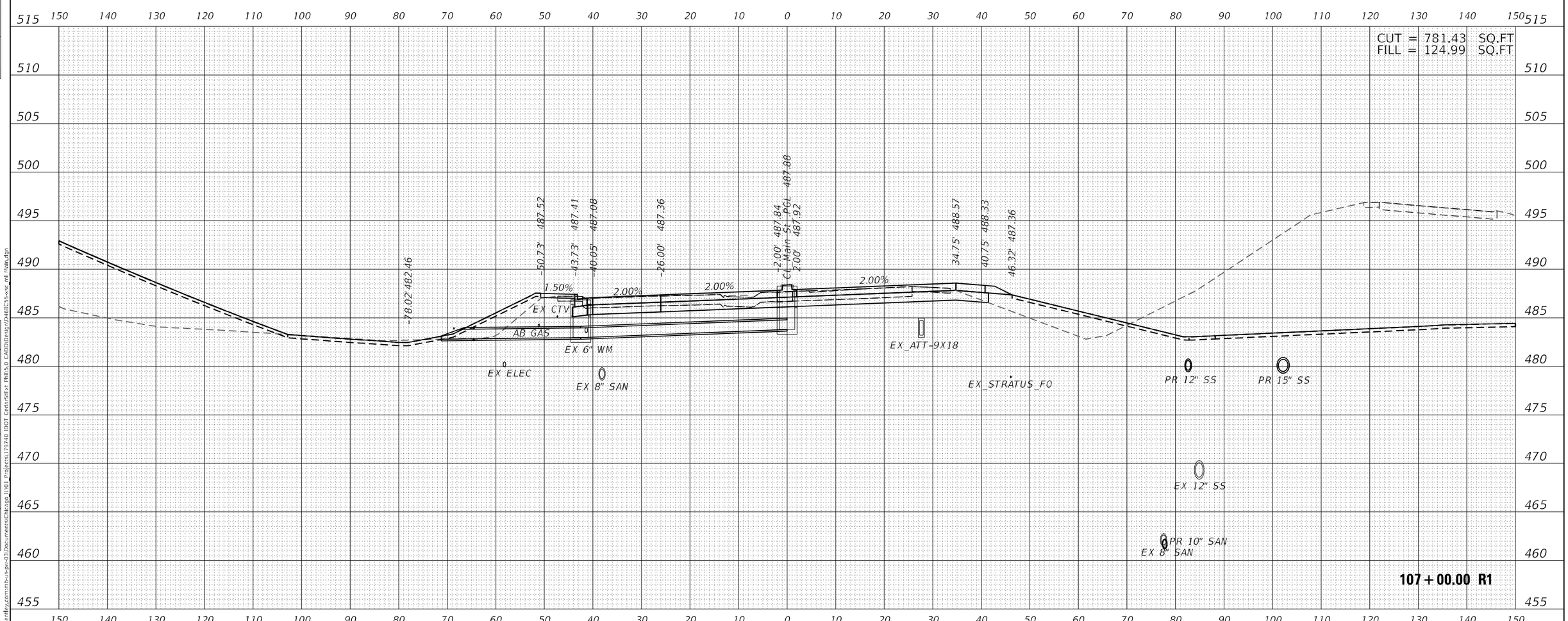

Michael Baker INTERNATIONAL	200 W Adams St, Ste 1800 Chicago, IL 60606 Phone: (312) 707 8770 MBAKERINTL.COM	USER NAME = DLamb	DESIGNED - TOM	REVISED -	STATE OF ILLINOIS DEPARTMENT OF TRANSPORTATION
			DRAWN - TOM	REVISED -	
		PLOT SCALE = 20.0000 ' / in.	CHECKED - RBB	REVISED -	
		PLOT DATE = 6/7/2023	DATE - 06/08/2023	REVISED -	

CEDAR ST. (IL-84L-116) OVER TZPR & IL-29
CROSS SECTIONS – MAIN STREET

SCALE: 10:1 | SHEET OF SHEETS | STA. 107+00.00 R1 TO STA. 107+00.00 R1

F.A.P. RTE.	SECTION	COUNTY	TOTAL SHEETS	SHEET NO.
VAR.	13 (HVB, HB-3) BR-1;R	TAZEWELL	1173	1078
		CONTRACT NO. 68C55		
		ILLINOIS	FED. AID PROJECT	

FINAL SURVEY | NOTE BOOK NO. | SURVEYED | PLOTTED | TEMPLATE | AREAS | AREAS CHECKED | BY | DATE

ORIGINAL SURVEY | NOTE BOOK NO. | SURVEYED | PLOTTED | TEMPLATE | AREAS | AREAS CHECKED | BY | DATE

MODEL: PCL_MAINST
FILE NAME: pw://mb-us-pw.bentley.com:mb-us-pw-03\Documents\Chicago_IL\01_Projects\179740 IDOT CedarStExt Phil\5.0 CADD\Design\D468C55-xsc_ml Main.dgn

FINAL SURVEY	NOTE BOOK	NO.
SURVEYED		
PLOTTED		
TEMPLATE		
AREAS		
AREAS CHECKED		

BY

DATE

CUT = 433.73 SQ.FT
FILL = 58.94 SQ.FT

-90.27' 482.20
-75.32' 483.50
-56.49' 488.17
-55.48' 488.16
-48.46' 488.05
-45.87' 487.67
BL_Ramp A_PGL 487.79
-26.54' 488.11
-26.00' 488.09
-2.00' 488.57
CL_Main St_PGL 486.61
2.00' 488.65
33.07' 489.27
39.07' 489.03
41.07' 488.95
44.64' 488.06
63.97' 484.89
69.53' 484.77
BL_Ramp C_PGL 494.35

1.55%
4.00%
2.00%
2.00%
2.00%
4.00%
1:4

EX CTV
AB GAS
EX 6" WM
EX ELEC
EX 8" SAN
EX 30" SS
EX_ATT-9X18
EX_STRATUS_FO
PR 18" SS
EX 12" SS
PR 10" SAN
EX 8" SAN

107+50.00 R1

150 140 130 120 110 100 90 80 70 60 50 40 30 20 10 0 10 20 30 40 50 60 70 80 90 100 110 120 130 140 150

515 510 505 500 495 490 485 480 475 470 465 460 455

ORIGINAL SURVEY	NOTE BOOK	NO.
SURVEYED		
PLOTTED		
TEMPLATE		
AREAS		
AREAS CHECKED		

BY

DATE

MODEL: PCL_MAINST
FILE NAME: /nrs/mb-us-nv_xlenv/wy.comm-us-nv-03/Documents/Chicago_IL/01_Projects/179740 IDOT CedarStEast Phill/5.0 CADD/Design/0468C55-xsc_ml 1tab.dgn

Michael Baker INTERNATIONAL
200 W Adams St, Ste 1800
Chicago, IL 60606
Phone: (312) 707 8770
MBAKERINTL.COM

USER NAME = DLamb		DESIGNED - TOM		REVISED -	
		DRAWN - TOM		REVISED -	
PLOT SCALE = 20.0000 ' / in.		CHECKED - RBB		REVISED -	
PLOT DATE = 8/7/2023		DATE - 06/08/2023		REVISED -	

STATE OF ILLINOIS
DEPARTMENT OF TRANSPORTATION

CEDAR ST. (IL-8/IL-116) OVER TZPR & IL-29
CROSS SECTIONS – MAIN STREET

SCALE: 10:1 | SHEET OF SHEETS | STA. 107+50.00 R1 TO STA. 107+50.00 R1

F.A.P. RTE.	SECTION	COUNTY	TOTAL SHEETS	SHEET NO.
VAR.	13 (HVB, HB-3) BR-1;R	TAZEWELL	1173	1079
		CONTRACT NO. 68C55		
	ILLINOIS FED. AID PROJECT			

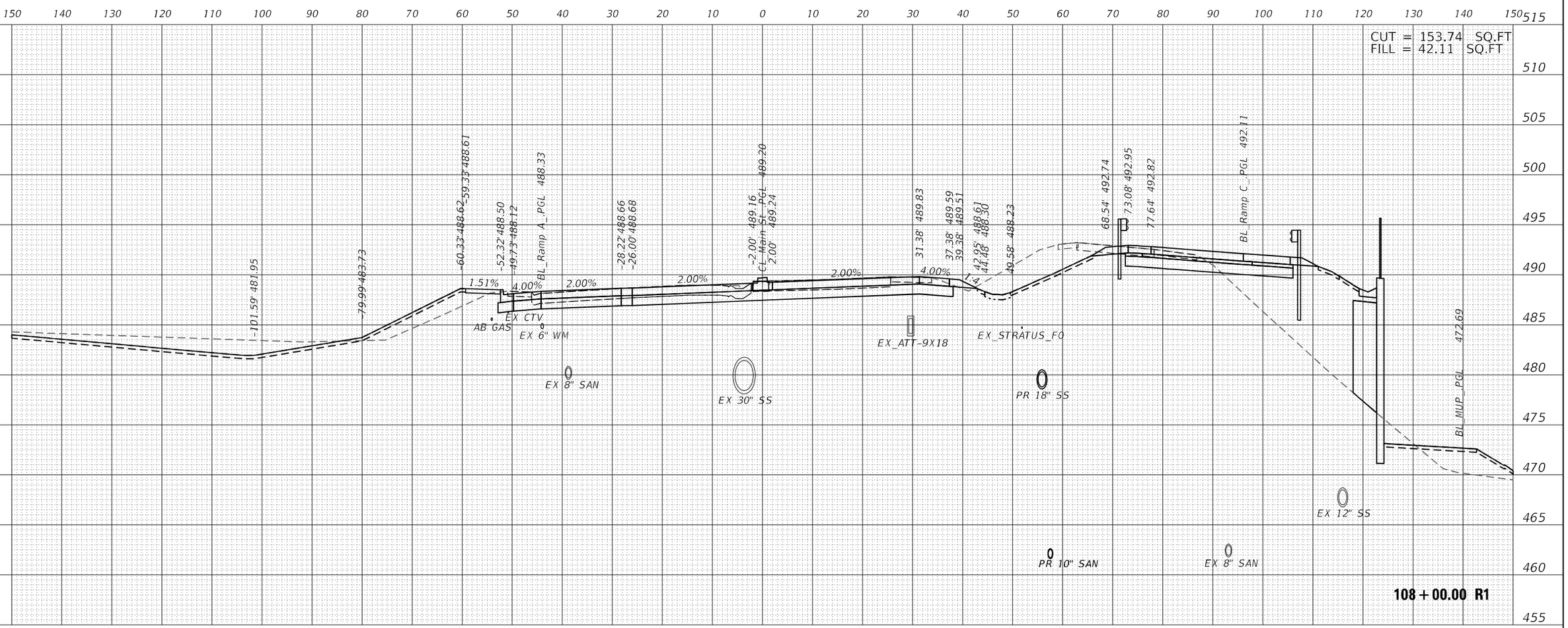

Michael Baker INTERNATIONAL	200 W Adams St, Ste 1800 Chicago, IL 60606 Phone: (312) 707 8770 MBAKERINTL.COM	USER NAME = DLamb	DESIGNED - TOM	REVISED -	STATE OF ILLINOIS DEPARTMENT OF TRANSPORTATION
			DRAWN - TOM	REVISED -	
		PLOT SCALE = 20.0000 ' / in.	CHECKED - RBB	REVISED -	
		PLOT DATE = 6/7/2023	DATE - 06/08/2023	REVISED -	

CEDAR ST. (IL-84L-116) OVER TZPR & IL-29
CROSS SECTIONS – MAIN STREET

SCALE: 10:1 | SHEET OF SHEETS | STA. 108+00.00 R1 TO STA. 108+00.00 R1

F.A.P. RTE.	SECTION	COUNTY	TOTAL SHEETS	SHEET NO.
VAR.	13 (HVB, HB-3) BR-1;R	TAZEWELL	1173	1080
		CONTRACT NO. 68C55		
		ILLINOIS	FED. AID PROJECT	

FINAL SURVEY | NOTE BOOK NO. | SURVEYED | PLOTTED | TEMPLATE | AREAS | AREAS CHECKED | BY | DATE

ORIGINAL SURVEY | NOTE BOOK NO. | SURVEYED | PLOTTED | TEMPLATE | AREAS | AREAS CHECKED | BY | DATE

MODEL: PCL_MAINST
FILE NAME: pw:\\mb-us-pw.bentley.com:mb-us-pw-03\Documents\Chicago_IL\01_Projects\179740 IDOT CedarStExt Phil\5.0 CADD\Design\D468C55-xsc_ml_Main.dgn

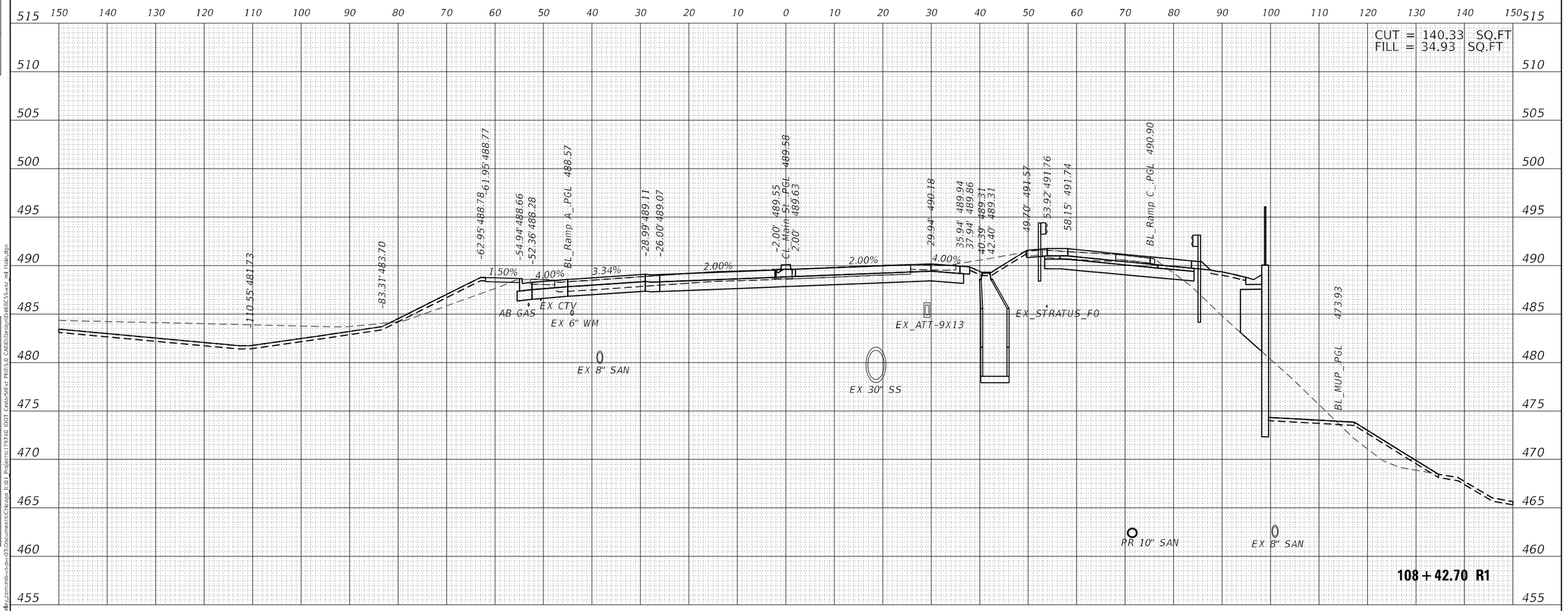

Michael Baker INTERNATIONAL	200 W Adams St, Ste 1800 Chicago, IL 60606 Phone: (312) 707 8770 MBAKERINTL.COM	USER NAME = DLamb	DESIGNED - TOM	REVISED -	STATE OF ILLINOIS DEPARTMENT OF TRANSPORTATION
			DRAWN - TOM	REVISED -	
		PLOT SCALE = 20.0000 ' / in.	CHECKED - RBB	REVISED -	
		PLOT DATE = 6/7/2023	DATE - 06/08/2023	REVISED -	

CEDAR ST. (IL-84L-116) OVER TZPR & IL-29
CROSS SECTIONS – MAIN STREET

SCALE: 10:1 | SHEET OF SHEETS | STA. 108+42.70 R1 TO STA. 108+42.70 R1

F.A.P. RTE.	SECTION	COUNTY	TOTAL SHEETS	SHEET NO.
VAR.	13 (HVB, HB-3) BR-1;R	TAZEWELL	1173	1081
		CONTRACT NO. 68C55		
		ILLINOIS	FED. AID PROJECT	

FINAL SURVEY | NOTE BOOK NO. | SURVEYED | PLOTTED | TEMPLATE | AREAS | AREAS CHECKED | BY | DATE

ORIGINAL SURVEY | NOTE BOOK NO. | SURVEYED | PLOTTED | TEMPLATE | AREAS | AREAS CHECKED | BY | DATE

MODEL: PCL_MAINST
FILE NAME: pw://mb-us-pw-03\Documents\Chicago_IL\01_Projects\179740 IDOT CedarStExt Phil\5.0 CADD\Design\D468C55-xsc_ml Main.dgn

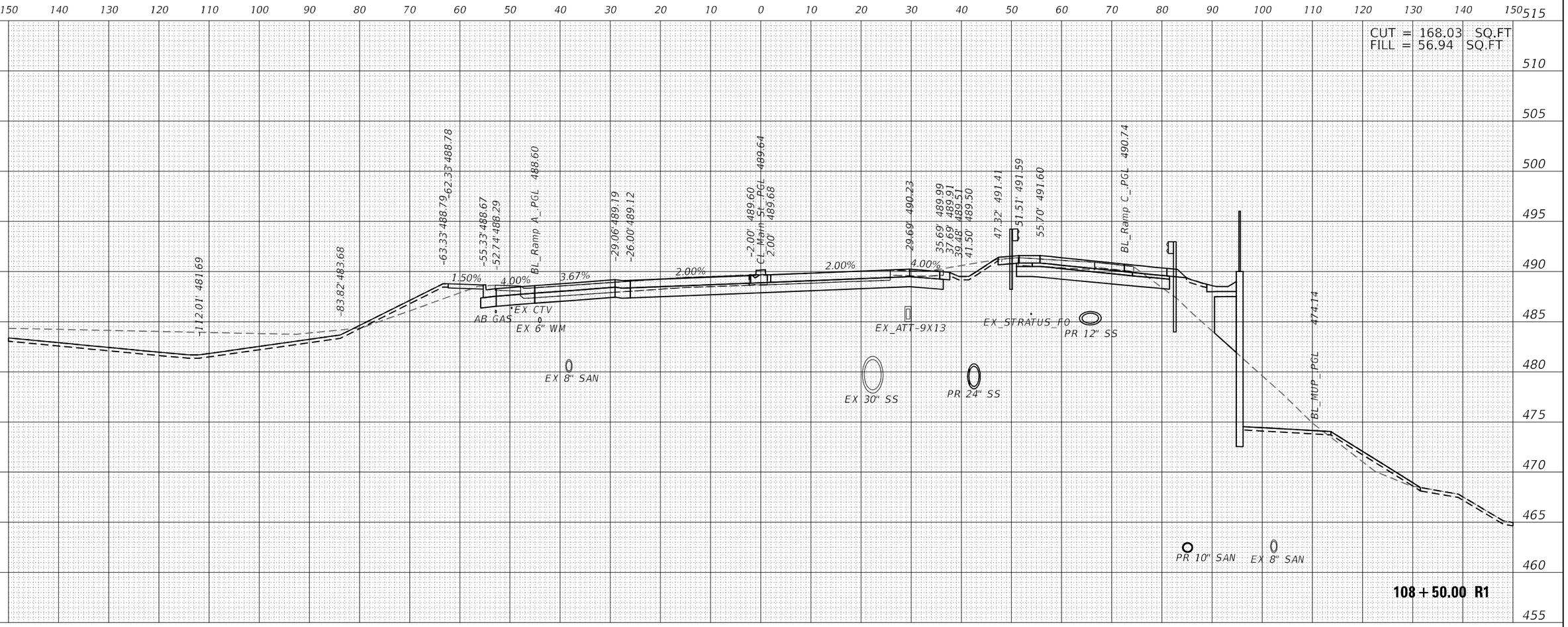

Michael Baker INTERNATIONAL 200 W Adams St, Ste 1800 Chicago, IL 60606 Phone: (312) 707 8770 MBAKERINTL.COM	USER NAME = DLamb	DESIGNED - TOM	REVISED -	STATE OF ILLINOIS DEPARTMENT OF TRANSPORTATION	CEDAR ST. (IL-84L-116) OVER TZPR & IL-29 CROSS SECTIONS - MAIN STREET
		DRAWN - TOM	REVISED -		
	PLOT SCALE = 20.0000 ' / in.	CHECKED - RBB	REVISED -		
	PLOT DATE = 6/7/2023	DATE - 06/08/2023	REVISED -		SCALE: 10:1 SHEET OF SHEETS STA. 108+50.00 R1 TO STA. 108+50.00 R1

F.A.P. RTE.	SECTION	COUNTY	TOTAL SHEETS	SHEET NO.
VAR.	13 (HVB, HB-3) BR-1;R	TAZEWELL	1173	1082
		CONTRACT NO. 68C55		
		ILLINOIS FED. AID PROJECT		

FINAL SURVEY: SURVEYED / PLOTTED / TEMPLATE / AREAS / AREAS CHECKED — NOTE BOOK NO. — BY — DATE

ORIGINAL SURVEY: SURVEYED / PLOTTED / TEMPLATE / AREAS / AREAS CHECKED — NOTE BOOK NO. — BY — DATE

MODEL: PCL_MAINST
FILE NAME: pw:\\mb-us-pw.bentley.com:mb-us-pw-03\Documents\Chicago_IL\01_Projects\179740 IDOT CedarStExt Phil\5.0 CADD\Design\D468C55-xsc_ml Main.dgn

FINAL SURVEY
NOTE BOOK
NO.
SURVEYED
PLOTTED
TEMPLATE
AREAS
AREAS CHECKED
BY
DATE

ORIGINAL SURVEY
NOTE BOOK
NO.
SURVEYED
PLOTTED
TEMPLATE
AREAS
AREAS CHECKED
BY
DATE

150 140 130 120 110 100 90 80 70 60 50 40 30 20 10 0 10 20 30 40 50 60 70 80 90 100 110 120 130 140 150

515 510 505 500 495 490 485 480 475 470 465 460 455

CUT = 149.92 SQ.FT
FILL = 42.73 SQ.FT

-15.41' 481.60
-85.55' 483.58
-64.47' 488.79
-63.44' 488.77
-56.37' 488.67
-53.78' 488.29
BL_Ramp A_PGL 488.65
-29.63' 489.35
-26.00' 489.24
-2.00' 489.72
CL_Main St_PGL 489.80
2.00'
29.11' 490.34
35.11' 490.13
37.11' 490.10
39.42' 489.98
42.52' 491.03
46.64' 491.23
50.77' 491.29
BL_Ramp C_PGL 490.40
474.61

1.47%
4.46%
4.35%
2.00%
2.00%
3.54%

AB GAS
EX CTV
EX 6" WM
EX 8" SAN
EX_ATT-9X13
EX_STRATUS_FO
EX 30" SS
PR 24" SS
BL_MUP_PGL
EX 8" SAN

108 + 67.31 R1

MODEL: PCL_1140NST
FILE NAME: D:\Work\cad\projects\cmb-us-pw\chenlly.c\comnb-us-pw-03\Documents\Chicago_IL101_Projects\179740 IDOT Cedar\StExt Phll\5.0 CADD\Design\D468C55-xsc_ml Main.dgn

Michael Baker INTERNATIONAL
200 W Adams St, Ste 1800
Chicago, IL 60606
Phone: (312) 707 8770
MBAKERINTL.COM

USER NAME = DLamb	DESIGNED - TOM	REVISED -
	DRAWN - TOM	REVISED -
PLOT SCALE = 20.0000 ' / in.	CHECKED - RBB	REVISED -
PLOT DATE = 6/7/2023	DATE - 06/08/2023	REVISED -

STATE OF ILLINOIS
DEPARTMENT OF TRANSPORTATION

CEDAR ST. (IL-84/IL-116) OVER TZPR & IL-29
CROSS SECTIONS – MAIN STREET

SCALE: 10:1 | SHEET OF SHEETS | STA. 108+67.31 R1 TO STA. 108+67.31 R1

F.A.P. RTE.	SECTION	COUNTY	TOTAL SHEETS	SHEET NO.
VAR.	13 (HVB, HB-3) BR-1;R	TAZEWELL	1173	1083
		CONTRACT NO. 68C55		
	ILLINOIS	FED. AID PROJECT		

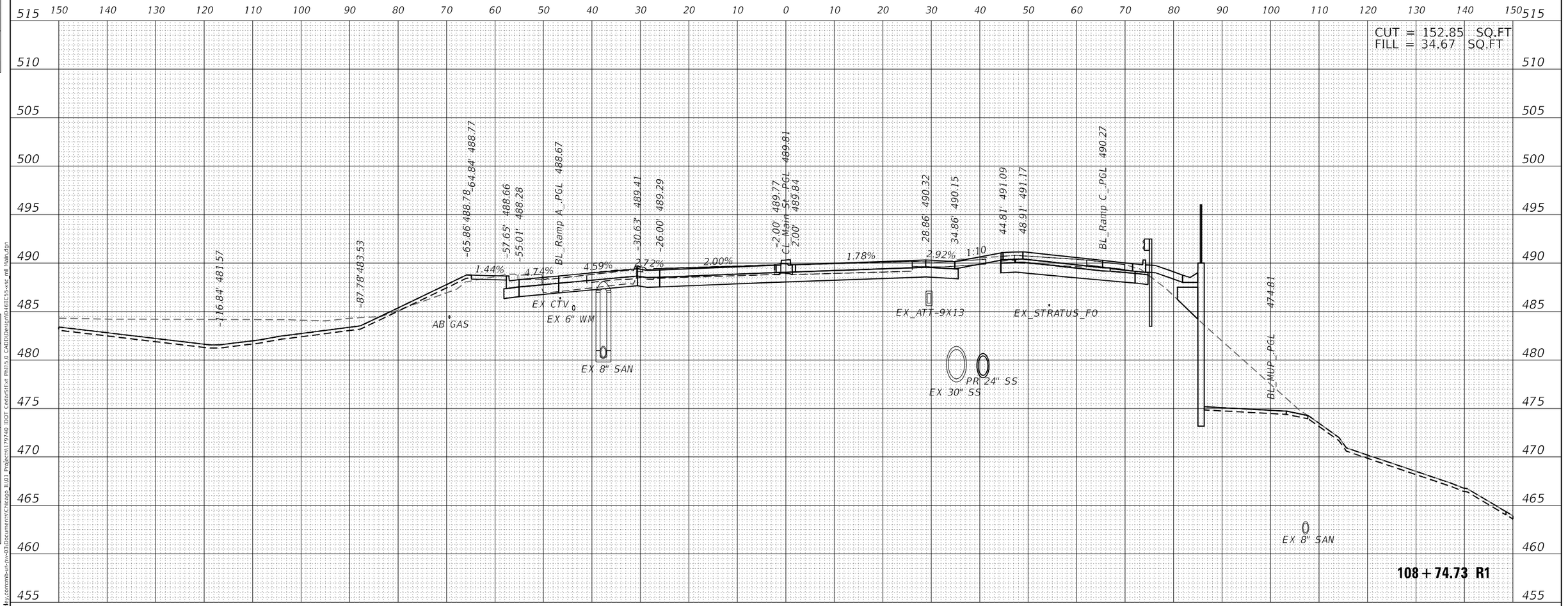

USER NAME = DLamb	DESIGNED - TOM	REVISED -	
	DRAWN - TOM	REVISED -	
PLOT SCALE = 20.0000 ' / in.	CHECKED - RBB	REVISED -	
PLOT DATE = 6/7/2023	DATE - 06/08/2023	REVISED -	

Michael Baker INTERNATIONAL
200 W Adams St, Ste 1800
Chicago, IL 60606
Phone: (312) 707 8770
MBAKERINTL.COM

STATE OF ILLINOIS
DEPARTMENT OF TRANSPORTATION

CEDAR ST. (IL-8/IL-116) OVER TZPR & IL-29
CROSS SECTIONS - MAIN STREET

SCALE: 10:1 | SHEET OF SHEETS | STA. 108+74.73 R1 TO STA. 108+74.73 R1

F.A.P. RTE.	SECTION	COUNTY	TOTAL SHEETS	SHEET NO.
VAR.	13 (HVB, HB-3) 8R-1;R	TAZEWELL	1173	1084
		CONTRACT NO. 68C55		
	ILLINOIS	FED. AID PROJECT		

FINAL SURVEY — NOTE BOOK — NO. — SURVEYED — PLOTTED — TEMPLATE — AREAS — AREAS CHECKED — BY — DATE

ORIGINAL SURVEY — NOTE BOOK — NO. — SURVEYED — PLOTTED — TEMPLATE — AREAS — AREAS CHECKED — BY — DATE

MODEL: PCL MAINST
FILE NAME: p:\wmx-us-in-pw-03\Documents\Chicago_IL\01_Projects\179740 IDOT Cedar St Ext Phill 5.0 CADD\Design\04BC55-xsc_m1 Main.dgn

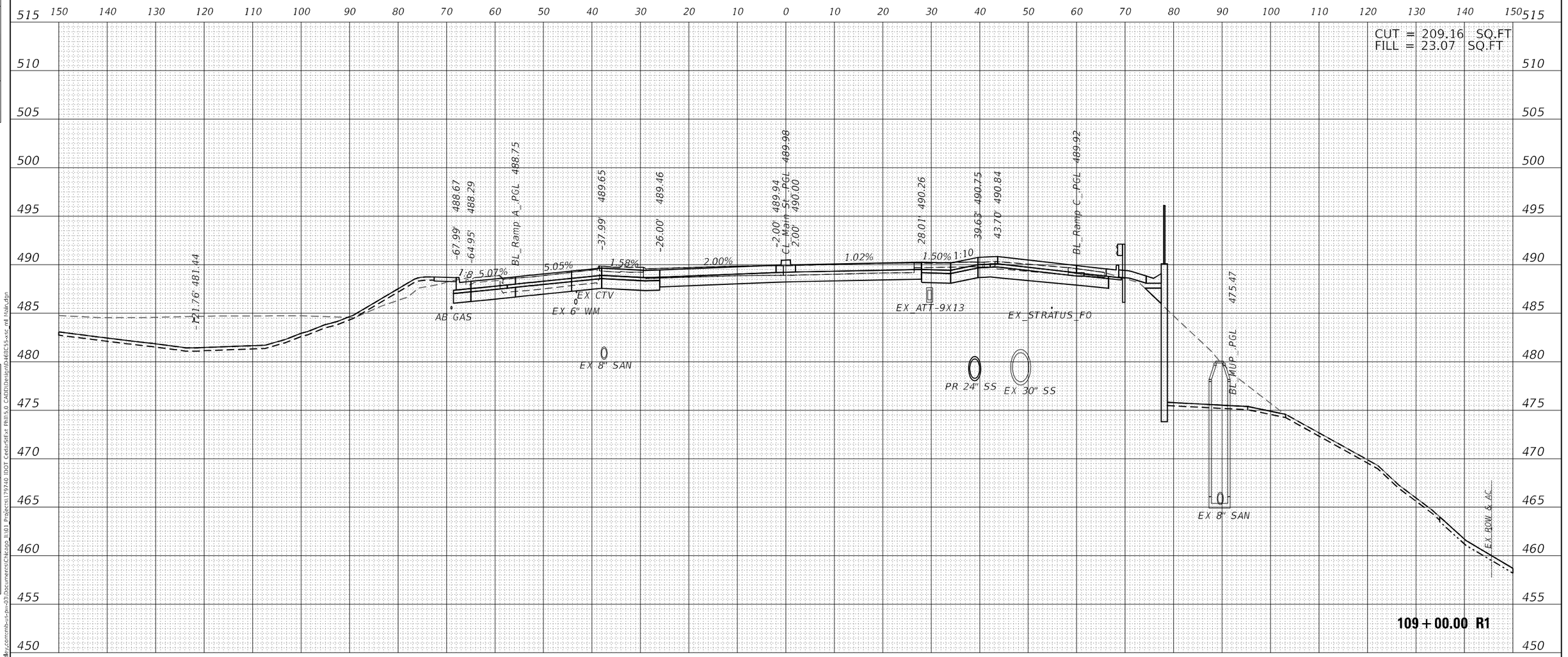

Michael Baker INTERNATIONAL 200 W Adams St, Ste 1800 Chicago, IL 60606 Phone: (312) 707 8770 MBAKERINTL.COM	USER NAME = DLamb	DESIGNED - TOM	REVISED -	STATE OF ILLINOIS DEPARTMENT OF TRANSPORTATION	CEDAR ST. (IL-84L-116) OVER TZPR & IL-29 CROSS SECTIONS - MAIN STREET
		DRAWN - TOM	REVISED -		
	PLOT SCALE = 20.0000 ' / in.	CHECKED - RBB	REVISED -		
	PLOT DATE = 6/7/2023	DATE - 06/08/2023	REVISED -		SCALE: 10:1 SHEET OF SHEETS STA. 109+00.00 R1 TO STA. 109+00.00 R1

F.A.P. RTE.	SECTION	COUNTY	TOTAL SHEETS	SHEET NO.
VAR.	13 (HVB, HB-3) BR-1;R	TAZEWELL	1173	1085
		CONTRACT NO. 68C55		
		ILLINOIS FED. AID PROJECT		

FINAL SURVEY: SURVEYED, PLOTTED, TEMPLATE, AREAS, AREAS CHECKED, NOTE BOOK NO., BY, DATE

ORIGINAL SURVEY: SURVEYED, PLOTTED, TEMPLATE, AREAS, AREAS CHECKED, NOTE BOOK NO., BY, DATE

MODEL: PCL_MAINST
FILE NAME: pw:\\mb-us-pw.bentley.com:mb-us-pw-03\Documents\Chicago_IL\01_Projects\179740 IDOT CedarStExt Phil\5.0 CADD\Design\D468C55-xsc_ml_Main.dgn

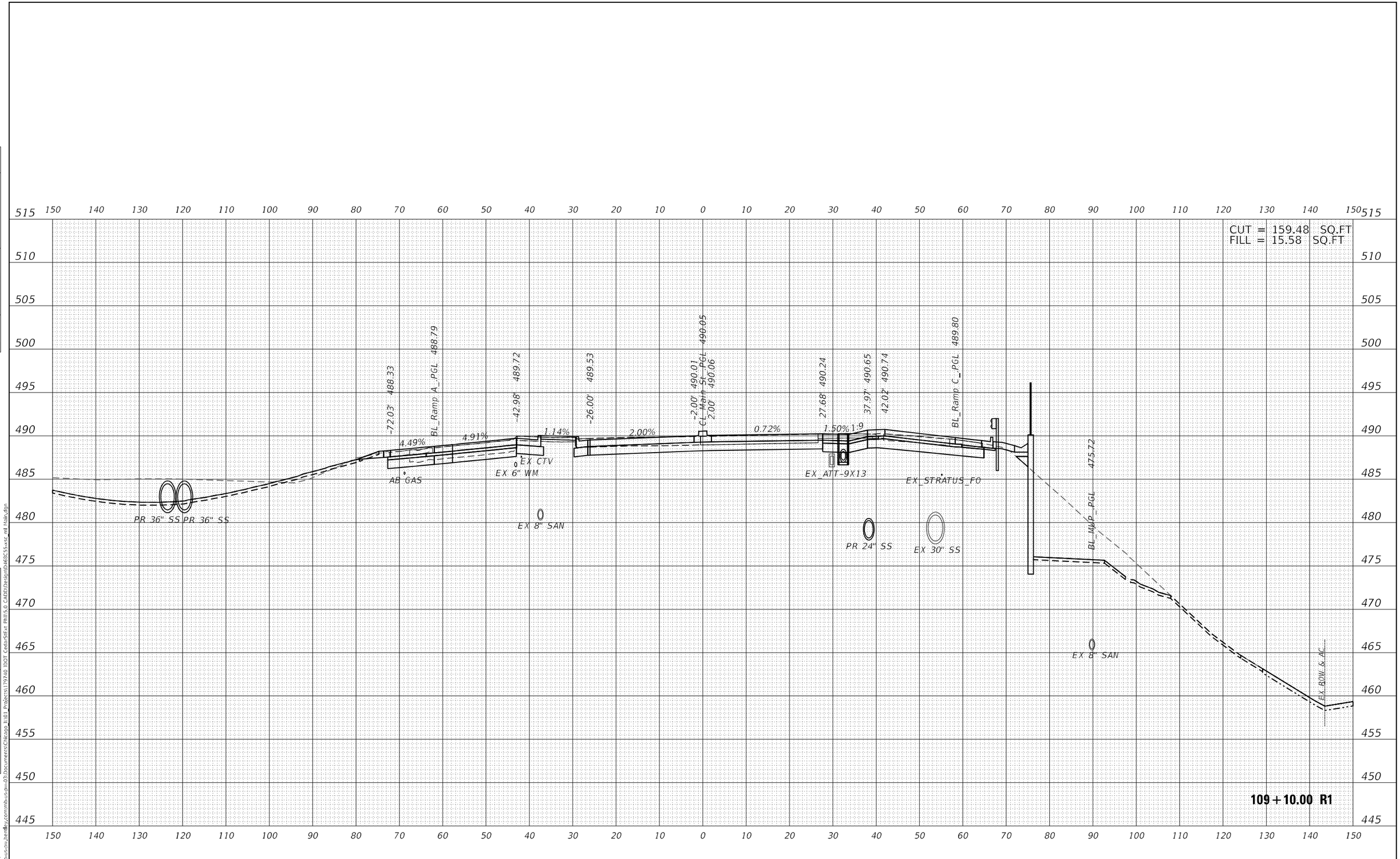

Michael Baker INTERNATIONAL	200 W Adams St, Ste 1800 Chicago, IL 60606 Phone: (312) 707 8770 MBAKERINTL.COM	USER NAME = DLamb	DESIGNED - TOM	REVISED -	STATE OF ILLINOIS DEPARTMENT OF TRANSPORTATION
			DRAWN - TOM	REVISED -	
		PLOT SCALE = 20.0000 ' / in.	CHECKED - RBB	REVISED -	
		PLOT DATE = 6/7/2023	DATE - 06/08/2023	REVISED -	

CEDAR ST. (IL-8/IL-116) OVER TZPR & IL-29
CROSS SECTIONS – MAIN STREET

SCALE: 10:1 | SHEET OF SHEETS | STA. 109+10.00 R1 TO STA. 109+10.00 R1

F.A. RTE.	SECTION	COUNTY	TOTAL SHEETS	SHEET NO.
VAR.	13 (HVB, HB-3) BR 1;R	TAZEWELL	1173	1086
		CONTRACT NO. 68C55		
		ILLINOIS	FED. AID PROJECT	

FINAL SURVEY: NOTE BOOK NO. — SURVEYED — PLOTTED — TEMPLATE — AREAS — AREAS CHECKED — BY — DATE

ORIGINAL SURVEY: NOTE BOOK NO. — SURVEYED — PLOTTED — TEMPLATE — AREAS — AREAS CHECKED — BY — DATE

MODEL: PCL_MAINST
FILE NAME: pw:\\mb-us-pw.bentley.com:mb-us-pw-03\Documents\Chicago_IL\01_Projects\179740 IDOT CedarStExt Phil\5.0 CADD\Design\D468C55-xsc_ml Main.dgn

FINAL SURVEY

NOTE BOOK	SURVEYED	BY	DATE
NO.	PLOTTED		
	TEMPLATE		
	AREAS		
	AREAS CHECKED		

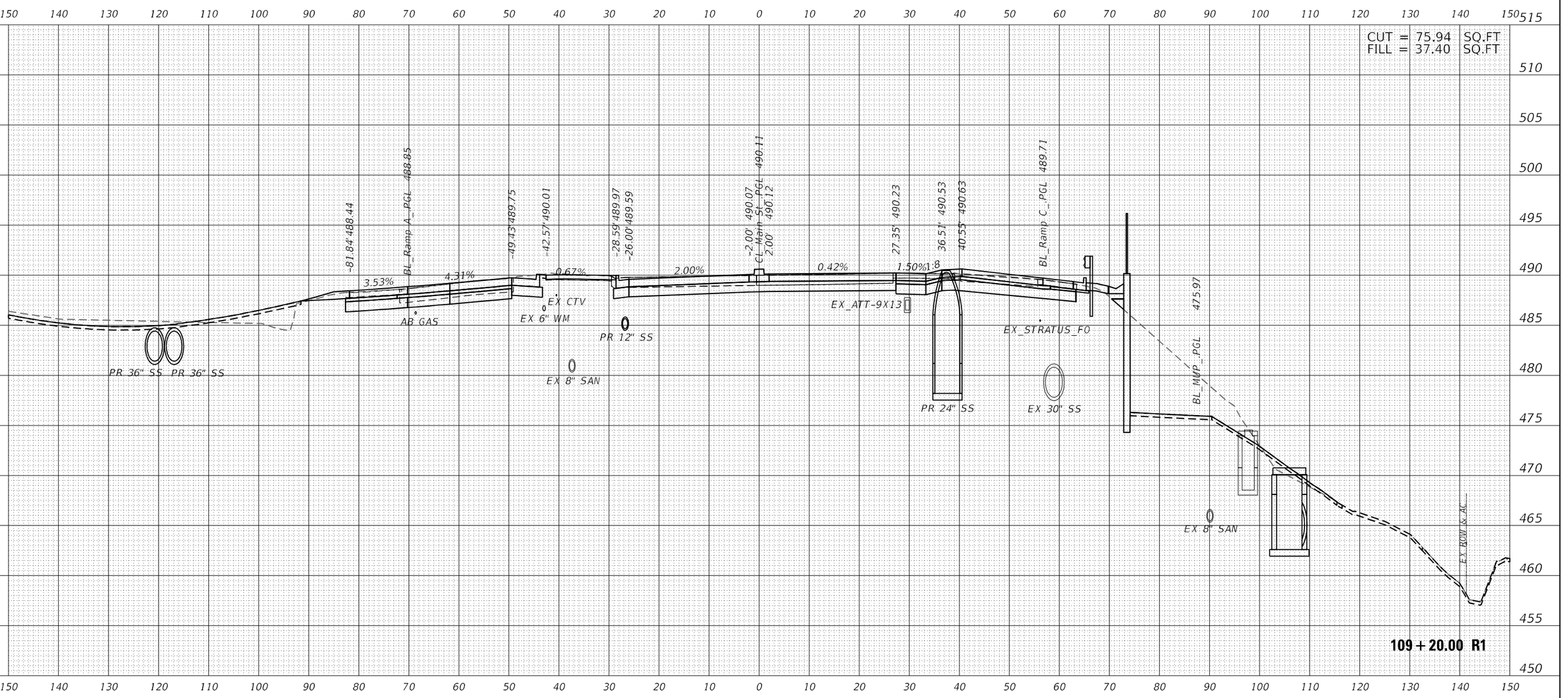

ORIGINAL SURVEY

NOTE BOOK	SURVEYED	BY	DATE
NO.	PLOTTED		
	TEMPLATE		
	AREAS		
	AREAS CHECKED		

MODEL: PCL_1140NST
FILE NAME: p:\m\mb-us-pw\hello\y.com\mb-us-pw-03\Documents\Chicago_1101_Projects\179740 IDOT Cedar\SiExt Phll\5.0 CADD\Design\D468C55-xsc_ml Main.dgn

Michael Baker INTERNATIONAL
200 W Adams St, Ste 1800
Chicago, IL 60606
Phone: (312) 707 8770
MBAKERINTL.COM

USER NAME = DLamb	DESIGNED - TOM	REVISED -	
	DRAWN - TOM	REVISED -	
PLOT SCALE = 20.0000 ' / in.	CHECKED - RBB	REVISED -	
PLOT DATE = 6/7/2023	DATE - 06/08/2023	REVISED -	

STATE OF ILLINOIS
DEPARTMENT OF TRANSPORTATION

CEDAR ST. (IL-8/IL-116) OVER TZPR & IL-29
CROSS SECTIONS – MAIN STREET

SCALE: 10:1 | SHEET OF SHEETS | STA. 109+20.00 R1 TO STA. 109+20.00 R1

F.A.P. RTE.	SECTION	COUNTY	TOTAL SHEETS	SHEET NO.
VAR.	13 (HVB, HB-3) BR-1;R	TAZEWELL	1173	1087
		CONTRACT NO. 68C55		
	ILLINOIS	FED. AID PROJECT		

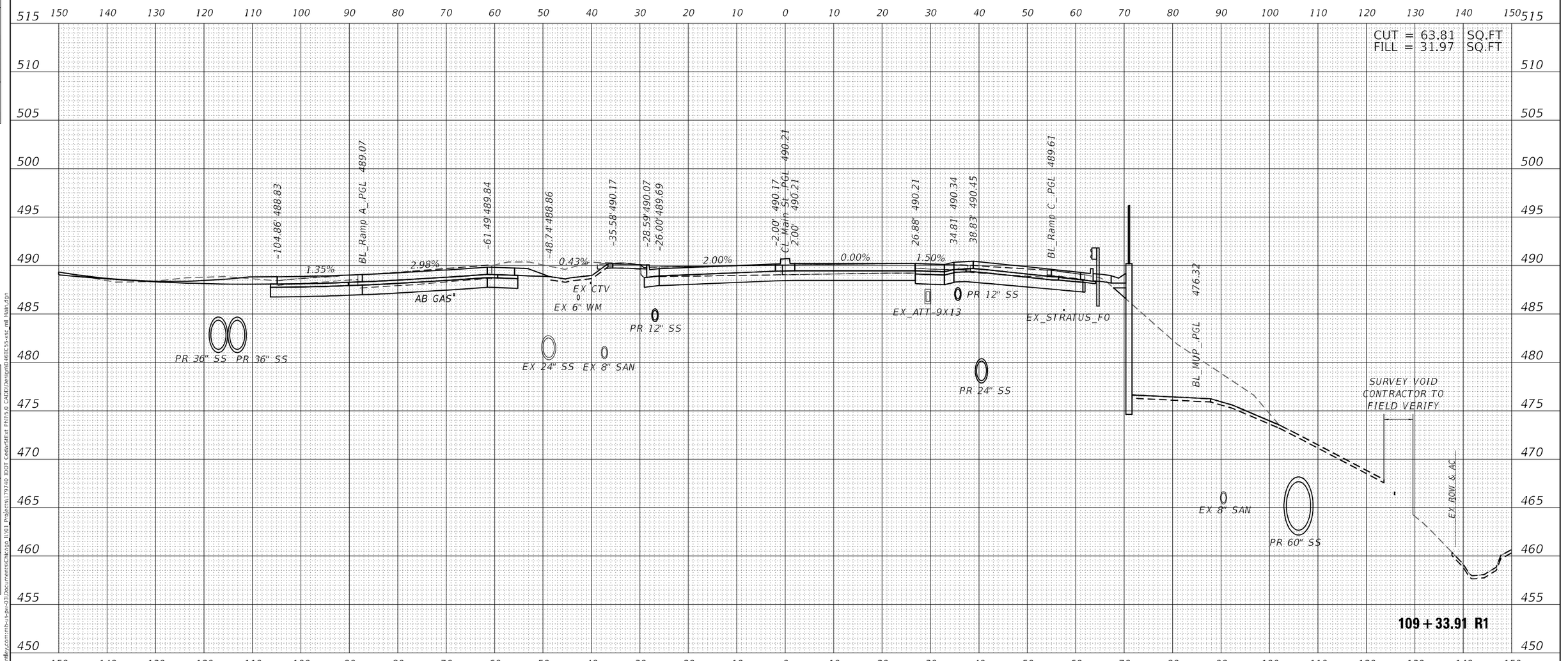

FINAL SURVEY — NOTE BOOK — NO. — SURVEYED — PLOTTED — TEMPLATE — AREAS — AREAS CHECKED — BY — DATE

ORIGINAL SURVEY — NOTE BOOK — NO. — SURVEYED — PLOTTED — TEMPLATE — AREAS — AREAS CHECKED — BY — DATE

MODEL: PCL_MAINST
FILE NAME: D:\w3m3~1\c>>\v_heath_c.com\mb-us-pw-03\Documents\Chicago_IL\01_Projects\179740 IDOT Cedar St\Ext Phill\5.0 CADD\Design\D468C55-xsc_ml Main.dgn

USER NAME = DLamb	DESIGNED - TOM	REVISED -	
	DRAWN - TOM	REVISED -	
PLOT SCALE = 20.0000 ' / in.	CHECKED - RBB	REVISED -	
PLOT DATE = 6/7/2023	DATE - 06/08/2023	REVISED -	

Michael Baker INTERNATIONAL
200 W Adams St, Ste 1800
Chicago, IL 60606
Phone: (312) 707 8770
MBAKERINTL.COM

STATE OF ILLINOIS
DEPARTMENT OF TRANSPORTATION

CEDAR ST. (IL-84/IL-116) OVER TZPR & IL-29
CROSS SECTIONS – MAIN STREET

SCALE: 10:1 | SHEET OF SHEETS | STA. 109+33.91 R1 TO STA. 109+33.91 R1

F.A.P. RTE.	SECTION	COUNTY	TOTAL SHEETS	SHEET NO.
VAR.	13 (HVB, HB-3) 8R-1;R	TAZEWELL	1173	1088
		CONTRACT NO. 68C55		
	ILLINOIS	FED. AID PROJECT		



Michael Baker INTERNATIONAL	200 W Adams St, Ste 1800 Chicago, IL 60606 Phone: (312) 707 8770 MBAKERINTL.COM	USER NAME = DLamb	DESIGNED - TOM	REVISED -	STATE OF ILLINOIS DEPARTMENT OF TRANSPORTATION
			DRAWN - TOM	REVISED -	
		PLOT SCALE = 20.0000 ' / in.	CHECKED - RBB	REVISED -	
		PLOT DATE = 6/7/2023	DATE - 06/08/2023	REVISED -	

CEDAR ST. (IL-84L-116) OVER TZPR & IL-29
CROSS SECTIONS – MAIN STREET

SCALE: 10:1 | SHEET OF SHEETS | STA. 109+50.00 R1 TO STA. 109+50.00 R1

F.A.P. RTE.	SECTION	COUNTY	TOTAL SHEETS	SHEET NO.
VAR.	13 (HVB, HB-3) BR-1;R	TAZEWELL	1173	1089
		CONTRACT NO. 68C55		
		ILLINOIS	FED. AID PROJECT	

FINAL SURVEY: SURVEYED / PLOTTED / TEMPLATE / AREAS / AREAS CHECKED — NOTE BOOK NO. — BY — DATE

ORIGINAL SURVEY: SURVEYED / PLOTTED / TEMPLATE / AREAS / AREAS CHECKED — NOTE BOOK NO. — BY — DATE

MODEL: PCL_MAINST
FILE NAME: pw:\\mb-us-pw.bentley.com:mb-us-pw-03\Documents\Chicago_IL\01_Projects\179740 IDOT CedarStExt Phill\5.0 CADD\Design\D468C55-xsc_ml Main.dgn



Michael Baker INTERNATIONAL 200 W Adams St, Ste 1800 Chicago, IL 60606 Phone: (312) 707 8770 MBAKERINTL.COM	USER NAME = DLamb	DESIGNED - TOM	REVISED -	STATE OF ILLINOIS DEPARTMENT OF TRANSPORTATION	CEDAR ST. (IL-84/IL-116) OVER TZPR & IL-29 CROSS SECTIONS - MAIN STREET
		DRAWN - TOM	REVISED -		
	PLOT SCALE = 20.0000 ' / in.	CHECKED - RBB	REVISED -		
	PLOT DATE = 6/7/2023	DATE - 06/08/2023	REVISED -		SCALE: 10:1 SHEET OF SHEETS STA. 109+60.00 R1 TO STA. 109+60.00 R1

F.A.P. RTE.	SECTION	COUNTY	TOTAL SHEETS	SHEET NO.
VAR.	13 (HVB, HB-3) BR-1;R	TAZEWELL	1173	1090
		CONTRACT NO. 68C55		
		ILLINOIS FED. AID PROJECT		

FINAL SURVEY: SURVEYED, PLOTTED, TEMPLATE, AREAS, AREAS CHECKED, NOTE BOOK NO., BY, DATE

ORIGINAL SURVEY: SURVEYED, PLOTTED, TEMPLATE, AREAS, AREAS CHECKED, NOTE BOOK NO., BY, DATE

MODEL: PCL_MAINST
FILE NAME: pw:\\mb-us-pw.bentley.com:mb-us-pw-03\Documents\Chicago_IL\01_Projects\179740 IDOT CedarStExt Phil\5.0 CADD\Design\D468C55-xsc_ml Main.dgn

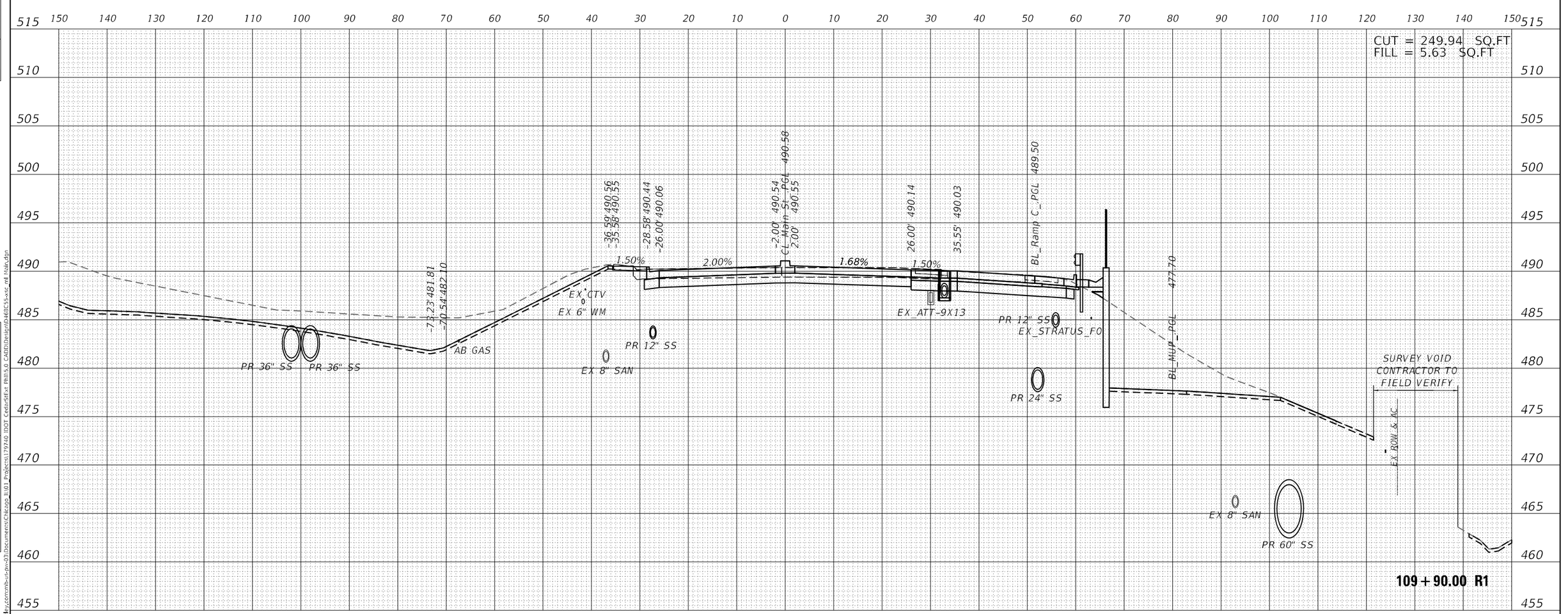

Michael Baker INTERNATIONAL 200 W Adams St, Ste 1800 Chicago, IL 60606 Phone: (312) 707 8770 MBAKERINTL.COM	USER NAME = DLamb	DESIGNED - TOM	REVISED -	STATE OF ILLINOIS DEPARTMENT OF TRANSPORTATION	CEDAR ST. (IL-84/IL-116) OVER TZPR & IL-29 CROSS SECTIONS - MAIN STREET
		DRAWN - TOM	REVISED -		
	PLOT SCALE = 20.0000 ' / in.	CHECKED - RBB	REVISED -		
	PLOT DATE = 6/7/2023	DATE - 06/08/2023	REVISED -		SCALE: 10:1 SHEET OF SHEETS STA. 109+90.00 R1 TO STA. 109+90.00 R1

F.A.P. RTE.	SECTION	COUNTY	TOTAL SHEETS	SHEET NO.
VAR.	13 (HVB, HB-3) BR-1;R	TAZEWELL	1173	1091
		CONTRACT NO. 68C55		
		ILLINOIS FED. AID PROJECT		

FINAL SURVEY: SURVEYED, PLOTTED, TEMPLATE, AREAS, AREAS CHECKED, NOTE BOOK NO., BY, DATE

ORIGINAL SURVEY: SURVEYED, PLOTTED, TEMPLATE, AREAS, AREAS CHECKED, NOTE BOOK NO., BY, DATE

MODEL: PCL_MAINST
FILE NAME: pw:\\mb-us-pw_bentley.com:mb-us-pw-03\Documents\Chicago_IL\01_Projects\179740 IDOT CedarStExt Phil\5.0 CADD\Design\D468C55-xsc_ml Main.dgn

FINAL SURVEY

NOTE BOOK	SURVEYED	PLOTTED	TEMPLATE	AREAS	AREAS CHECKED
NO.					

DATE	BY

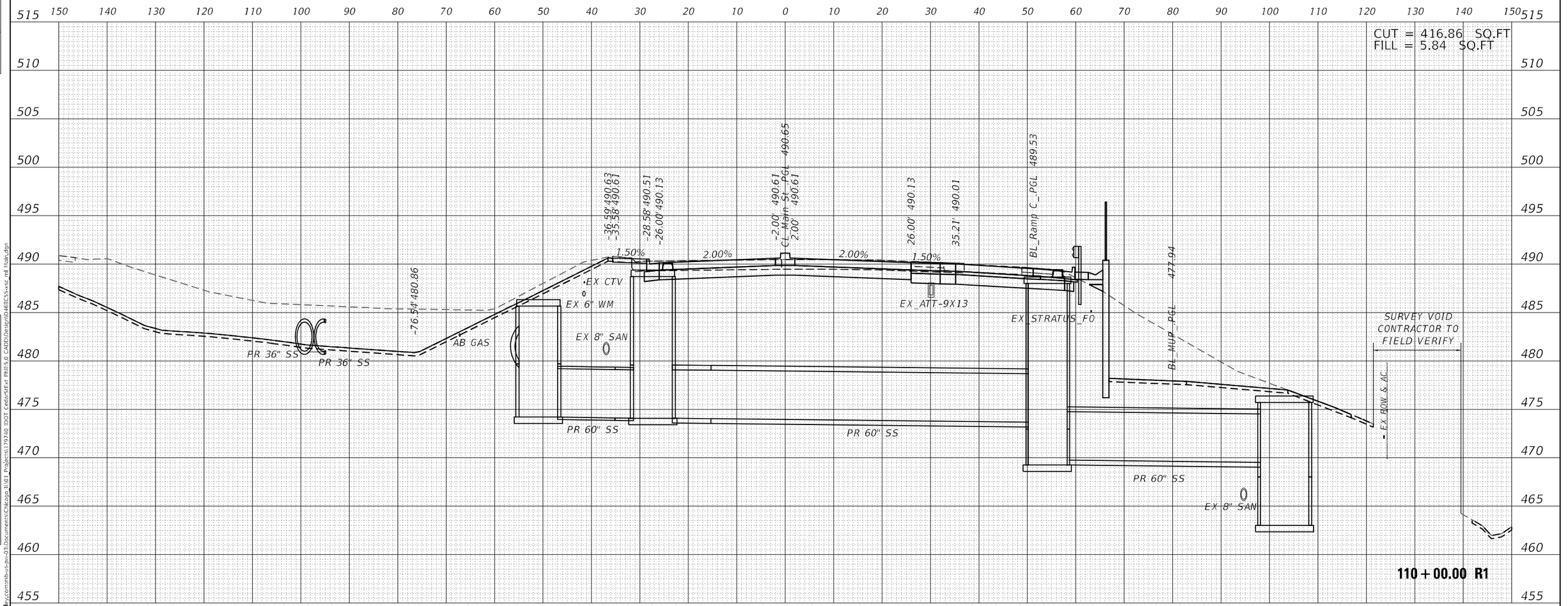

ORIGINAL SURVEY	NOTE BOOK	NO.	SURVEYED	PLOTTED	TEMPLATE	AREAS	AREAS CHECKED

DATE	BY

MODEL: PCL_MAINST
FILE NAME: j:\wo\m\o-il-s-pw_client\ey.commb-il-s-pw-03\Documents\Chicago_IL\01_Projects\179740 IDOT Cedar-StExt Phill\5.0 CADD\Design\D468C55-xsc mll Hall.dgn

Michael Baker INTERNATIONAL
200 W Adams St, Ste 1800
Chicago, IL 60606
Phone: (312) 707 8770
MBAKERINTL.COM

USER NAME = DLamb	DESIGNED - TOM	REVISED -
	DRAWN - TOM	REVISED -
PLOT SCALE = 20.0000 ' / in.	CHECKED - RBB	REVISED -
PLOT DATE = 6/7/2023	DATE - 06/08/2023	REVISED -

STATE OF ILLINOIS
DEPARTMENT OF TRANSPORTATION

CEDAR ST. (IL-84L-116) OVER TZPR & IL-29
CROSS SECTIONS – MAIN STREET

SCALE: 10:1 | SHEET OF SHEETS | STA. 110+00.00 R1 TO STA. 110+00.00 R1

F.A.P. RTE.	SECTION	COUNTY	TOTAL SHEETS	SHEET NO.
VAR.	13 (HVB, HB-3) BR-1;R	TAZEWELL	1173	1092
		CONTRACT NO. 68C55		
	ILLINOIS FED. AID PROJECT			

FINAL SURVEY
NOTE BOOK
NO.
SURVEYED
PLOTTED
TEMPLATE
AREAS
AREAS CHECKED
BY
DATE

ORIGINAL SURVEY
NOTE BOOK
NO.
SURVEYED
PLOTTED
TEMPLATE
AREAS
AREAS CHECKED
BY
DATE

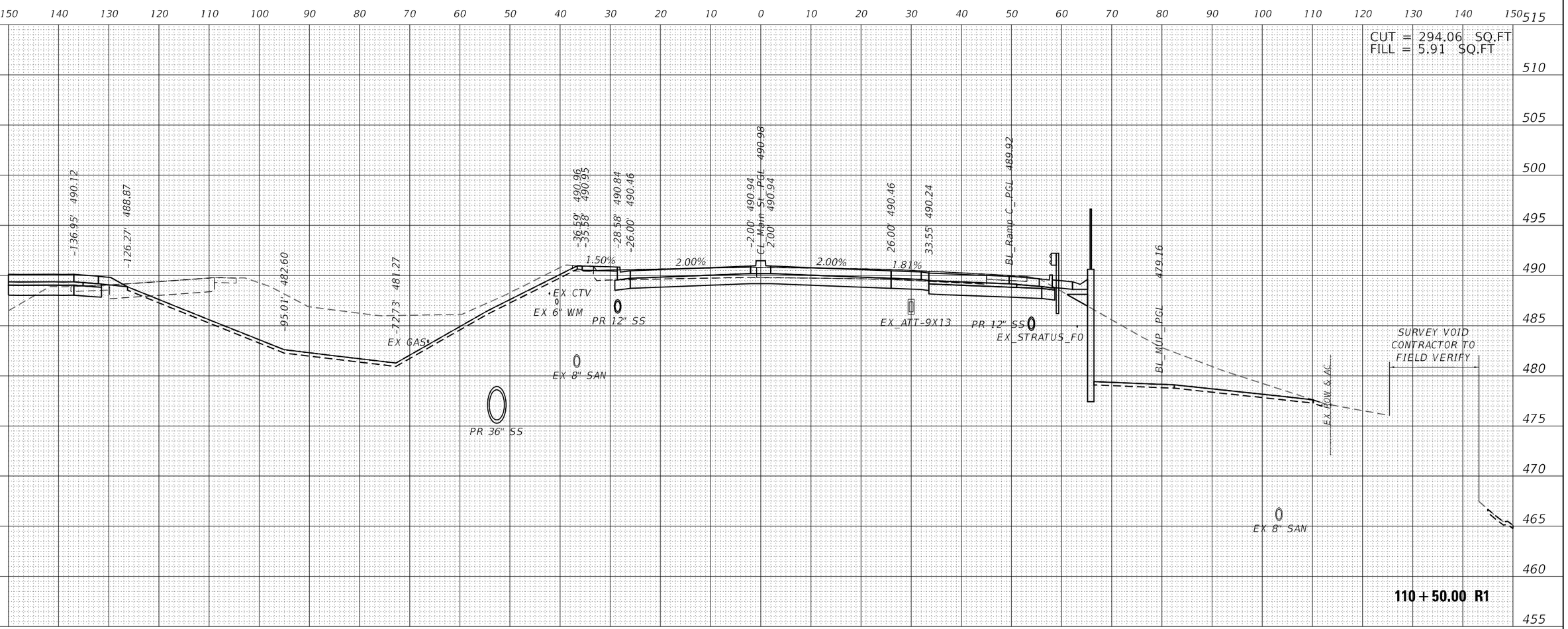

MODIFI: PCL_MAINST
FILE NAME: z:\w\m\b-us-pw_prod\ky.comm\b-us-pw-03\Documents\Chicago_IL\01 Projects\179740 IDOT Cedar St\Ex Phill 5.0 CADD\Design\D468C55-xsc_ml Main.dgn

Michael Baker INTERNATIONAL
200 W Adams St, Ste 1800
Chicago, IL 60606
Phone: (312) 707 8770
MBAKERINTL.COM

USER NAME = DLamb	DESIGNED - TOM	REVISED -
	DRAWN - TOM	REVISED -
PLOT SCALE = 20.0000 ' / in.	CHECKED - RBB	REVISED -
PLOT DATE = 6/7/2023	DATE - 06/08/2023	REVISED -

STATE OF ILLINOIS
DEPARTMENT OF TRANSPORTATION

CEDAR ST. (IL-8/IL-116) OVER TZPR & IL-29
CROSS SECTIONS – MAIN STREET

SCALE: 10:1 | SHEET OF SHEETS | STA. 110+50.00 R1 TO STA. 110+50.00 R1

F.A.P. RTE.	SECTION	COUNTY	TOTAL SHEETS	SHEET NO.
VAR.	13 (HVB, HB-3) BR-1:R	TAZEWELL	1173	1093
		CONTRACT NO. 68C55		
	ILLINOIS FED. AID PROJECT			

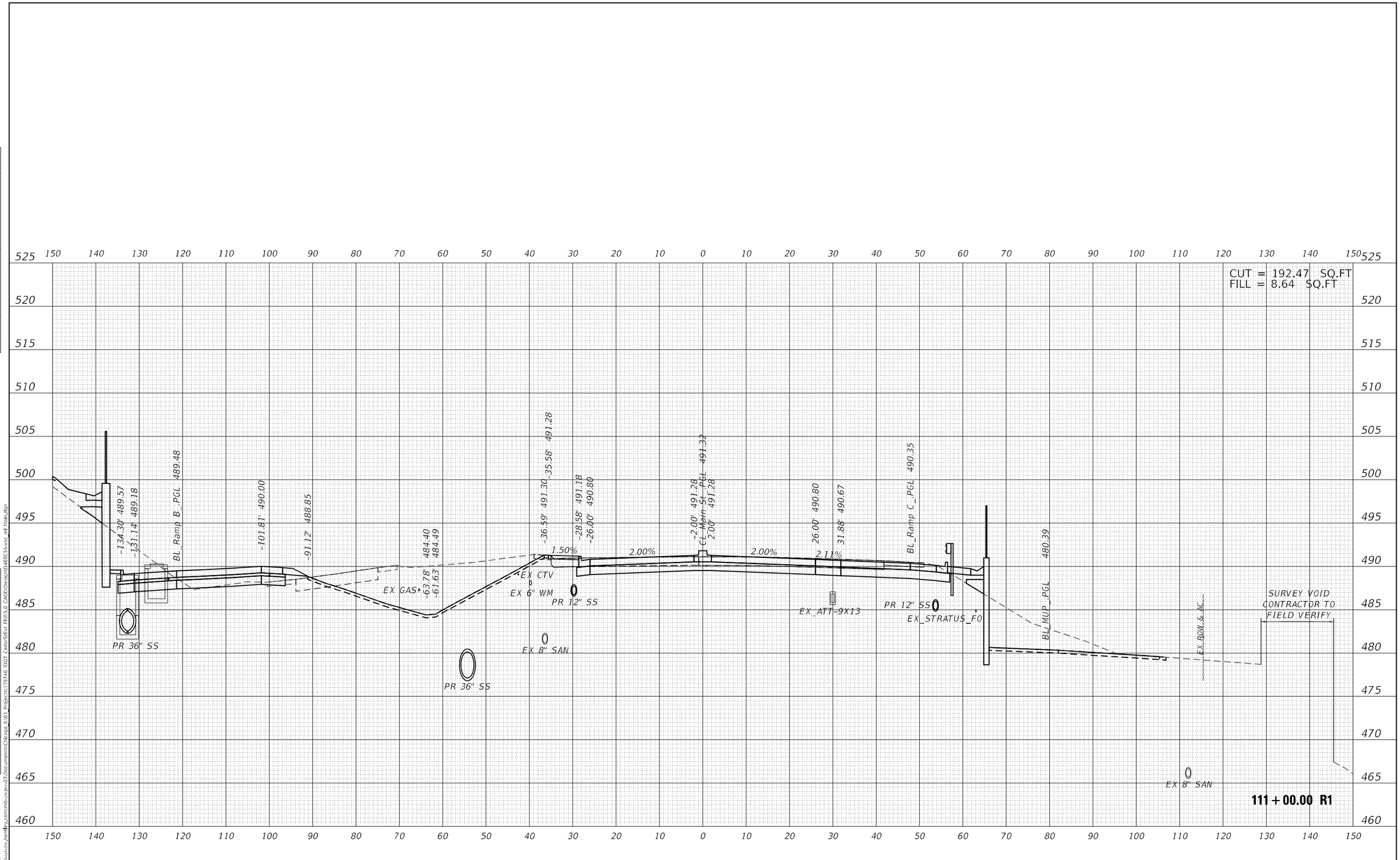

Michael Baker INTERNATIONAL 200 W Adams St, Ste 1800 Chicago, IL 60606 Phone: (312) 707 8770 MBAKERINTL.COM	USER NAME = DLamb	DESIGNED - TOM	REVISED -	STATE OF ILLINOIS DEPARTMENT OF TRANSPORTATION	CEDAR ST. (IL-84L-116) OVER TZPR & IL-29 CROSS SECTIONS - MAIN STREET
		DRAWN - TOM	REVISED -		
	PLOT SCALE = 20.0000 ' / in.	CHECKED - RBB	REVISED -		
	PLOT DATE = 6/7/2023	DATE - 06/08/2023	REVISED -		SCALE: 10:1 SHEET OF SHEETS STA. 111+00.00 R1 TO STA. 111+00.00 R1

F.A.P. RTE.	SECTION	COUNTY	TOTAL SHEETS	SHEET NO.
VAR.	13 (HVB, HB-3) BR-1;R	TAZEWELL	1173	1094
		CONTRACT NO. 68C55		
		ILLINOIS FED. AID PROJECT		

FINAL SURVEY: SURVEYED / PLOTTED / TEMPLATE / AREAS / AREAS CHECKED — NOTE BOOK NO. — BY — DATE

ORIGINAL SURVEY: SURVEYED / PLOTTED / TEMPLATE / AREAS / AREAS CHECKED — NOTE BOOK NO. — BY — DATE

MODEL: PCL_MAINST
FILE NAME: pw:\\mb-us-pw.bentley.com:mb-us-pw-03\Documents\Chicago_IL\01_Projects\179740 IDOT CedarStExt Phil\5.0 CADD\Design\D468C55-xsc_ml Main.dgn

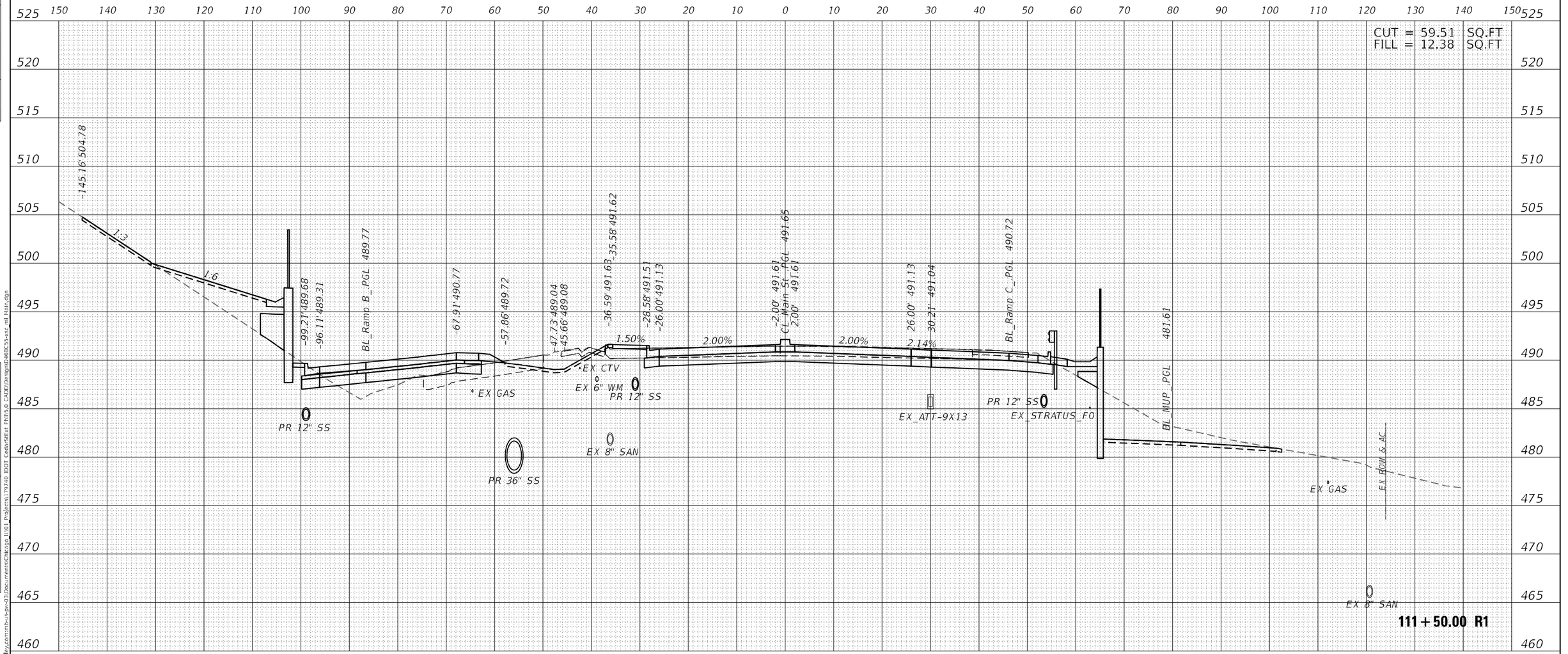

FINAL SURVEY — SURVEYED — PLOTTED — TEMPLATE — AREAS — AREAS CHECKED — NOTE BOOK — NO. — BY — DATE

ORIGINAL SURVEY — SURVEYED — PLOTTED — TEMPLATE — AREAS — AREAS CHECKED — NOTE BOOK — NO. — BY — DATE

MODEL: PCL_MAINST
FILE NAME: j:\wo\mb-us-sw_client\ey.common-us-sw-03\Documents\Chicago_IL\01_Projects\179740 IDOT Cedar-StExt Phil15.0 CADD\Design\D468C55-xsc mt Hain.dgn

Michael Baker INTERNATIONAL
200 W Adams St, Ste 1800
Chicago, IL 60606
Phone: (312) 707 8770
MBAKERINTL.COM

USER NAME = DLamb	DESIGNED - TOM	REVISED -
	DRAWN - TOM	REVISED -
PLOT SCALE = 20.0000 ' / in.	CHECKED - RBB	REVISED -
PLOT DATE = 6/7/2023	DATE - 06/08/2023	REVISED -

STATE OF ILLINOIS
DEPARTMENT OF TRANSPORTATION

CEDAR ST. (IL-84/IL-116) OVER TZPR & IL-29
CROSS SECTIONS – MAIN STREET

SCALE: 10:1 | SHEET OF SHEETS | STA. 111+50.00 R1 TO STA. 111+50.00 R1

F.A.P. RTE.	SECTION	COUNTY	TOTAL SHEETS	SHEET NO.
VAR.	13 (HVB, HB-3) BR-1;R	TAZEWELL	1173	1095
		CONTRACT NO. 68C55		
	ILLINOIS FED. AID PROJECT			

FINAL SURVEY	BY	DATE
NOTE BOOK	SURVEYED	
NO.	PLOTTED	
	TEMPLATE	
	AREAS	
	AREAS CHECKED	

ORIGINAL SURVEY	BY	DATE
NOTE BOOK	SURVEYED	
NO.	PLOTTED	
	TEMPLATE	
	AREAS	
	AREAS CHECKED	

CUT = 41.54 SQ.FT
FILL = 17.17 SQ.FT

-114.42' 501.30
1:3
1:7
-73.97' 490.24
-71.22' 489.87
BL_Ramp_B_PGL 490.39
-45.95' 491.40
-41.11' 491.76
-28.76' 491.84
-26.00' 491.47
-2.00' 491.95
CL_Main_St_PGL 491.99
2.00' 491.95
2.00%
2.00%
26.00' 491.47
28.55' 491.41
BL_Ramp_C_PGL 491.09
482.83
BL_MUP_PGL
EX_ROW
EX GAS
EX CTV
EX 6" WM
PR 12" SS
EX_ATT-9X13
PR 12" SS
EX_STRATUS_FO
PR 36" SS
EX 8" SAN
EX GAS
EX 8" SAN
112+00.00 R1

MODEL: PCL_MAINST
FILE NAME: c:\projects\mb-us-nw_chi-dwg\mb-us-nw_chi-dwg-03\Documents\Chicago IL\01_Projects\179740 IDOT CedarStEast Phill 5.0 CADD\Design\04868C55-xsc_ml (sta).dgn

Michael Baker INTERNATIONAL
200 W Adams St, Ste 1800
Chicago, IL 60606
Phone: (312) 707 8770
MBAKERINTL.COM

USER NAME = DLamb	DESIGNED - TOM	REVISED -
	DRAWN - TOM	REVISED -
PLOT SCALE = 20.0000 ' / in.	CHECKED - RBB	REVISED -
PLOT DATE = 6/7/2023	DATE - 06/08/2023	REVISED -

STATE OF ILLINOIS
DEPARTMENT OF TRANSPORTATION

CEDAR ST. (IL-84/IL-116) OVER TZPR & IL-29
CROSS SECTIONS – MAIN STREET

SCALE: 10:1 | SHEET OF SHEETS | STA. 112+00.00 R1 TO STA. 112+00.00 R1

F.A.P. RTE.	SECTION	COUNTY	TOTAL SHEETS	SHEET NO.
VAR.	13 (HVB, HB-3) 8R-1;R	TAZEWELL	1173	1096
		CONTRACT NO. 68C55		
	ILLINOIS	FED. AID PROJECT		

CUT = 45.97 SQ.FT
FILL = 0.53 SQ.FT

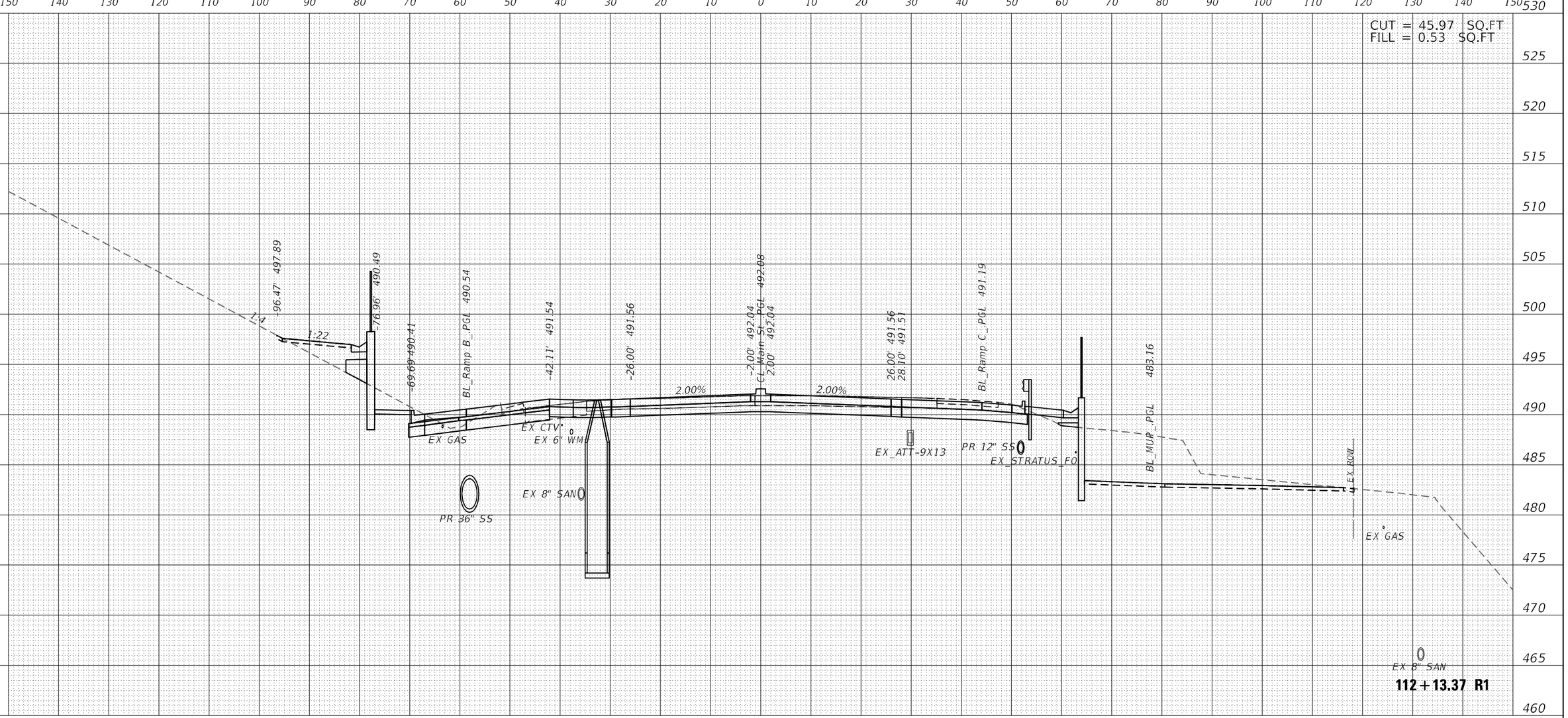

Michael Baker INTERNATIONAL — 200 W Adams St, Ste 1800, Chicago, IL 60606, Phone: (312) 707 8770, MBAKERINTL.COM	USER NAME = DLamb	DESIGNED - TOM	REVISED -
		DRAWN - TOM	REVISED -
	PLOT SCALE = 20.0000 ' / in.	CHECKED - RBB	REVISED -
	PLOT DATE = 6/7/2023	DATE - 06/08/2023	REVISED -

STATE OF ILLINOIS
DEPARTMENT OF TRANSPORTATION

CEDAR ST. (IL-8/IL-116) OVER TZPR & IL-29
CROSS SECTIONS – MAIN STREET

SCALE: 10:1 | SHEET OF SHEETS | STA. 112+13.37 R1 TO STA. 112+13.37 R1

F.A.P. RTE.	SECTION	COUNTY	TOTAL SHEETS	SHEET NO.
VAR.	13 (HVB, HB-3) 8R-1;R	TAZEWELL	1173	1097
		CONTRACT NO. 68C55		
	ILLINOIS FED. AID PROJECT			

FINAL SURVEY — NOTE BOOK — NO. — SURVEYED — PLOTTED — TEMPLATE — AREAS — AREAS CHECKED — BY — DATE

ORIGINAL SURVEY — NOTE BOOK — NO. — SURVEYED — PLOTTED — TEMPLATE — AREAS — AREAS CHECKED — BY — DATE

MODEL: PCL MAINST
FILE NAME: p:\wm>us>wbenkey.corp\mb-ust-pw-03\Documents\Chicago_IL\01_Projects\179740 IDOT Cedar St\Ext Phill 5.0 CADD\Design\04836C55-xsc ml Main.dgn

CUT = 44.99 SQ.FT
FILL = 0.19 SQ.FT

-90.18' 501.64
1:4
1:8
-69.41' 491.02
-62.56' 490.93
-59.76' 490.55
BL_Ramp_B_PGL 490.95
-35.61' 491.73
-29.00' 491.76
-26.00' 491.80
0.38%
1.50%
2.00%
2.00%
-2.00' 492.28
CL_Main_St_PGL 492.32
2.00' 492.28
26.00' 491.80
26.88' 491.78
EX_ROW & AC
IBL_MUP_PGL 484.06
PR_AC
PR_ROW
EX GAS
EX CTV
EX 6" WM
EX_ATT-9X13
PR 12" SS
EX_STRATUS_FO
PR 36" SS
EX 8" SAN
EX 8" SAN

112+50.00 R1

USER NAME = DLamb	DESIGNED - TOM	REVISED -	
	DRAWN - TOM	REVISED -	
PLOT SCALE = 20.0000 ' / in.	CHECKED - RBB	REVISED -	
PLOT DATE = 6/7/2023	DATE - 06/08/2023	REVISED -	

Michael Baker INTERNATIONAL
200 W Adams St, Ste 1800
Chicago, IL 60606
Phone: (312) 707 8770
MBAKERINTL.COM

STATE OF ILLINOIS
DEPARTMENT OF TRANSPORTATION

CEDAR ST. (IL-8/IL-116) OVER TZPR & IL-29
CROSS SECTIONS - MAIN STREET

SCALE: 10:1 | SHEET OF SHEETS | STA. 112+50.00 R1 TO STA. 112+50.00 R1

F.A.P. RTE.	SECTION	COUNTY	TOTAL SHEETS	SHEET NO.
VAR.	13 (HVB, HB-3) BR-1;R	TAZEWELL	1173	1098
		CONTRACT NO. 68C55		
	ILLINOIS FED. AID PROJECT			

ORIGINAL SURVEY
NOTE BOOK
NO.
SURVEYED
PLOTTED
TEMPLATE
AREAS
AREAS CHECKED
BY
DATE

FINAL SURVEY
NOTE BOOK
NO.
SURVEYED
PLOTTED
TEMPLATE
AREAS
AREAS CHECKED
BY
DATE

MODEL: PCL MAINST
FILE NAME: pw:\\mb-us-nv-pw01.bakerw.com:mb-us-nv-pw01-03\Documents\Chicago_IL\01_Projects\179740 IDOT Cedar St\Ext Phill 5.0 CAD\1Design\0463C55-xsc_mll Main.dgn

CUT = 74.68 SQ.FT
FILL = 31.69 SQ.FT

PR AC
-67.35' 491.66
-60.35' 491.56
-57.71' 491.18
EX ROW
BL_Ramp B_PGL 491.50
-33.76' 491.95
-29.00' 492.10
-26.00' 492.14
3.02% 1.50%
2.00%
-2.00' 492.62
CL Main St_PGL 492.66
2.00' 492.62
2.00%
26.00' 492.14
2.00%
41.22' 491.84
4.00%
47.22' 491.59
49.81' 491.97
1:11
58.27' 490.86
59.78' 490.66
61.27' 492.11
62.52' 485.55
485.28
EX GAS
EX 6" WM
EX CTV
PR 36" SS
EX 8" SAN
PR 12" SS
EX ATT-9X13
EX STRATUS FO
EX ROW
BL_MUP_PGL
PR AC
PR ROW
EX GAS
EX 8" SAN

113 + 00.00 R1

USER NAME = DLamb	DESIGNED - TOM	REVISED -	
	DRAWN - TOM	REVISED -	
PLOT SCALE = 20.0000 ' / in.	CHECKED - RBB	REVISED -	
PLOT DATE = 6/7/2023	DATE - 06/08/2023	REVISED -	

Michael Baker INTERNATIONAL
200 W Adams St, Ste 1800
Chicago, IL 60606
Phone: (312) 707 8770
MBAKERINTL.COM

STATE OF ILLINOIS
DEPARTMENT OF TRANSPORTATION

CEDAR ST. (IL-84L-116) OVER TZPR & IL-29
CROSS SECTIONS – MAIN STREET

SCALE: 10:1 | SHEET OF SHEETS | STA. 113+00.00 R1 TO STA. 113+00.00 R1

F.A.P. RTE.	SECTION	COUNTY	TOTAL SHEETS	SHEET NO.
VAR.	13 (HVB, HB-3) BR-1;R	TAZEWELL	1173	1099
		CONTRACT NO. 68C55		
	ILLINOIS FED. AID PROJECT			

ORIGINAL SURVEY — NOTE BOOK — NO. — SURVEYED — PLOTTED — TEMPLATE — AREAS — AREAS CHECKED — BY — DATE

FINAL SURVEY — NOTE BOOK — NO. — SURVEYED — PLOTTED — TEMPLATE — AREAS — AREAS CHECKED — BY — DATE

MODEL: PCL_MAINST
FILE NAME: j:\wc\mb-il-pw_client\ey.comm\mb-il-pw-03\Documents\Chicago_IL\01_Projects\179740 IDOT Cedar-St\Ext Phill\5.0 CADD\Design\D468C55-xsc_ml Hall.dgn

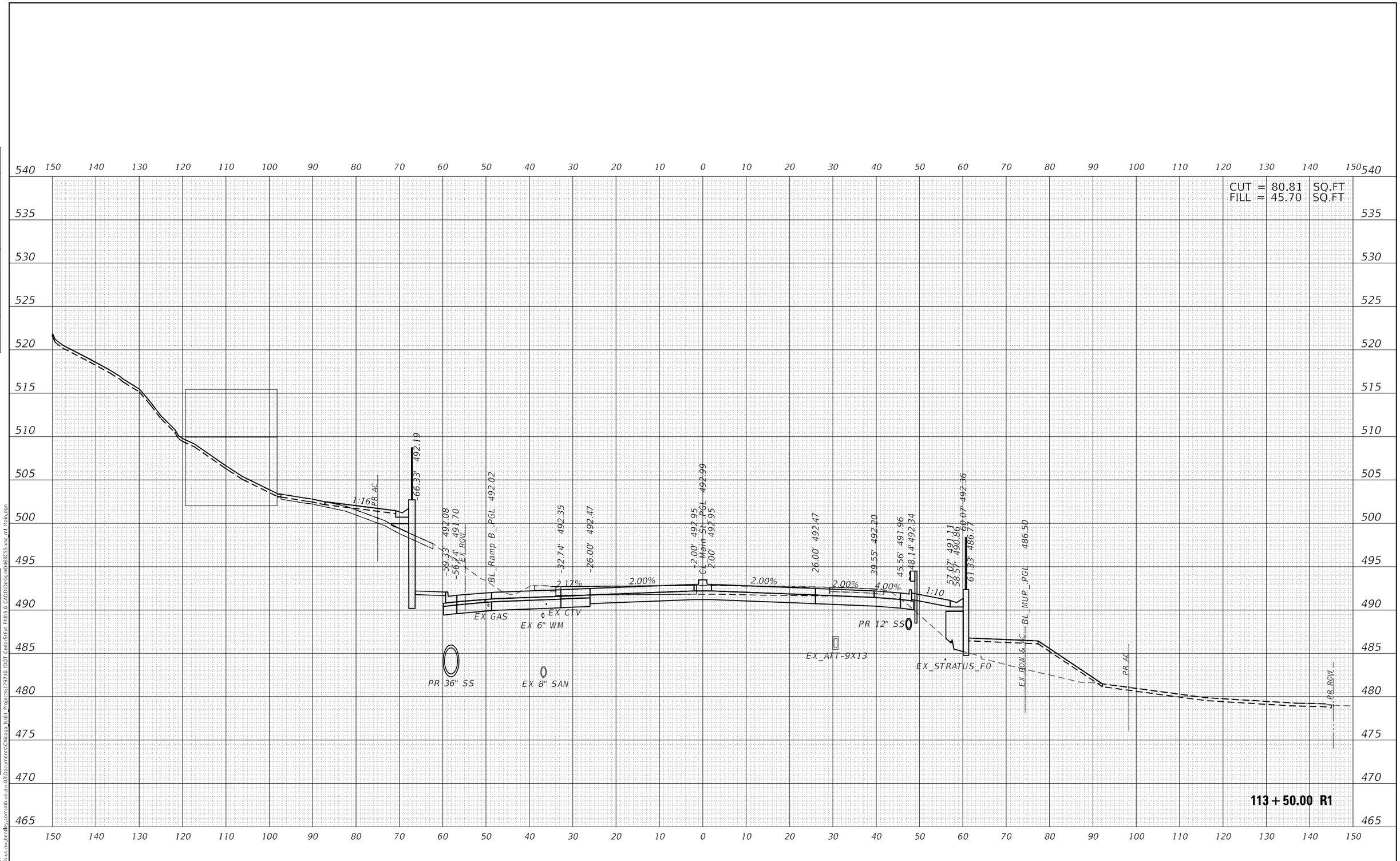

Michael Baker INTERNATIONAL 200 W Adams St, Ste 1800 Chicago, IL 60606 Phone: (312) 707 8770 MBAKERINTL.COM	USER NAME = DLamb	DESIGNED - TOM	REVISED -	STATE OF ILLINOIS DEPARTMENT OF TRANSPORTATION	CEDAR ST. (IL-84L-116) OVER TZPR & IL-29 CROSS SECTIONS - MAIN STREET
		DRAWN - TOM	REVISED -		
	PLOT SCALE = 20.0000 ' / in.	CHECKED - RBB	REVISED -		
	PLOT DATE = 6/7/2023	DATE - 06/08/2023	REVISED -		SCALE: 10:1 SHEET OF SHEETS STA. 113+50.00 R1 TO STA. 113+50.00 R1

F.A.P. RTE.	SECTION	COUNTY	TOTAL SHEETS	SHEET NO.
VAR.	13 (HVB, HB-3) BR-1;R	TAZEWELL	1173	1100
		CONTRACT NO. 68C55		
		ILLINOIS FED. AID PROJECT		

FINAL SURVEY: SURVEYED, PLOTTED, TEMPLATE, AREAS, AREAS CHECKED, NOTE BOOK NO., BY, DATE

ORIGINAL SURVEY: SURVEYED, PLOTTED, TEMPLATE, AREAS, AREAS CHECKED, NOTE BOOK NO., BY, DATE

MODEL: PCL_MAINST
FILE NAME: pw:\\mb-us-pw.bentley.com:mb-us-pw-03\Documents\Chicago_IL\01_Projects\179740 IDOT CedarStExt Phil\5.0 CADD\Design\D468C55-xsc_ml_Main.dgn