FINAL SURVEY	BY	DATE
SURVEYED		
PLOTTED		
TEMPLATE		
NOTE BOOK		
AREAS		
NO.	AREAS CHECKED	

ORIGINAL SURVEY	BY	DATE
SURVEYED		
PLOTTED		
TEMPLATE		
NOTE BOOK		
AREAS		
NO.	AREAS CHECKED	

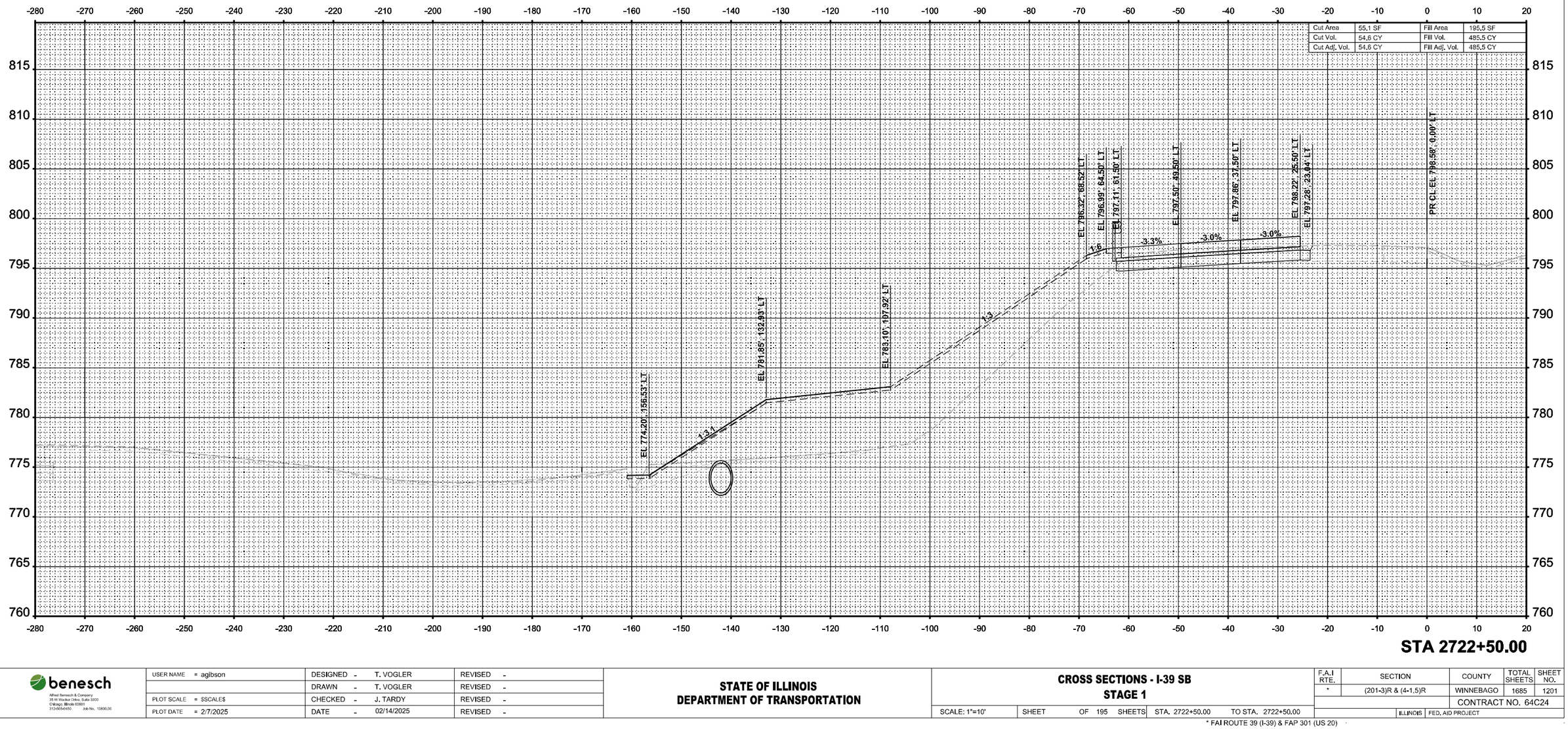

MODEL: I-39 Mainline Stage 1 - XS - 2722+50.00
FILE NAME: c:\pwworkin\benesch projects\projects\d0173808\D264C24-ML-I-39-Stage-1-XS.dgn

benesch
Alfred Benesch & Company
35 W Wacker Drive, Suite 3200
Chicago, Illinois 60601
312-565-4450 Job No. 10800.00

USER NAME = agibson	DESIGNED - T. VOGLER	REVISED -	
	DRAWN - T. VOGLER	REVISED -	
PLOT SCALE = $SCALE$	CHECKED - J. TARDY	REVISED -	
PLOT DATE = 2/7/2025	DATE - 02/14/2025	REVISED -	

STATE OF ILLINOIS
DEPARTMENT OF TRANSPORTATION

CROSS SECTIONS - I-39 SB
STAGE 1

SCALE: 1"=10' | SHEET OF 195 SHEETS | STA. 2722+50.00 | TO STA. 2722+50.00

F.A.I RTE.	SECTION	COUNTY	TOTAL SHEETS	SHEET NO.
*	(201-3)R & (4-1,5)R	WINNEBAGO	1685	1201
		CONTRACT NO. 64C24		
	ILLINOIS	FED. AID PROJECT		

* FAI ROUTE 39 (I-39) & FAP 301 (US 20)

FINAL SURVEY	BY	DATE
SURVEYED		
PLOTTED		
TEMPLATE		
AREAS		
NOTE BOOK		
NO.	AREAS CHECKED	

ORIGINAL SURVEY	BY	DATE
SURVEYED		
PLOTTED		
TEMPLATE		
AREAS		
NOTE BOOK		
NO.	AREAS CHECKED	

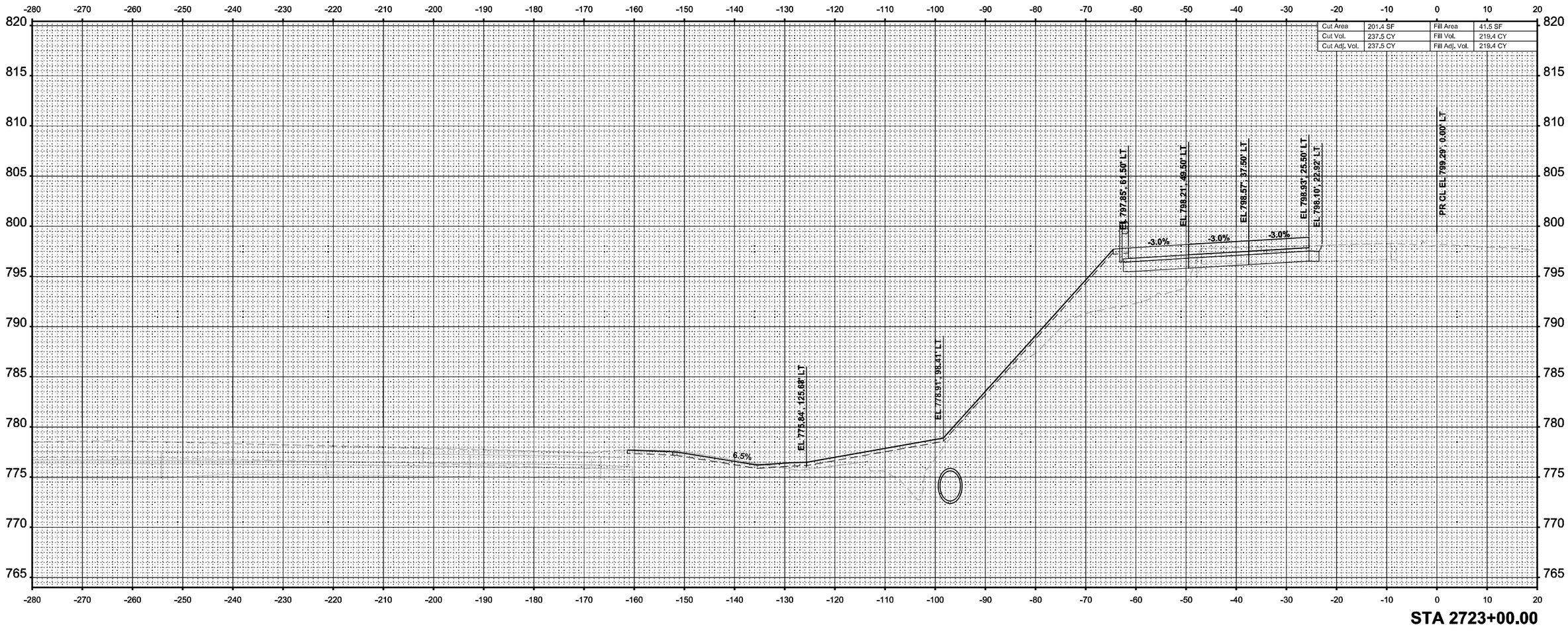

MODEL: I-39 Mainline Stage 1 - XS - 2723+00.00 [Sheet]
FILE NAME: c:\pwworkdir\benesch.projects\projects\d0173808\D264C24-ML-I-39-Stage-1-XS.dgn

benesch
Alfred Benesch & Company
35 W Wacker Drive, Suite 3300
Chicago, Illinois 60601
312-565-0450 Job No. 10800.00

USER NAME = agibson	DESIGNED - T. VOGLER	REVISED -	
	DRAWN - T. VOGLER	REVISED -	
PLOT SCALE = $SCALE$	CHECKED - J. TARDY	REVISED -	
PLOT DATE = 2/7/2025	DATE - 02/14/2025	REVISED -	

STATE OF ILLINOIS
DEPARTMENT OF TRANSPORTATION

CROSS SECTIONS - I-39 SB
STAGE 1

SCALE: 1"=10' | SHEET OF 195 SHEETS | STA. 2723+00.00 | TO STA. 2723+00.00

F.A.I RTE.	SECTION	COUNTY	TOTAL SHEETS	SHEET NO.
*	(201-3)R & (4-1.5)R	WINNEBAGO	1685	1202
		CONTRACT NO. 64C24		
	ILLINOIS	FED. AID PROJECT		

* FAI ROUTE 39 (I-39) & FAP 301 (US 20)

FINAL SURVEY		BY	DATE
NOTE BOOK	SURVEYED		
NO.	PLOTTED		
	TEMPLATE		
	AREAS		
	AREAS CHECKED		

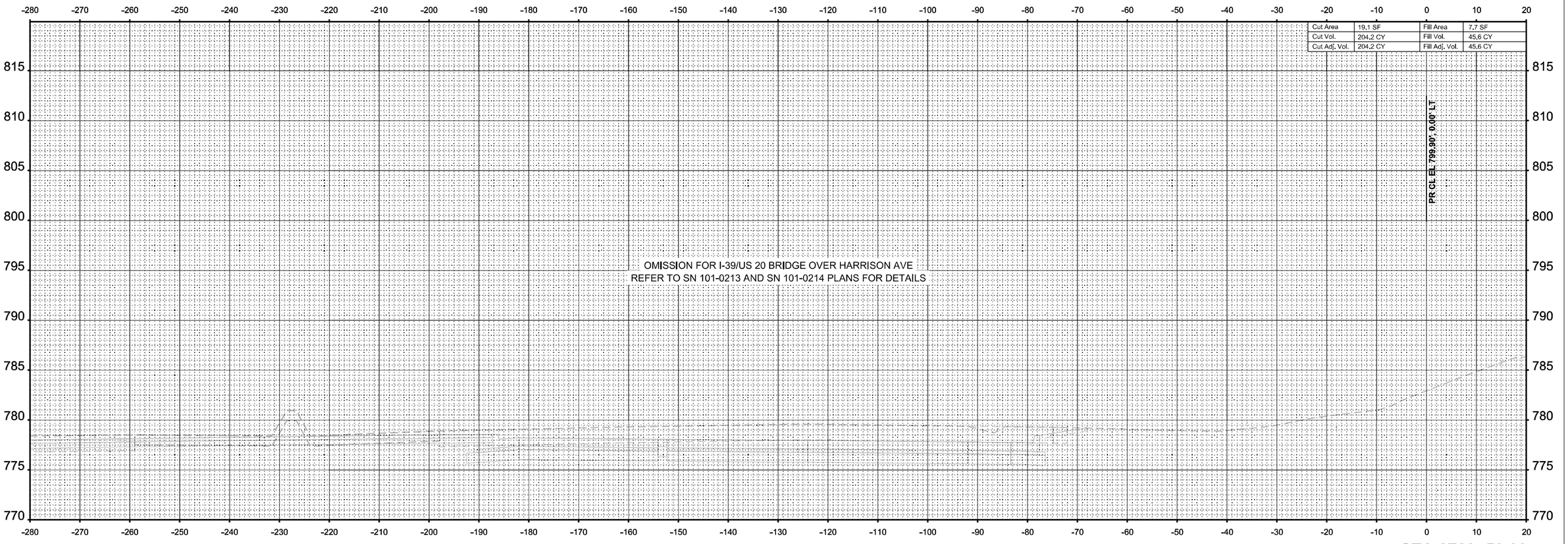

STA 2723+50.00

ORIGINAL SURVEY		BY	DATE
NOTE BOOK	SURVEYED		
(Sheet)	PLOTTED		
	TEMPLATE		
	AREAS		
	AE&S CHECKED		

MODEL: I-39 Mainline Stage 1 - XS - 2723+50.00
FILE NAME: c:\pwworldir\benesch projects\projects\d0173808\D2642C24-MIL-I-39-Stage-1-XS.dgn

benesch
Alfred Benesch & Company
35 W Wacker Drive, Suite 3200
Chicago, Illinois 60601
312-565-0450 Job No. 10800.00

USER NAME = agibson		DESIGNED -	T. VOGLER	REVISED -	
		DRAWN -	T. VOGLER	REVISED -	
PLOT SCALE = $SCALE$		CHECKED -	J. TARDY	REVISED -	
PLOT DATE = 2/7/2025		DATE -	02/14/2025	REVISED -	

STATE OF ILLINOIS
DEPARTMENT OF TRANSPORTATION

CROSS SECTIONS - I-39 SB
STAGE 1

SCALE: 1"=10' | SHEET OF 195 SHEETS | STA. 2723+50.00 | TO STA. 2723+50.00

F.A.I RTE.	SECTION	COUNTY	TOTAL SHEETS	SHEET NO.
*	(201-3)R & (4-1,5)R	WINNEBAGO	1685	1203
		CONTRACT NO. 64C24		
	ILLINOIS	FED. AID PROJECT		

* FAI ROUTE 39 (I-39) & FAP 301 (US 20)

FINAL SURVEY		BY	DATE
NOTE BOOK	SURVEYED		
NO.	PLOTTED		
	TEMPLATE		
	AREAS		
	AREAS CHECKED		

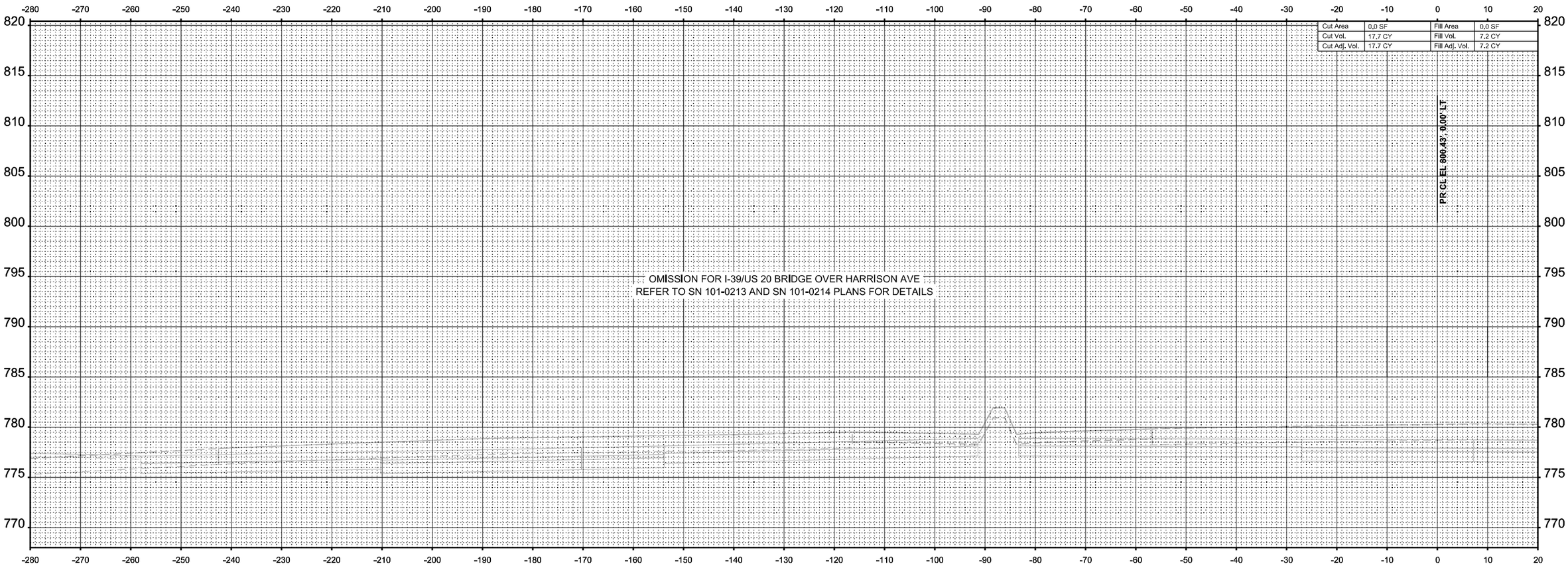

ORIGINAL SURVEY		BY	DATE
NOTE BOOK	SURVEYED		
(Sheet)	PLOTTED		
	TEMPLATE		
	AREAS		
	AREAS CHECKED		

MODEL: I-39 Mainline Stage 1 - XS - 2724+00.00
FILE NAME: c:\pwworldr\benesch projects\projects\d0173808\D2642C24-ML-I-39-Stage-1-XS.dgn

benesch
Alfred Benesch & Company
35 W Wacker Drive, Suite 3200
Chicago, Illinois 60601
312-565-0450 Job No. 10800.00

USER NAME = agibson	DESIGNED - T. VOGLER	REVISED -
	DRAWN - T. VOGLER	REVISED -
PLOT SCALE = $SCALE$	CHECKED - J. TARDY	REVISED -
PLOT DATE = 2/7/2025	DATE - 02/14/2025	REVISED -

STATE OF ILLINOIS
DEPARTMENT OF TRANSPORTATION

CROSS SECTIONS - I-39 SB
STAGE 1

SCALE: 1"=10' | SHEET OF 195 SHEETS | STA. 2724+00.00 | TO STA. 2724+00.00

F.A.I RTE.	SECTION	COUNTY	TOTAL SHEETS	SHEET NO.
*	(201-3)R & (4-1.5)R	WINNEBAGO	1685	1204
		CONTRACT NO. 64C24		
	ILLINOIS	FED. AID PROJECT		

* FAI ROUTE 39 (I-39) & FAP 301 (US 20)

FINAL SURVEY	NOTE BOOK	NO.

	BY	DATE
SURVEYED		
PLOTTED		
TEMPLATE		
AREAS		
AREAS CHECKED		

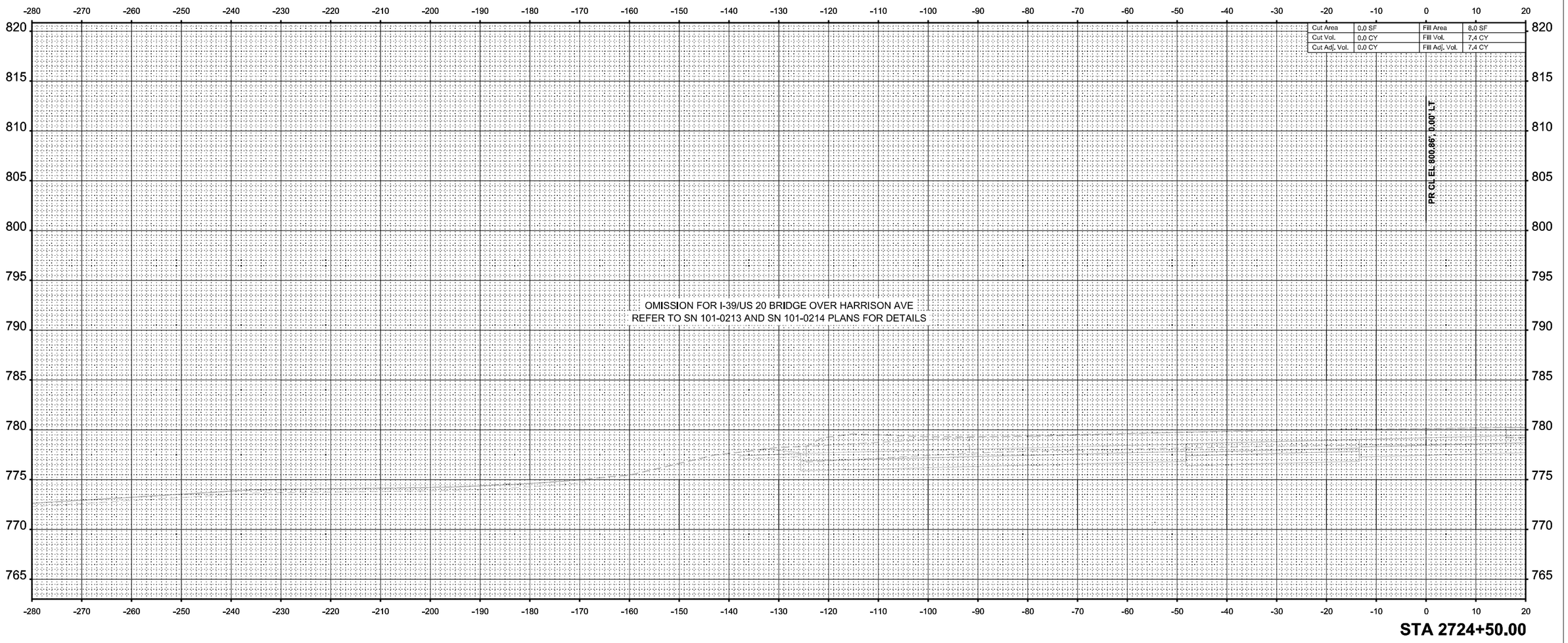

STA 2724+50.00

FINAL SURVEY	NOTE BOOK	NO.

	BY	DATE
SURVEYED		
PLOTTED		
TEMPLATE		
AREAS		
AREAS CHECKED		

MODEL: I-39 Mainline Stage 1 - XS - 2724+50.00 (Sheet)
FILE NAME: c:\pwworkdir\benesch projects\projects\d0173808\D264C24-MIL-I-39-Stage-1-XS.dgn

benesch
Alfred Benesch & Company
35 W Wacker Drive, Suite 3300
Chicago, Illinois 60601
312-565-0450
Job No. 10800.00

USER NAME = agibson		DESIGNED - T. VOGLER		REVISED -	
		DRAWN - T. VOGLER		REVISED -	
PLOT SCALE = $SCALE$		CHECKED - J. TARDY		REVISED -	
PLOT DATE = 2/7/2025		DATE - 02/14/2025		REVISED -	

STATE OF ILLINOIS
DEPARTMENT OF TRANSPORTATION

CROSS SECTIONS - I-39 SB
STAGE 1

SCALE: 1"=10' | SHEET OF 195 SHEETS | STA. 2724+50.00 | TO STA. 2724+50.00

* FAI ROUTE 39 (I-39) & FAP 301 (US 20)

F.A.I RTE.	SECTION	COUNTY	TOTAL SHEETS	SHEET NO.
*	(201-3)R & (4-1.5)R	WINNEBAGO	1685	1205
		CONTRACT NO. 64C24		
	ILLINOIS	FED. AID PROJECT		

Cut Area	191,2 SF	Fill Area	277,4 SF
Cut Vol.	177,0 CY	Fill Vol.	264,3 CY
Cut Adj. Vol.	177,0 CY	Fill Adj. Vol.	264,3 CY

PR CL EL 801.21' 0.00' LT

OMISSION FOR I-39/US 20 BRIDGE OVER HARRISON AVE
REFER TO SN 101-0213 AND SN 101-0214 PLANS FOR DETAILS

STA 2725+00.00

FINAL SURVEY	SURVEYED	BY	DATE
NOTE BOOK	PLOTTED		
NO.	TEMPLATE		
	AREAS		
	AREAS CHECKED		

ORIGINAL SURVEY	SURVEYED	BY	DATE
NOTE BOOK (Sheet)	PLOTTED		
	TEMPLATE		
	AREAS		
	AREAS CHECKED		

MODEL: I-39 Mainline Stage 1 - XS - 2725+00.00
FILE NAME: c:\pwworklbenesch projects\projects\d0173808\D2604C24-MIL-I-39-Stage-1-XS.dgn

benesch
Alfred Benesch & Company
35 W Wacker Drive, Suite 3200
Chicago, Illinois 60601
312-565-0450 Job No. 10800.00

USER NAME = agibson	DESIGNED - T. VOGLER	REVISED -
	DRAWN - T. VOGLER	REVISED -
PLOT SCALE = $SCALE$	CHECKED - J. TARDY	REVISED -
PLOT DATE = 2/7/2025	DATE - 02/14/2025	REVISED -

STATE OF ILLINOIS
DEPARTMENT OF TRANSPORTATION

CROSS SECTIONS - I-39 SB
STAGE 1

SCALE: 1"=10' | SHEET OF 195 SHEETS | STA. 2725+00.00 | TO STA. 2725+00.00

F.A.I RTE.	SECTION	COUNTY	TOTAL SHEETS	SHEET NO.
*	(201-3)R & (4-1,5)R	WINNEBAGO	1685	1206
		CONTRACT NO. 64C24		
	ILLINOIS	FED. AID PROJECT		

* FAI ROUTE 39 (I-39) & FAP 301 (US 20)

FINAL SURVEY	NOTE BOOK	NO.

	BY	DATE
SURVEYED		
PLOTTED		
TEMPLATE		
AREAS		
AREAS CHECKED		

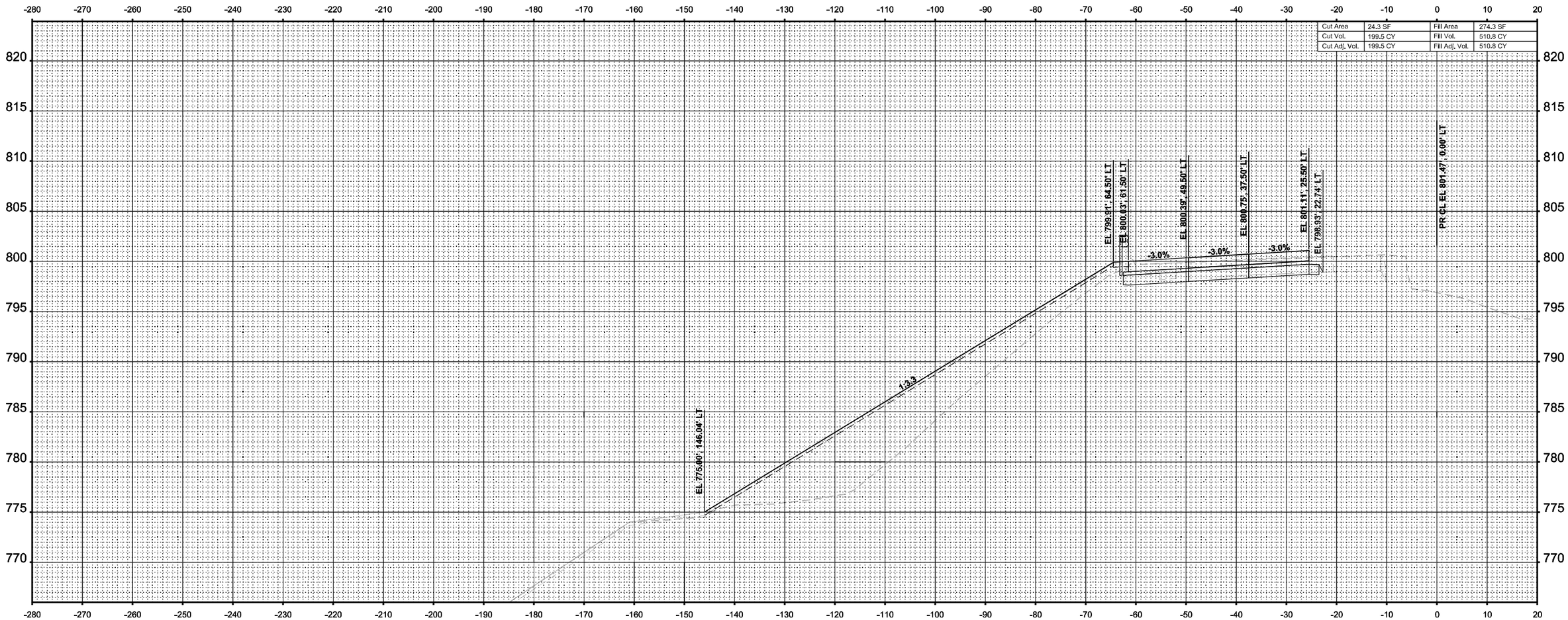

FINAL SURVEY	NOTE BOOK	(Sheet)

	BY	DATE
SURVEYED		
PLOTTED		
TEMPLATE		
AREAS		
AREAS CHECKED		

MODEL: I-39 Mainline Stage 1 - XS - 2725+50.00 (Sheet)
FILE NAME: c:\pwworkdir\benesch projects\projects\d0173808\D264C24-ML-I-39-Stage-1-XS.dgn

benesch
Alfred Benesch & Company
35 W Wacker Drive, Suite 3200
Chicago, Illinois 60601
312-565-4450 Job No. 10800.00

USER NAME = agibson		DESIGNED - T. VOGLER		REVISED -	
		DRAWN - T. VOGLER		REVISED -	
PLOT SCALE = $SCALE$		CHECKED - J. TARDY		REVISED -	
PLOT DATE = 2/7/2025		DATE - 02/14/2025		REVISED -	

STATE OF ILLINOIS
DEPARTMENT OF TRANSPORTATION

CROSS SECTIONS - I-39 SB
STAGE 1

SCALE: 1"=10' | SHEET OF 195 SHEETS | STA. 2725+50.00 | TO STA. 2725+50.00

F.A.I RTE.	SECTION	COUNTY	TOTAL SHEETS	SHEET NO.
*	(201-3)R & (4-1.5)R	WINNEBAGO	1685	1207
		CONTRACT NO. 64C24		
	ILLINOIS	FED. AID PROJECT		

* FAI ROUTE 39 (I-39) & FAP 301 (US 20)

FINAL SURVEY		BY	DATE
NO.	SURVEYED		
NOTE BOOK	PLOTTED		
	TEMPLATE		
	AREAS		
	AREAS CHECKED		

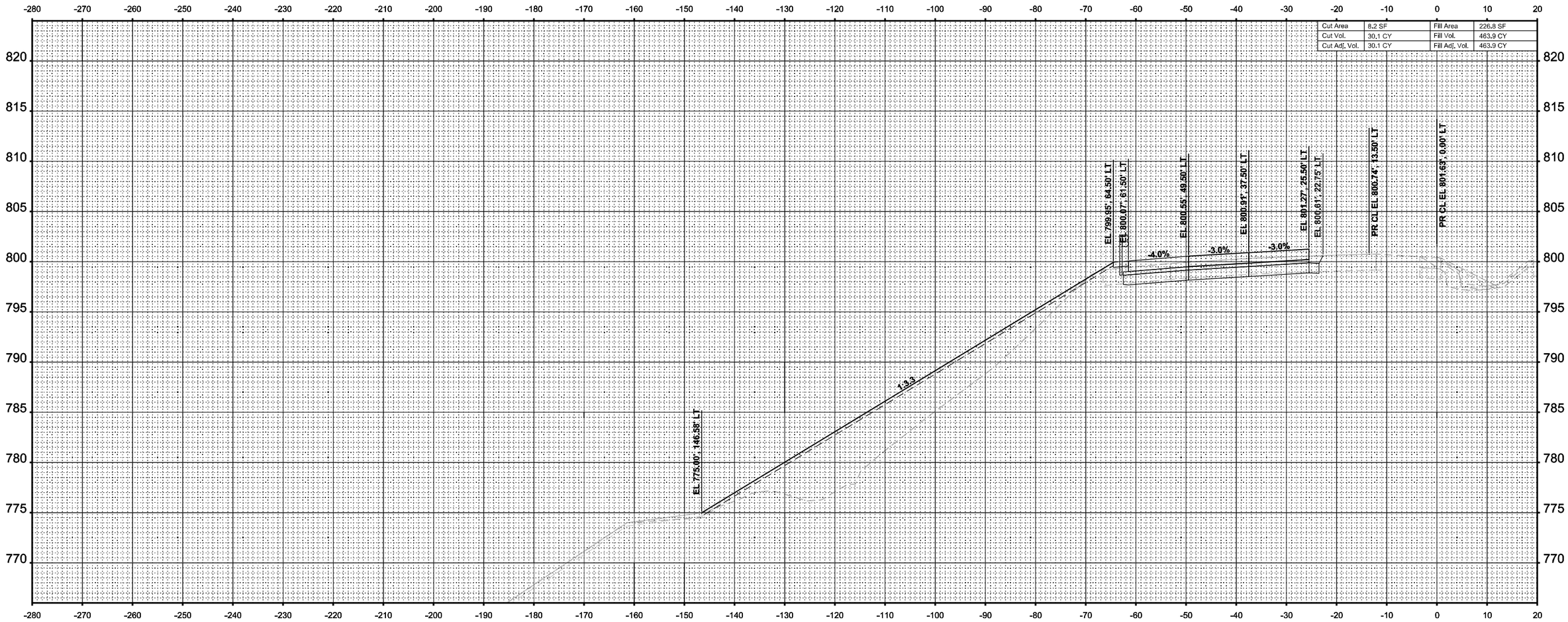

ORIGINAL SURVEY		BY	DATE
NO.	SURVEYED		
NOTE BOOK	PLOTTED		
	TEMPLATE		
	AREAS		
	AREAS CHECKED		

MODEL: I-39 Mainline Stage 1 - XS - 2726+00.00 (Sheet)
FILE NAME: c:\pwwordir\benesch projects\projects\d0173808\D2664C24-ML-I-39-Stage-1-XS.dgn

benesch
Alfred Benesch & Company
35 W Wacker Drive, Suite 3300
Chicago, Illinois 60601
312-565-0450 Job No. 10800.00

USER NAME = agibson	DESIGNED - T. VOGLER	REVISED -	
	DRAWN - T. VOGLER	REVISED -	
PLOT SCALE = $SCALE$	CHECKED - J. TARDY	REVISED -	
PLOT DATE = 2/7/2025	DATE - 02/14/2025	REVISED -	

STATE OF ILLINOIS
DEPARTMENT OF TRANSPORTATION

CROSS SECTIONS - I-39 SB
STAGE 1

SCALE: 1"=10' | SHEET OF 195 SHEETS | STA. 2726+00.00 | TO STA. 2726+00.00

* FAI ROUTE 39 (I-39) & FAP 301 (US 20)

F.A.I RTE.	SECTION	COUNTY	TOTAL SHEETS	SHEET NO.
*	(201-3)R & (4-1.5)R	WINNEBAGO	1685	1208
		CONTRACT NO. 64C24		
		ILLINOIS	FED. AID PROJECT	

	Cut Area	16.7 SF	Fill Area	97.8 SF
	Cut Vol.	23.1 CY	Fill Vol.	300.5 CY
	Cut Adj. Vol.	23.1 CY	Fill Adj. Vol.	300.5 CY

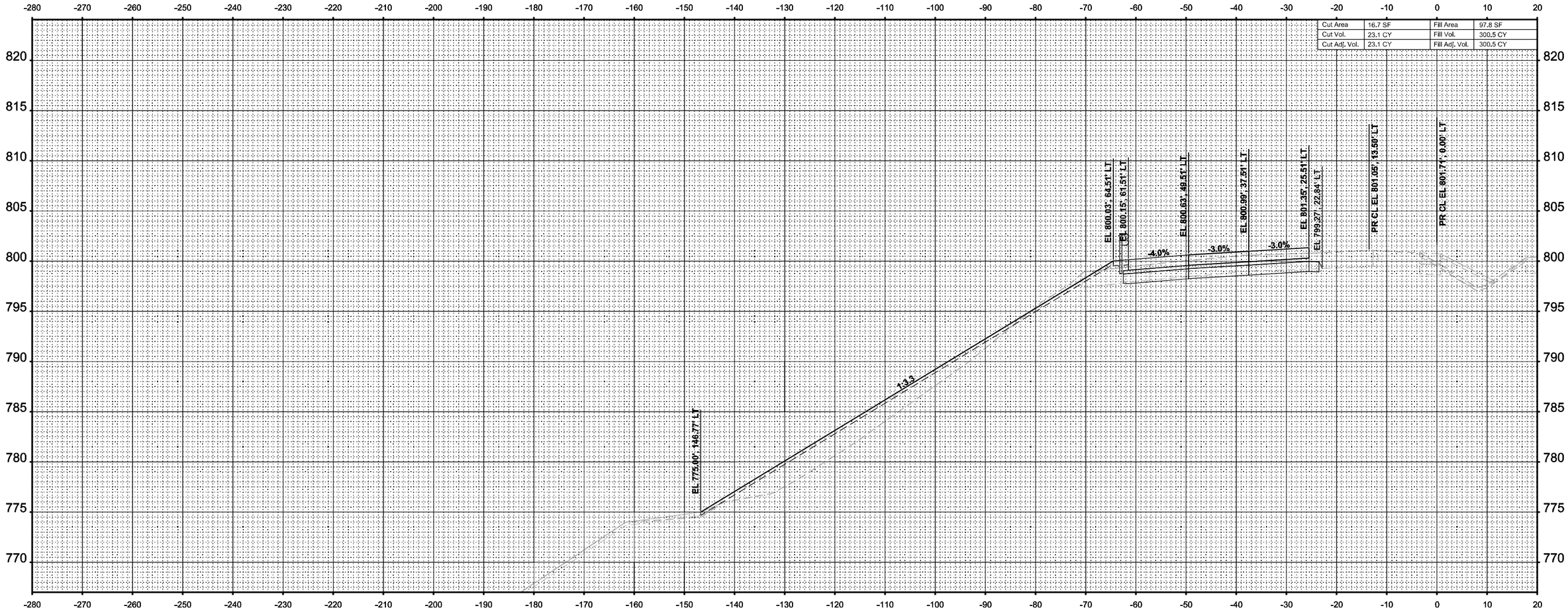

STA 2726+50.00

ORIGINAL SURVEY	NOTE BOOK	NO.

	BY	DATE
SURVEYED		
PLOTTED		
TEMPLATE		
AREAS		
AREAS CHECKED		

FINAL SURVEY	NOTE BOOK	NO.

	BY	DATE
SURVEYED		
PLOTTED		
TEMPLATE		
AREAS		
AREAS CHECKED		

MODEL: I-39 Mainline Stage 1 - XS - 2726+50.00 (Sheet)
FILE NAME: C:\pwworkir\benesch projects\projects\d0173808\D264C24-ML-I-39-Stage-1-XS.dgn

benesch
Alfred Benesch & Company
35 W Wacker Drive, Suite 3300
Chicago, Illinois 60601
312-565-0450
Job No. 10800.00

USER NAME = agibson		DESIGNED - T. VOGLER	REVISED -	
		DRAWN - T. VOGLER	REVISED -	
PLOT SCALE = $SCALE$		CHECKED - J. TARDY	REVISED -	
PLOT DATE = 2/7/2025		DATE - 02/14/2025	REVISED -	

STATE OF ILLINOIS
DEPARTMENT OF TRANSPORTATION

CROSS SECTIONS - I-39 SB
STAGE 1

SCALE: 1"=10' | SHEET OF 195 SHEETS | STA. 2726+50.00 | TO STA. 2726+50.00

F.A.I RTE.	SECTION	COUNTY	TOTAL SHEETS	SHEET NO.
*	(201-3)R & (4-1.5)R	WINNEBAGO	1685	1209
		CONTRACT NO. 64C24		
	ILLINOIS	FED. AID PROJECT		

* FAI ROUTE 39 (I-39) & FAP 301 (US 20)

FINAL SURVEY	
NOTE BOOK	
NO.	

	BY	DATE
SURVEYED		
PLOTTED		
TEMPLATE		
AREAS		
AREAS CHECKED		

ORIGINAL SURVEY	
NOTE BOOK	
NO.	

	BY	DATE
SURVEYED		
PLOTTED		
TEMPLATE		
AREAS		
AREAS CHECKED		

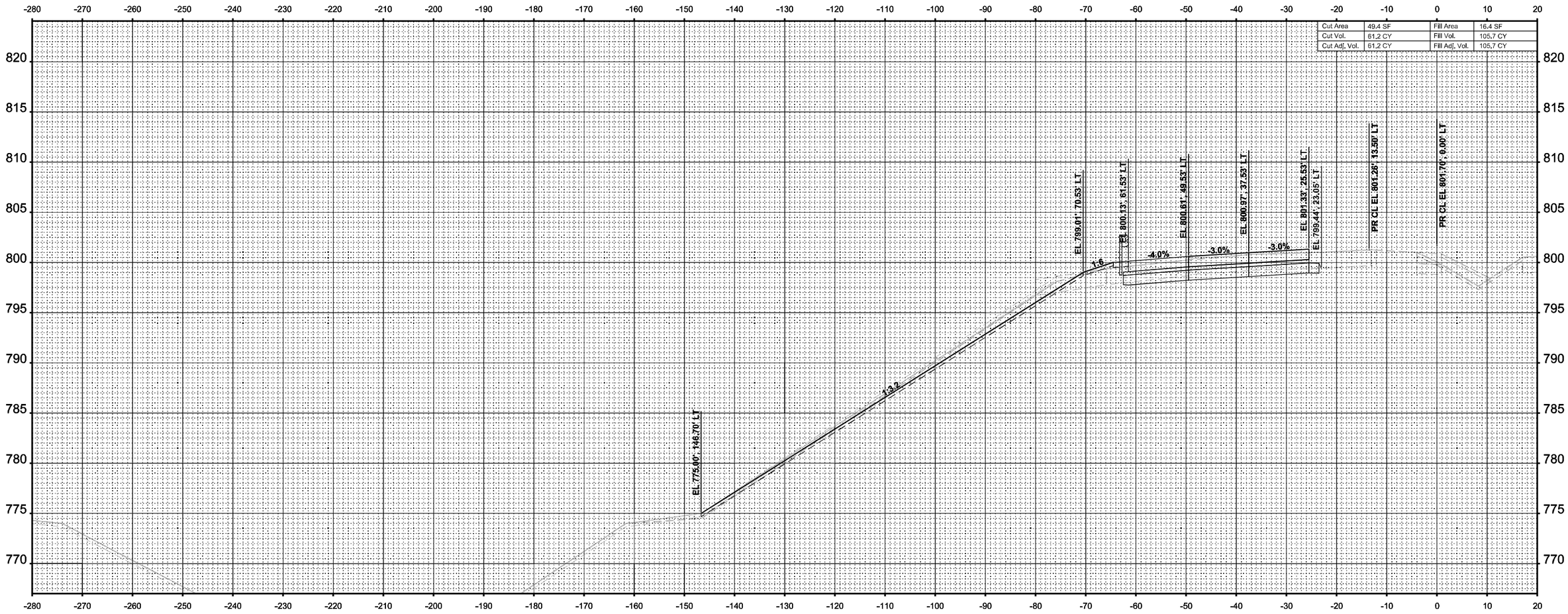

MODEL: I-39 Mainline Stage 1 - XS - 2727+00.00 [Sheet]
FILE NAME: c:\pwworkdir\benesch.projects\projects\d0173808\D264C24-ML-I-39-Stage-1-XS.dgn

benesch
Alfred Benesch & Company
35 W Wacker Drive, Suite 3300
Chicago, Illinois 60601
312-565-0450 Job No. 10800.00

USER NAME = agibson		DESIGNED - T. VOGLER		REVISED -	
		DRAWN - T. VOGLER		REVISED -	
PLOT SCALE = $SCALE$		CHECKED - J. TARDY		REVISED -	
PLOT DATE = 2/7/2025		DATE - 02/14/2025		REVISED -	

STATE OF ILLINOIS
DEPARTMENT OF TRANSPORTATION

CROSS SECTIONS - I-39 SB
STAGE 1

SCALE: 1"=10' | SHEET OF 195 SHEETS | STA. 2727+00.00 | TO STA. 2727+00.00

F.A.I RTE.	SECTION	COUNTY	TOTAL SHEETS	SHEET NO.
*	(201-3)R & (4-1.5)R	WINNEBAGO	1685	1210
		CONTRACT NO. 64C24		
	ILLINOIS	FED. AID PROJECT		

* FAI ROUTE 39 (I-39) & FAP 301 (US 20)

FINAL SURVEY	BY	DATE
SURVEYED		
PLOTTED		
TEMPLATE		
AREAS		
AREAS CHECKED		
NOTE BOOK		
NO.		

ORIGINAL SURVEY	BY	DATE
SURVEYED		
PLOTTED		
TEMPLATE		
AREAS		
AREAS CHECKED		
NOTE BOOK		
NO.		

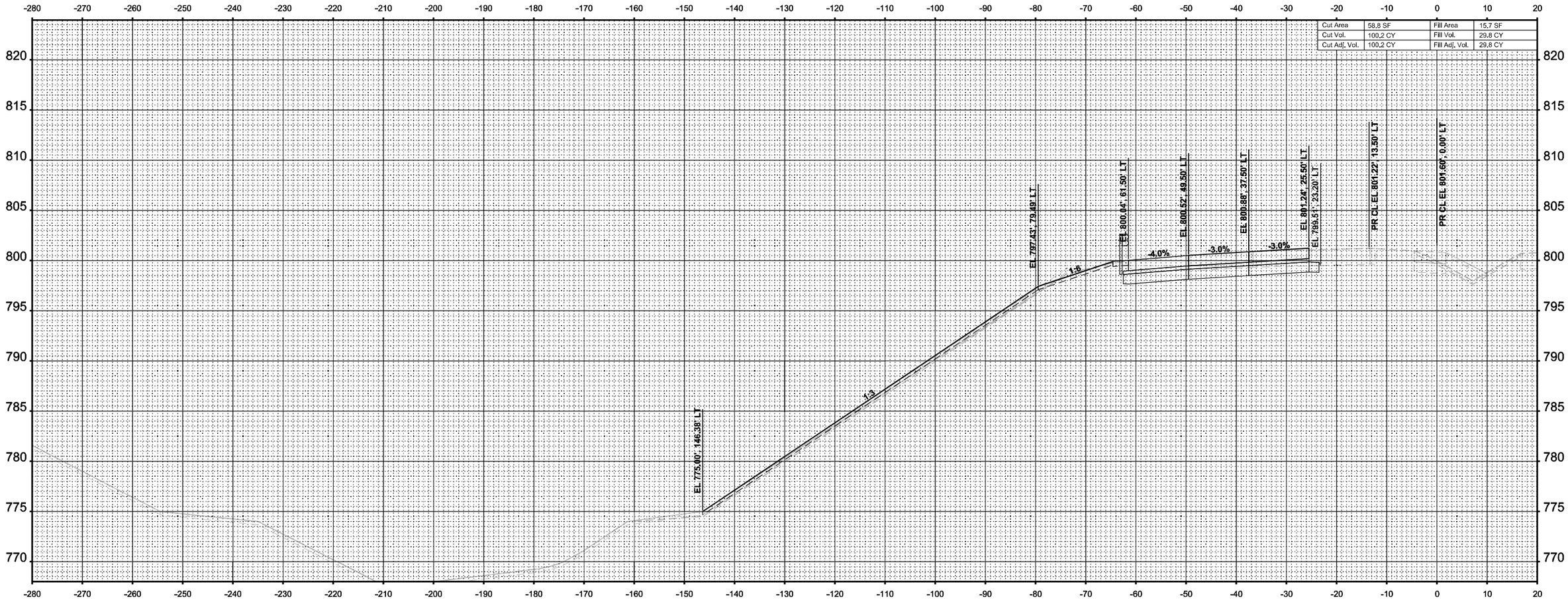

MODEL: I-39 Mainline Stage 1 - XS - 2727+50.00 (Sheet)
FILE NAME: c:\pwworkdir\benesch projects\projects\d0173808\D264C24-ML-I-39-Stage-1-XS.dgn

benesch
Alfred Benesch & Company
35 W Wacker Drive, Suite 3200
Chicago, Illinois 60601
312-565-0450 Job No. 10800.00

USER NAME = agibson	DESIGNED - T. VOGLER	REVISED -	
	DRAWN - T. VOGLER	REVISED -	
PLOT SCALE = $SCALE$	CHECKED - J. TARDY	REVISED -	
PLOT DATE = 2/7/2025	DATE - 02/14/2025	REVISED -	

STATE OF ILLINOIS
DEPARTMENT OF TRANSPORTATION

CROSS SECTIONS - I-39 SB
STAGE 1

SCALE: 1"=10' | SHEET OF 195 SHEETS | STA. 2727+50.00 TO STA. 2727+50.00

F.A.I RTE.	SECTION	COUNTY	TOTAL SHEETS	SHEET NO.
*	(201-3)R & (4-1,5)R	WINNEBAGO	1685	1211
		CONTRACT NO. 64C24		
	ILLINOIS	FED. AID PROJECT		

* FAI ROUTE 39 (I-39) & FAP 301 (US 20)

FINAL SURVEY		BY	DATE
	SURVEYED		
	PLOTTED		
NOTE BOOK	TEMPLATE		
	AREAS		
NO.	AREAS CHECKED		

Cut Area	79.3 SF	Fill Area	105.5 SF
Cut Vol.	127.9 CY	Fill Vol.	112.3 CY
Cut Adj. Vol.	127.9 CY	Fill Adj. Vol.	112.3 CY

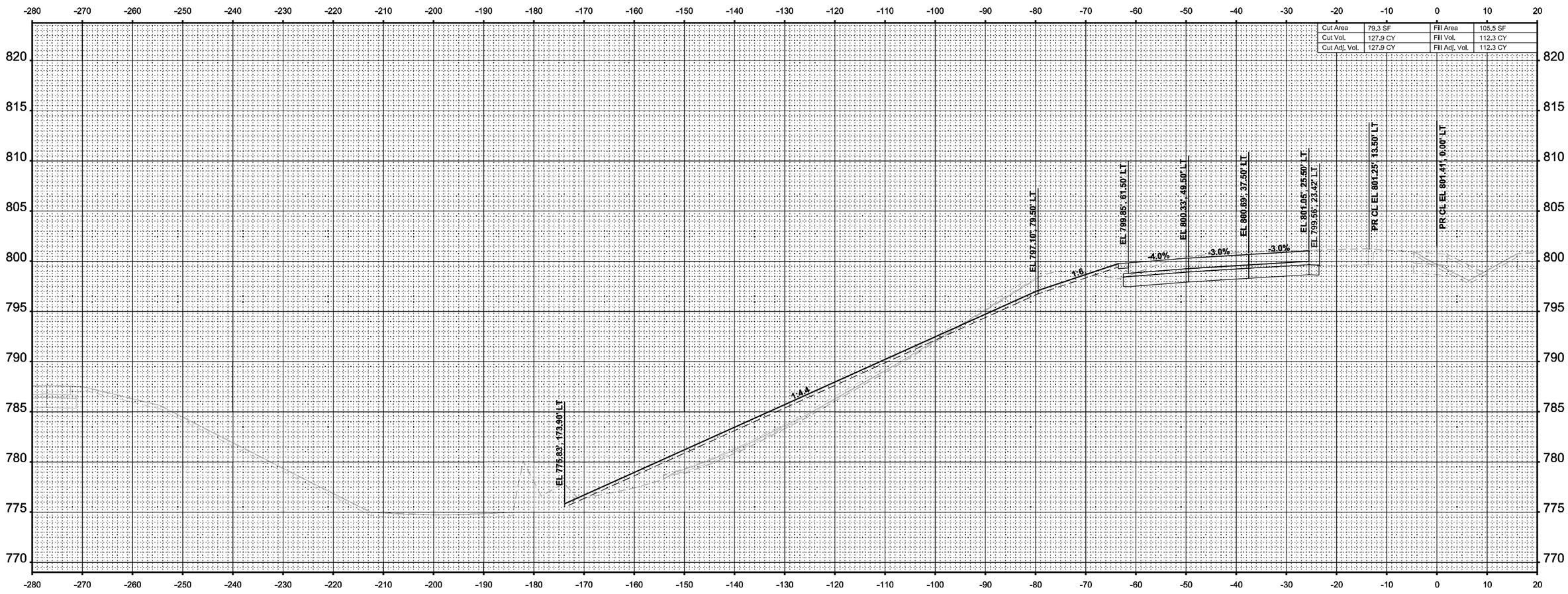

STA 2728+00.00

ORIGINAL SURVEY		BY	DATE
	SURVEYED		
	PLOTTED		
NOTE BOOK	TEMPLATE		
Sheet	AREAS		
	AREAS CHECKED		

MODEL: I-39 Mainline Stage 1 - XS - 2728+00.00
FILE NAME: c:\pwworkdir\benesch projects\projects\d0173808\D264C24-ML-I-39-Stage-1-XS.dgn

benesch
Alfred Benesch & Company
35 W Wacker Drive, Suite 3300
Chicago, Illinois 60601
312-565-0450 Job No. 10800.00

USER NAME	= agibson	DESIGNED	- T. VOGLER	REVISED	-
		DRAWN	- T. VOGLER	REVISED	-
PLOT SCALE	= $SCALE$	CHECKED	- J. TARDY	REVISED	-
PLOT DATE	= 2/7/2025	DATE	- 02/14/2025	REVISED	-

STATE OF ILLINOIS
DEPARTMENT OF TRANSPORTATION

CROSS SECTIONS - I-39 SB
STAGE 1

SCALE: 1"=10' | SHEET OF 195 SHEETS | STA. 2728+00.00 | TO STA. 2728+00.00

* FAI ROUTE 39 (I-39) & FAP 301 (US 20)

F.A.I RTE.	SECTION	COUNTY	TOTAL SHEETS	SHEET NO.
*	(201-3)R & (4-1.5)R	WINNEBAGO	1685	1212
		CONTRACT NO. 64C24		
	ILLINOIS	FED. AID PROJECT		

Cut Area	415.3 SF	Fill Area	67.3 SF
Cut Vol.	458.0 CY	Fill Vol.	160.0 CY
Cut Adj. Vol.	458.0 CY	Fill Adj. Vol.	160.0 CY

EL 781.90', 176.13' LT

1:0.4

EL 796.88', 79.50' LT

1:5

EL 799.63', 61.50' LT

4.0%

EL 800.11', 49.50' LT

3.0%

EL 800.47', 37.50' LT

3.0%

EL 800.83', 25.59' LT

EL 799.55', 23.37' LT

PR CL EL 801.22', 13.50' LT

PR CL EL 801.19', 0.00' LT

STA 2728+50.00

MODEL: I-39 Mainline Stage 1 - XS - 2728+50.00 (Sheet)
FILE NAME: c:\pwwordir\benesch projects\projects\d0173808\D2664C24-ML-I-39-Stage-1-XS.dgn

ORIGINAL SURVEY / FINAL SURVEY
NOTE BOOK
NO.
SURVEYED
PLOTTED
TEMPLATE
AREAS
AREAS CHECKED
BY
DATE

benesch
Alfred Benesch & Company
35 W Wacker Drive, Suite 3300
Chicago, Illinois 60601
312-565-0450 Job No. 10800.00

USER NAME = agibson	DESIGNED - T. VOGLER	REVISED -
	DRAWN - T. VOGLER	REVISED -
PLOT SCALE = $SCALE$	CHECKED - J. TARDY	REVISED -
PLOT DATE = 2/7/2025	DATE - 02/14/2025	REVISED -

STATE OF ILLINOIS
DEPARTMENT OF TRANSPORTATION

CROSS SECTIONS - I-39 SB
STAGE 1

SCALE: 1"=10' | SHEET OF 195 SHEETS | STA. 2728+50.00 | TO STA. 2728+50.00

F.A.I RTE.	SECTION	COUNTY	TOTAL SHEETS	SHEET NO.
*	(201-3)R & (4-1.5)R	WINNEBAGO	1685	1213
		CONTRACT NO. 64C24		
	ILLINOIS	FED. AID PROJECT		

* FAI ROUTE 39 (I-39) & FAP 301 (US 20)

FINAL SURVEY		BY	DATE
	SURVEYED		
	PLOTTED		
NOTE BOOK	TEMPLATE		
	AREAS		
NO.	AREAS CHECKED		

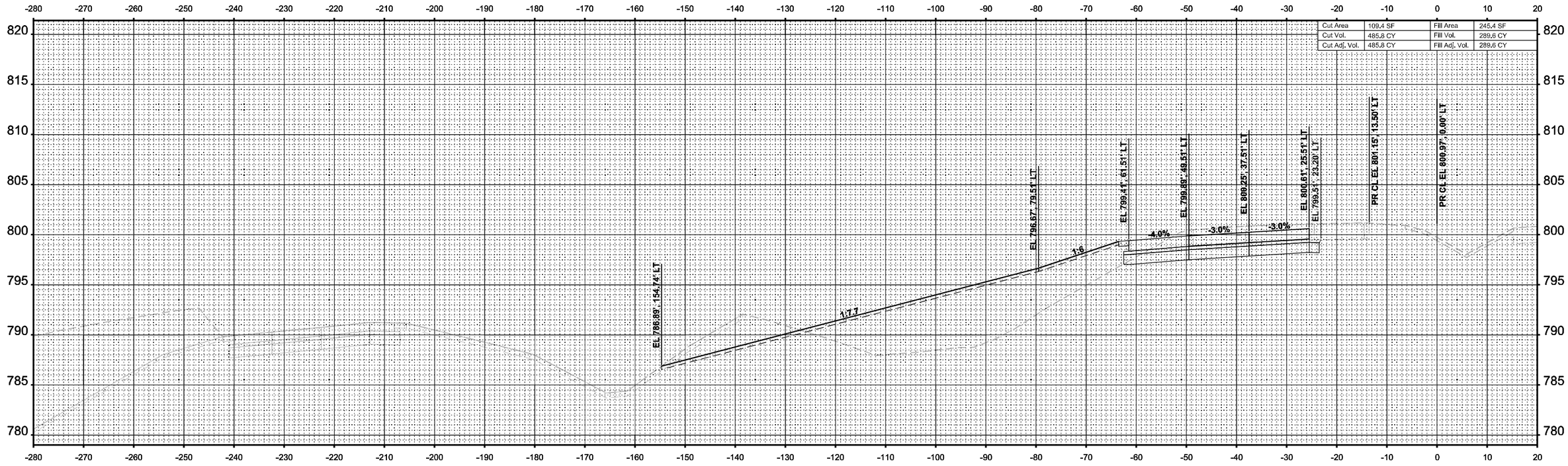

STA 2729+00.00

FINAL SURVEY		BY	DATE
	SURVEYED		
	PLOTTED		
NOTE BOOK	TEMPLATE		
	AREAS		
Sheet	AREAS CHECKED		

MODEL: I-39 Mainline Stage 1 - XS - 2729+00.00 (Sheet)
FILE NAME: c:\pwworkdir\benesch projects\projects\d0173808\D2642C24-ML-I-39-Stage-1-XS.dgn

benesch
Alfred Benesch & Company
35 W Wacker Drive, Suite 3200
Chicago, Illinois 60601
312-565-4450 Job No. 10800.00

USER NAME	= agibson	DESIGNED -	T. VOGLER	REVISED	-
		DRAWN -	T. VOGLER	REVISED	-
PLOT SCALE	= $SCALE$	CHECKED -	J. TARDY	REVISED	-
PLOT DATE	= 2/7/2025	DATE -	02/14/2025	REVISED	-

STATE OF ILLINOIS
DEPARTMENT OF TRANSPORTATION

CROSS SECTIONS - I-39 SB
STAGE 1

SCALE: 1"=10' | SHEET OF 195 SHEETS | STA. 2729+00.00 | TO STA. 2729+00.00

F.A.I RTE.	SECTION	COUNTY	TOTAL SHEETS	SHEET NO.
*	(201-3)R & (4-1.5)R	WINNEBAGO	1685	1214
		CONTRACT NO. 64C24		
	ILLINOIS	FED. AID PROJECT		

* FAI ROUTE 39 (I-39) & FAP 301 (US 20)

FINAL SURVEY		BY	DATE
NOTE BOOK	SURVEYED		
	PLOTTED		
	TEMPLATE		
	AREAS		
NO.	AREAS CHECKED		

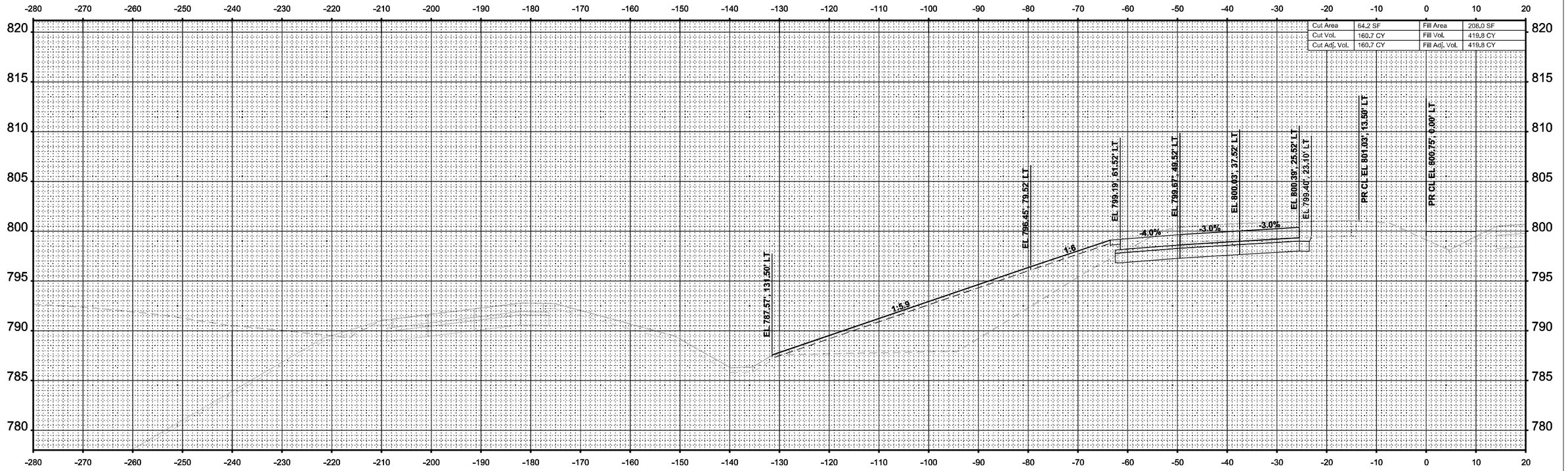

STA 2729+50.00

ORIGINAL SURVEY		BY	DATE
NOTE BOOK	SURVEYED		
	PLOTTED		
	TEMPLATE		
	AREAS		
Sheet	AREAS CHECKED		

MODEL: I-39 Mainline Stage 1 - XS - 2729+50.00
FILE NAME: c:\pw\wordir\benesch projects\projects\d0173808\D264C24-ML-I-39-Stage-1-XS.dgn

benesch
Alfred Benesch & Company
35 W Wacker Drive, Suite 3300
Chicago, Illinois 60601
312-565-0450
Job No. 10800.00

USER NAME = agibson	DESIGNED - T. VOGLER	REVISED -
	DRAWN - T. VOGLER	REVISED -
PLOT SCALE = $SCALE$	CHECKED - J. TARDY	REVISED -
PLOT DATE = 2/7/2025	DATE - 02/14/2025	REVISED -

STATE OF ILLINOIS
DEPARTMENT OF TRANSPORTATION

CROSS SECTIONS - I-39 SB
STAGE 1

SCALE: 1"=10' | SHEET OF 195 SHEETS | STA. 2729+50.00 | TO STA. 2729+50.00

F.A.I RTE.	SECTION	COUNTY	TOTAL SHEETS	SHEET NO.
*	(201-3)R & (4-1.5)R	WINNEBAGO	1685	1215
		CONTRACT NO. 64C24		
	ILLINOIS	FED. AID PROJECT		

* FAI ROUTE 39 (I-39) & FAP 301 (US 20)

FINAL SURVEY		BY	DATE
NOTE BOOK	SURVEYED		
NO.	PLOTTED		
	TEMPLATE		
	AREAS		
	AREAS CHECKED		

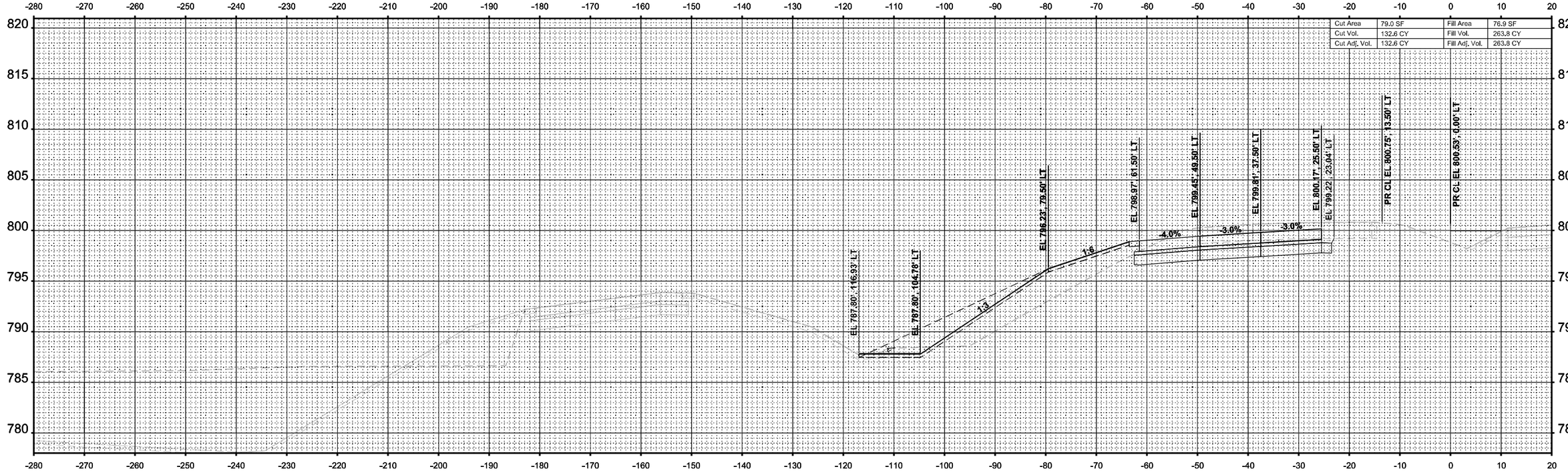

STA 2730+00.00

ORIGINAL SURVEY		BY	DATE
NOTE BOOK	SURVEYED		
NO.	PLOTTED		
	TEMPLATE		
	AREAS		
	AREAS CHECKED		

MODEL: I-39 Mainline Stage 1 - XS - 2730+00.00 (Sheet)
FILE NAME: c:\pwworkdir\benesch projects\projects\d0173808\D264C24-MIL-I-39-Stage-1-XS.dgn

benesch
Alfred Benesch & Company
35 W Wacker Drive, Suite 3300
Chicago, Illinois 60601
312-565-0450 Job No. 10800.00

USER NAME = agibson		DESIGNED - T. VOGLER		REVISED -	
		DRAWN - T. VOGLER		REVISED -	
PLOT SCALE = $SCALE$		CHECKED - J. TARDY		REVISED -	
PLOT DATE = 2/7/2025		DATE - 02/14/2025		REVISED -	

STATE OF ILLINOIS
DEPARTMENT OF TRANSPORTATION

CROSS SECTIONS - I-39 SB
STAGE 1

SCALE: 1"=10' | SHEET OF 195 SHEETS | STA. 2730+00.00 | TO STA. 2730+00.00

* FAI ROUTE 39 (I-39) & FAP 301 (US 20)

F.A.I RTE.	SECTION	COUNTY	TOTAL SHEETS	SHEET NO.
*	(201-3)R & (4-1.5)R	WINNEBAGO	1685	1216
		CONTRACT NO. 64C24		
	ILLINOIS	FED. AID PROJECT		

FINAL SURVEY		BY	DATE
NOTE BOOK	SURVEYED		
NO.____	PLOTTED		
	TEMPLATE		
	AREAS		
	AREAS CHECKED		

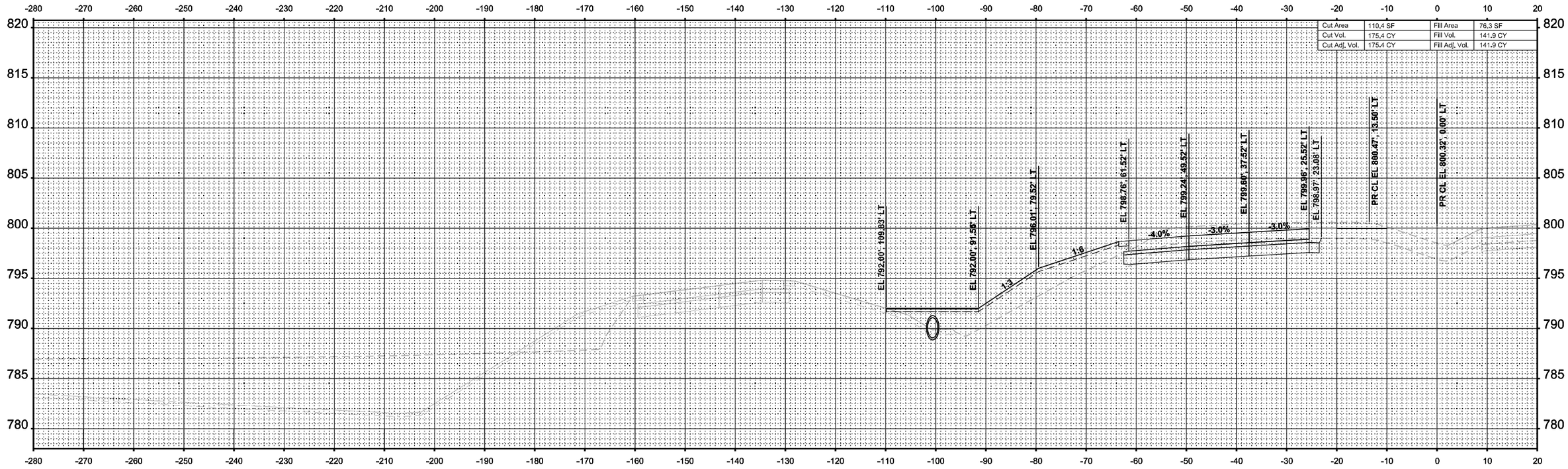

ORIGINAL SURVEY		BY	DATE
NOTE BOOK	SURVEYED		
NO. Sheet	PLOTTED		
	TEMPLATE		
	AREAS		
	AREAS CHECKED		

MODEL: I-39 Mainline Stage 1 - XS - 2730+50.00 [Sheet]
FILE NAME: c:\pwworkdir\benesch projects\projects\d0173808\D264C24-ML-I-39-Stage-1-XS.dgn

benesch
Alfred Benesch & Company
35 W Wacker Drive, Suite 3300
Chicago, Illinois 60601
312-565-0450 Job No. 10800.00

USER NAME = agibson	DESIGNED - T. VOGLER	REVISED -	**STATE OF ILLINOIS**	**CROSS SECTIONS - I-39 SB**	
	DRAWN - T. VOGLER	REVISED -	**DEPARTMENT OF TRANSPORTATION**	**STAGE 1**	
PLOT SCALE = $SCALE$	CHECKED - J. TARDY	REVISED -			
PLOT DATE = 2/7/2025	DATE - 02/14/2025	REVISED -		SCALE: 1"=10' SHEET OF 195 SHEETS STA. 2730+50.00 TO STA. 2730+50.00	

F.A.I RTE.	SECTION	COUNTY	TOTAL SHEETS	SHEET NO.
*	(201-3)R & (4-1.5)R	WINNEBAGO	1685	1217
	CONTRACT NO. 64C24			
	ILLINOIS FED. AID PROJECT			

* FAI ROUTE 39 (I-39) & FAP 301 (US 20)

FINAL SURVEY		BY	DATE
NOTE BOOK	SURVEYED		
	PLOTTED		
	TEMPLATE		
	AREAS		
NO.	AREAS CHECKED		

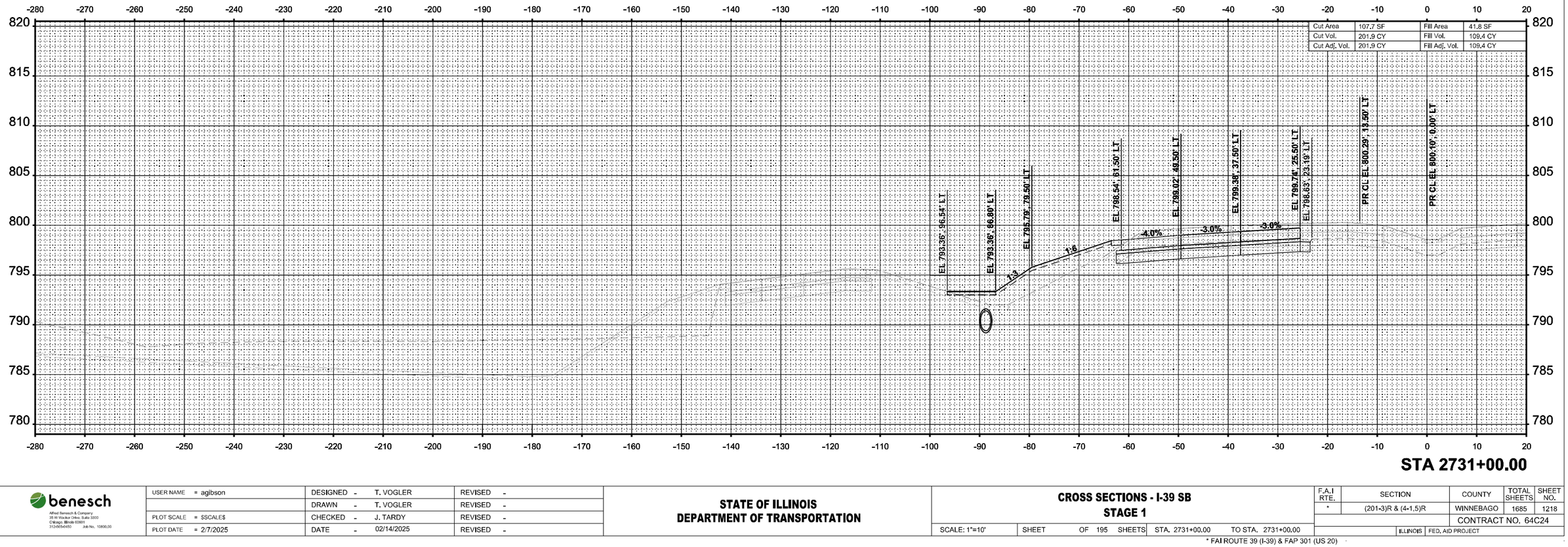

ORIGINAL SURVEY		BY	DATE
NOTE BOOK	SURVEYED		
	PLOTTED		
	TEMPLATE		
	AREAS		
NO.	AREAS CHECKED		

MODEL: I-39 Mainline Stage 1 - XS - 2731+00.00 (Sheet)
FILE NAME: c:\pwworkdir\benesch projects\projects\d0173808\D264C24-MIL-I-39-Stage-1-XS.dgn

benesch
Alfred Benesch & Company
35 W Wacker Drive, Suite 3200
Chicago, Illinois 60601
312-565-0450
Job No. 10800.00

USER NAME = agibson		DESIGNED - T. VOGLER		REVISED -	
		DRAWN - T. VOGLER		REVISED -	
PLOT SCALE = $SCALE$		CHECKED - J. TARDY		REVISED -	
PLOT DATE = 2/7/2025		DATE - 02/14/2025		REVISED -	

STATE OF ILLINOIS
DEPARTMENT OF TRANSPORTATION

CROSS SECTIONS - I-39 SB
STAGE 1

SCALE: 1"=10' | SHEET OF 195 SHEETS | STA. 2731+00.00 | TO STA. 2731+00.00

F.A.I RTE.	SECTION	COUNTY	TOTAL SHEETS	SHEET NO.
*	(201-3)R & (4-1.5)R	WINNEBAGO	1685	1218
		CONTRACT NO. 64C24		
	ILLINOIS	FED. AID PROJECT		

* FAI ROUTE 39 (I-39) & FAP 301 (US 20)

FINAL SURVEY		BY	DATE
NOTE BOOK	SURVEYED		
NO.	PLOTTED		
	TEMPLATE		
	AREAS		
	AREAS CHECKED		

ORIGINAL SURVEY		BY	DATE
NOTE BOOK	SURVEYED		
Sheet	PLOTTED		
	TEMPLATE		
	AREAS		
	AREAS CHECKED		

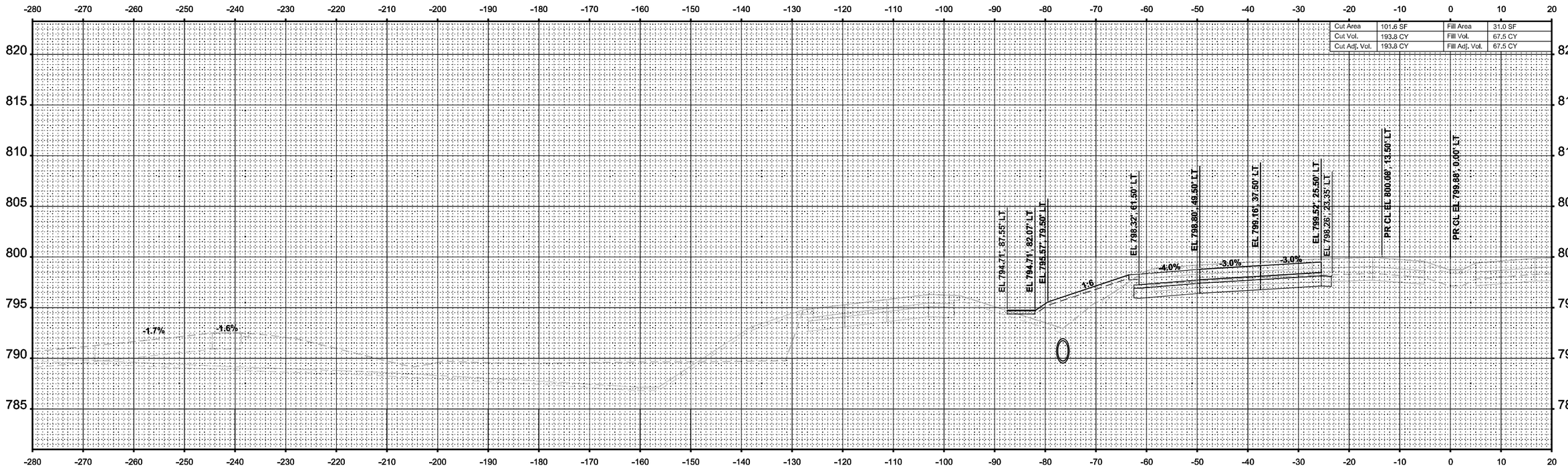

MODEL: I-39 Mainline Stage 1 - XS - 2731+50.00
FILE NAME: c:\pwworkir\benesch projects\projects\d0173808\D264C24-MIL-I-39-Stage-1-XS.dgn

benesch
Alfred Benesch & Company
35 W Wacker Drive, Suite 3200
Chicago, Illinois 60601
312-565-4450 Job No. 10800.00

USER NAME = agibson	DESIGNED - T. VOGLER	REVISED -	
	DRAWN - T. VOGLER	REVISED -	
PLOT SCALE = $SCALE$	CHECKED - J. TARDY	REVISED -	
PLOT DATE = 2/7/2025	DATE - 02/14/2025	REVISED -	

STATE OF ILLINOIS
DEPARTMENT OF TRANSPORTATION

CROSS SECTIONS - I-39 SB
STAGE 1

SCALE: 1"=10' | SHEET OF 195 SHEETS | STA. 2731+50.00 | TO STA. 2731+50.00

F.A.I RTE.	SECTION	COUNTY	TOTAL SHEETS	SHEET NO.
*	(201-3)R & (4-1.5)R	WINNEBAGO	1685	1219
		CONTRACT NO. 64C24		
	ILLINOIS	FED. AID PROJECT		

* FAI ROUTE 39 (I-39) & FAP 301 (US 20)

FINAL SURVEY		BY	DATE
	SURVEYED		
	PLOTTED		
NOTE BOOK	TEMPLATE		
	AREAS		
NO.	AREAS CHECKED		

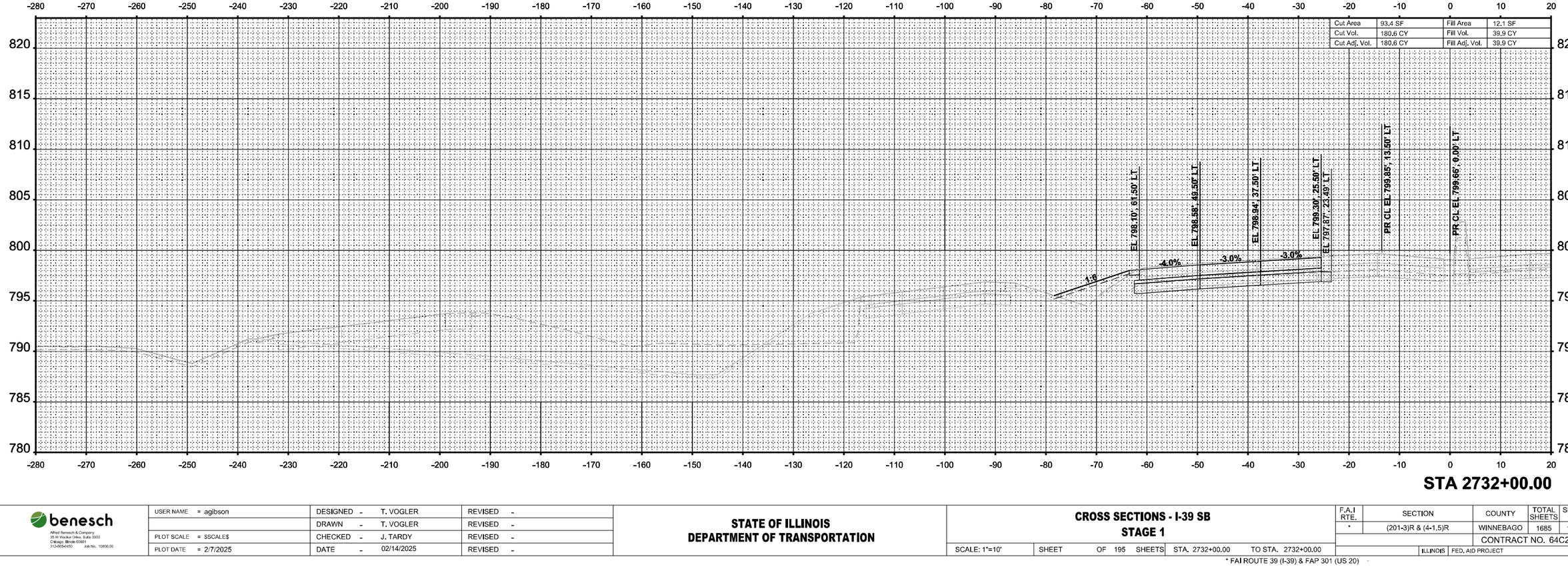

STA 2732+00.00

ORIGINAL SURVEY		BY	DATE
	SURVEYED		
	PLOTTED		
NOTE BOOK	TEMPLATE		
	AREAS		
Sheet	AREAS CHECKED		

MODEL: I-39 Mainline Stage 1 - XS - 2732+00.00
FILE NAME: c:\pwworkdir\benesch projects\projects\d0173808\D264C24-MIL-I-39-Stage-1-XS.dgn

benesch
Alfred Benesch & Company
35 W Wacker Drive, Suite 3300
Chicago, Illinois 60601
312-565-0450 Job No. 10800.00

USER NAME = agibson		DESIGNED - T. VOGLER		REVISED -	
		DRAWN - T. VOGLER		REVISED -	
PLOT SCALE = $SCALE$		CHECKED - J. TARDY		REVISED -	
PLOT DATE = 2/7/2025		DATE - 02/14/2025		REVISED -	

STATE OF ILLINOIS
DEPARTMENT OF TRANSPORTATION

CROSS SECTIONS - I-39 SB
STAGE 1

SCALE: 1"=10' | SHEET OF 195 SHEETS | STA. 2732+00.00 | TO STA. 2732+00.00

* FAI ROUTE 39 (I-39) & FAP 301 (US 20)

F.A.I RTE.	SECTION	COUNTY	TOTAL SHEETS	SHEET NO.
*	(201-3)R & (4-1.5)R	WINNEBAGO	1685	1220
		CONTRACT NO. 64C24		
	ILLINOIS	FED. AID PROJECT		

FINAL SURVEY		BY	DATE
NOTE BOOK	SURVEYED		
	PLOTTED		
	TEMPLATE		
	AREAS		
NO.	AREAS CHECKED		

ORIGINAL SURVEY		BY	DATE
NOTE BOOK	SURVEYED		
	PLOTTED		
	TEMPLATE		
	AREAS		
NO.	AREAS CHECKED		

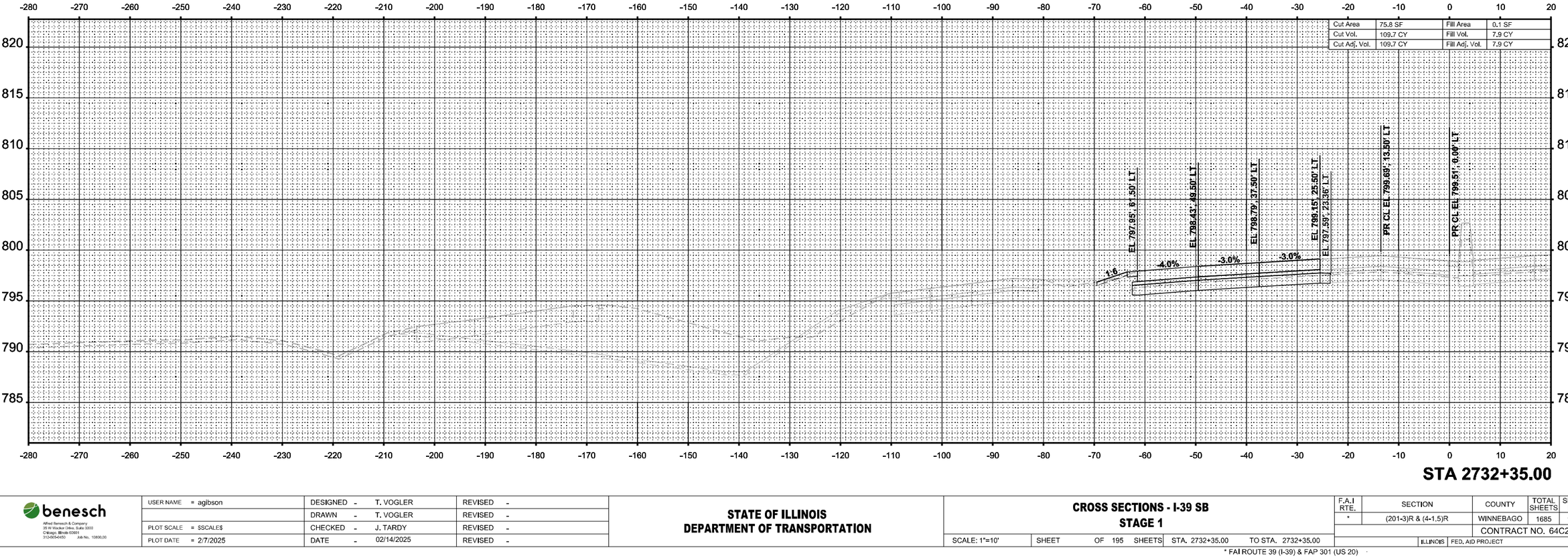

STA 2732+35.00

MODEL: I-39 Mainline Stage 1 - XS - 2732-35.00 (Sheet)
FILE NAME: c:\pwworkdir\benesch projects\projects\d0173808\D264C24-ML-I-39-Stage-1-XS.dgn

benesch
Alfred Benesch & Company
35 W Wacker Drive, Suite 3200
Chicago, Illinois 60601
312-565-0450
Job No. 10800.00

USER NAME = agibson	DESIGNED - T. VOGLER	REVISED -	
	DRAWN - T. VOGLER	REVISED -	
PLOT SCALE = $SCALE$	CHECKED - J. TARDY	REVISED -	
PLOT DATE = 2/7/2025	DATE - 02/14/2025	REVISED -	

STATE OF ILLINOIS
DEPARTMENT OF TRANSPORTATION

CROSS SECTIONS - I-39 SB
STAGE 1

SCALE: 1"=10' | SHEET OF 195 SHEETS | STA. 2732+35.00 | TO STA. 2732+35.00

F.A.I RTE.	SECTION	COUNTY	TOTAL SHEETS	SHEET NO.
*	(201-3)R & (4-1.5)R	WINNEBAGO	1685	1221
		CONTRACT NO. 64C24		
	ILLINOIS	FED. AID PROJECT		

* FAI ROUTE 39 (I-39) & FAP 301 (US 20)

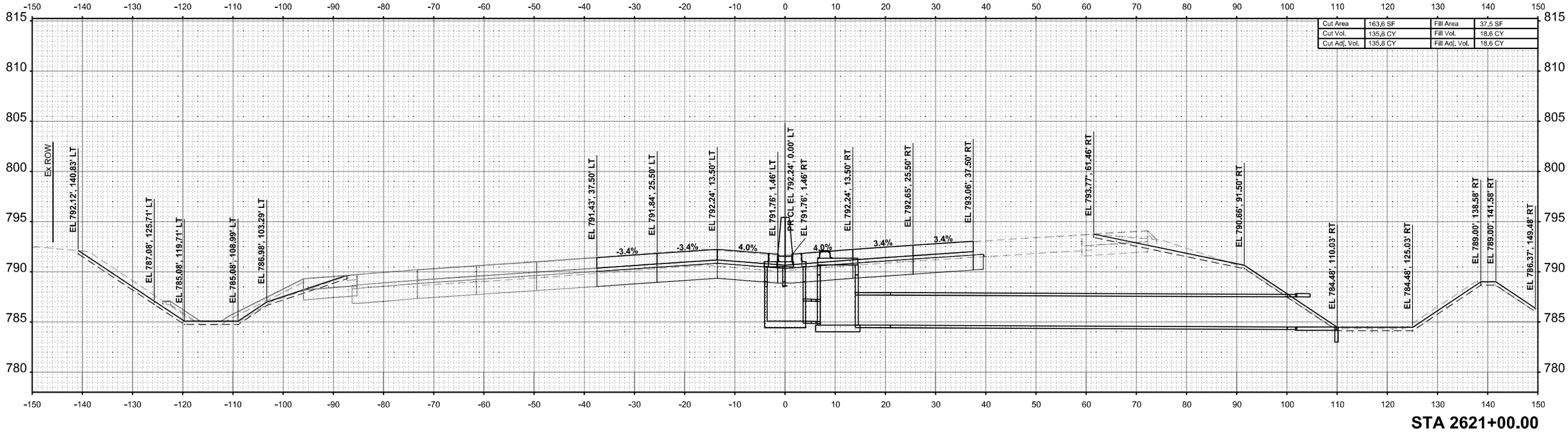

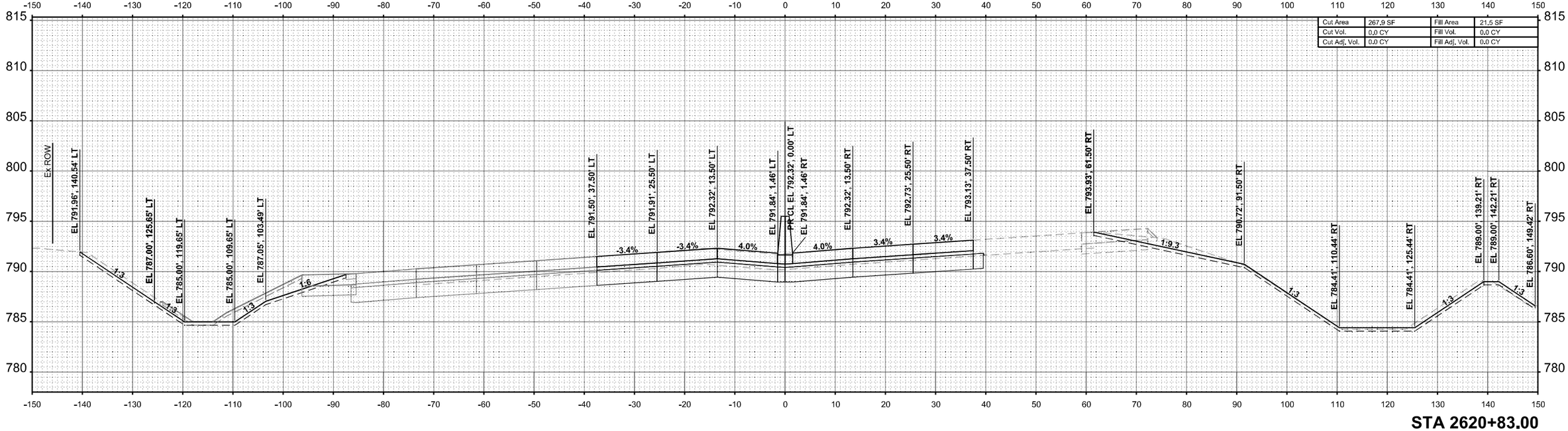

FINAL SURVEY	BY	DATE
SURVEYED		
PLOTTED		
TEMPLATE		
AREAS		
AREAS CHECKED		
NOTE BOOK		
NO.		

ORIGINAL SURVEY	BY	DATE
SURVEYED		
PLOTTED		
TEMPLATE		
AREAS		
AREAS CHECKED		
NOTE BOOK		
Sheet		

MODEL: I-39 Mainline Stage 2 - XS - 2620+83.00 (Sheet)
FILE NAME: c:\pwworkdir\benesch projects\projects\d0717380\D264C24-ML-I-39-Stage-2-XS.dgn

benesch
Alfred Benesch & Company
35 W Wacker Drive, Suite 3200
Chicago, Illinois 60601
312-565-0450
Job No. 10800.00

USER NAME = agibson		DESIGNED - T. VOGLER		REVISED -	
		DRAWN - T. VOGLER		REVISED -	
PLOT SCALE = $SCALE$		CHECKED - J. TARDY		REVISED -	
PLOT DATE = 2/7/2025		DATE - 02/27/24		REVISED -	

STATE OF ILLINOIS
DEPARTMENT OF TRANSPORTATION

CROSS SECTIONS - I-39 SB/NB
STAGE 2

SCALE: 1"=10' | SHEET 1 OF 187 SHEETS | STA. 0+00.00 | TO STA. 0+00.00

F.A.I RTE.	SECTION	COUNTY	TOTAL SHEETS	SHEET NO.
*	(201-3)R & (4-1.5)R	WINNEBAGO	1685	1222
		CONTRACT NO. 64C24		
	ILLINOIS	FED. AID PROJECT		

* FAI ROUTE 39 (I-39) & FAP 301 (US 20)

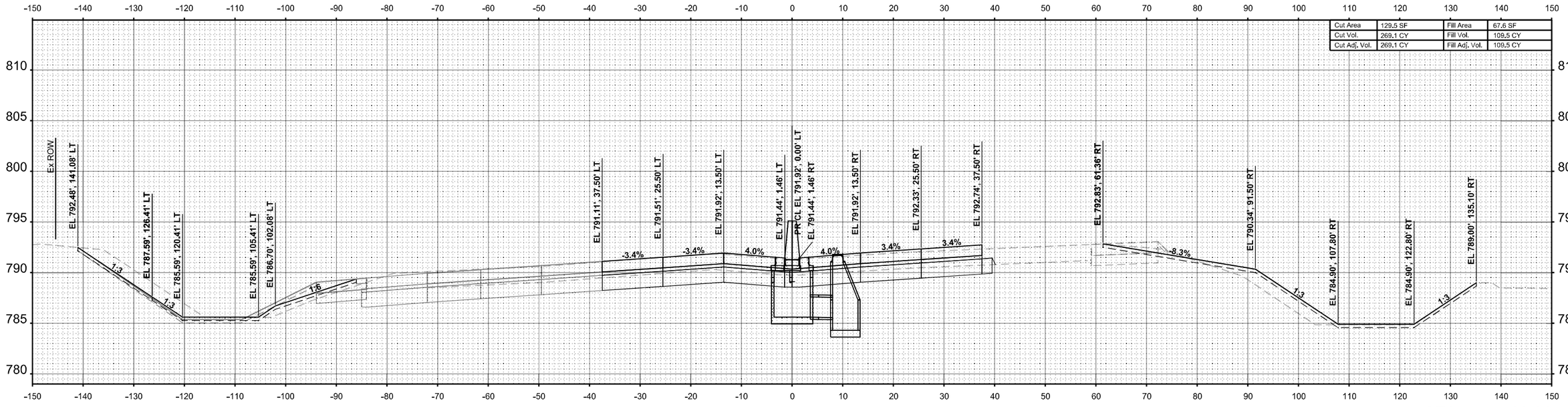

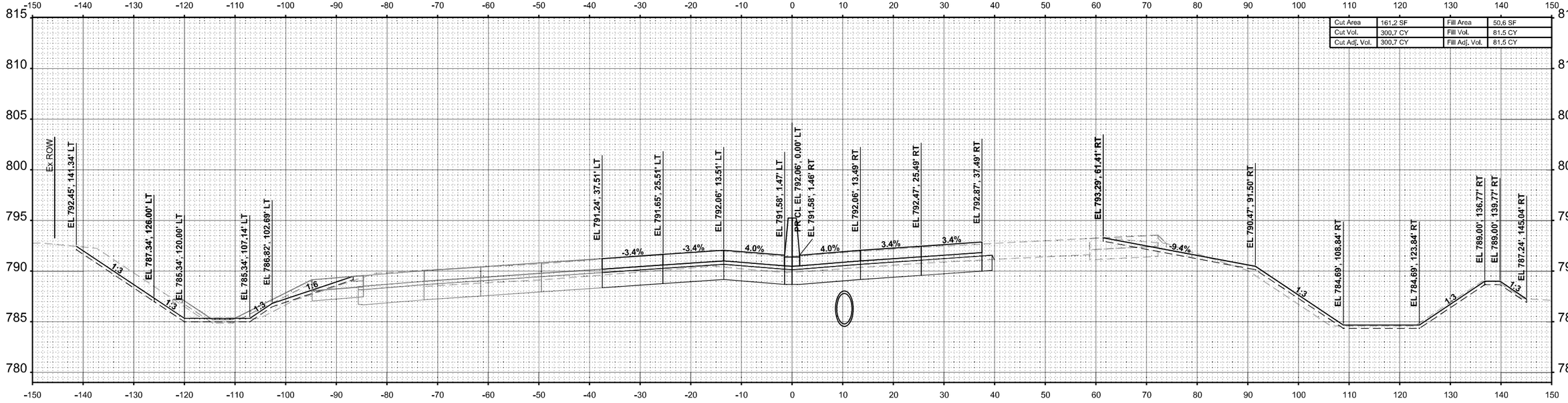

USER NAME = agibson	DESIGNED - T. VOGLER	REVISED -	
	DRAWN - T. VOGLER	REVISED -	
PLOT SCALE = $SCALE$	CHECKED - J. TARDY	REVISED -	
PLOT DATE = 2/7/2025	DATE - 02/14/2025	REVISED -	

benesch
Alfred Benesch & Company
35 W Wacker Drive, Suite 3200
Chicago, Illinois 60601
312-565-0450 Job No. 10800.00

STATE OF ILLINOIS
DEPARTMENT OF TRANSPORTATION

CROSS SECTIONS - I-39 SB/NB
STAGE 2

SCALE: 1"=10' | SHEET 2 OF 187 SHEETS | STA. 0+00.00 | TO STA. 0+00.00

F.A.I RTE.	SECTION	COUNTY	TOTAL SHEETS	SHEET NO.
*	(201-3)R & (4-1.5)R	WINNEBAGO	1685	1223
		CONTRACT NO. 64C24		
	ILLINOIS FED. AID PROJECT			

* FAI ROUTE 39 (I-39) & FAP 301 (US 20)

FINAL SURVEY | NOTE BOOK | NO. | SURVEYED | PLOTTED | TEMPLATE | AREAS | AREAS CHECKED | BY | DATE

ORIGINAL SURVEY | NOTE BOOK | Sheet | SURVEYED | PLOTTED | TEMPLATE | AREAS | AREAS CHECKED | BY | DATE

MODEL: I-39 Mainline Stage 2 - XS - 2621+50.00
FILE NAME: c:\pwworkdir\benesch projects\projects\d0173808\D2642C24-MIL-I-39-Stage-2-XS.dgn

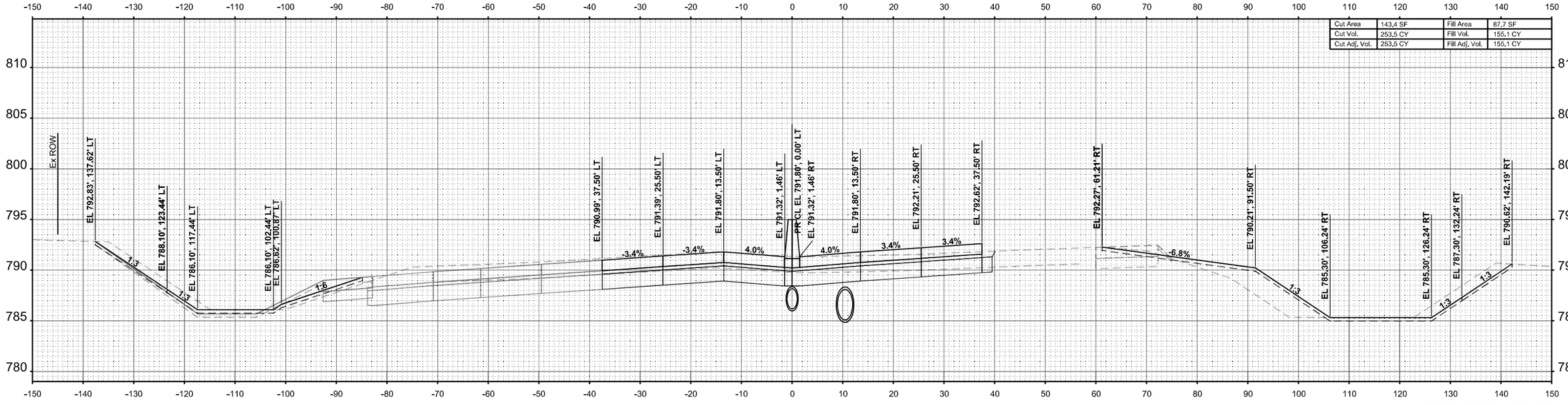

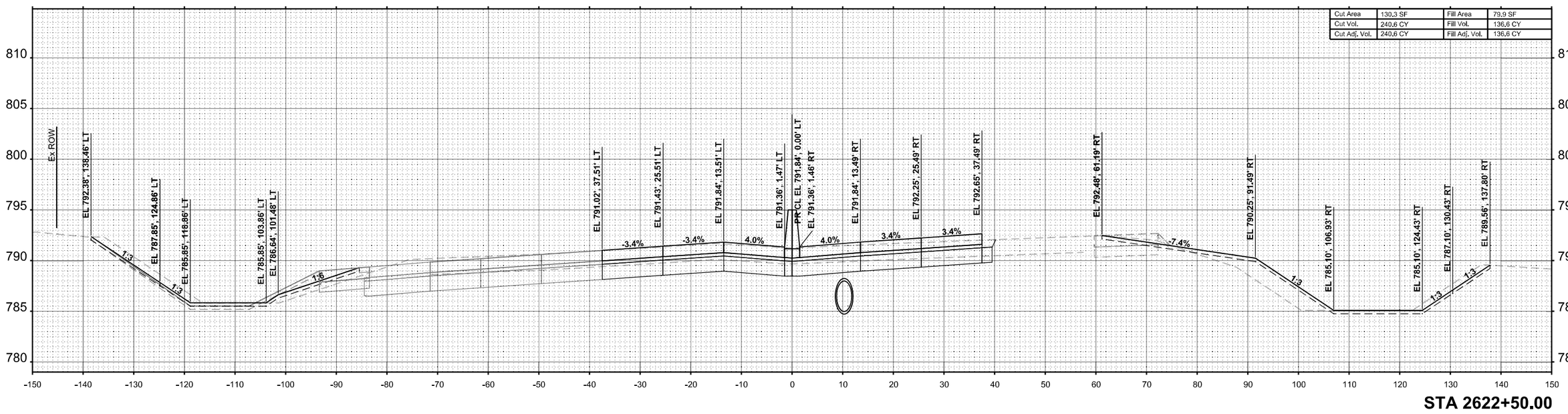

benesch Alfred Benesch & Company 35 W Wacker Drive, Suite 3200 Chicago, Illinois 60601 312-565-0450 Job No. 10800.00	USER NAME = agibson	DESIGNED - T. VOGLER	REVISED -	**STATE OF ILLINOIS** **DEPARTMENT OF TRANSPORTATION**
		DRAWN - T. VOGLER	REVISED -	
	PLOT SCALE = $SCALE$	CHECKED - J. TARDY	REVISED -	
	PLOT DATE = 2/7/2025	DATE - 02/14/2025	REVISED -	

CROSS SECTIONS - I-39 SB/NB
STAGE 2

SCALE: 1"=10' | SHEET 3 OF 187 SHEETS | STA. 0+00.00 TO STA. 0+00.00

F.A.I RTE.	SECTION	COUNTY	TOTAL SHEETS	SHEET NO.
*	(201-3)R & (4-1.5)R	WINNEBAGO	1685	1224
		CONTRACT NO. 64C24		
	ILLINOIS FED. AID PROJECT			

* FAI ROUTE 39 (I-39) & FAP 301 (US 20)

FINAL SURVEY: NOTE BOOK | NO. | SURVEYED | PLOTTED | TEMPLATE | AREAS | AREAS CHECKED | BY | DATE

ORIGINAL SURVEY: NOTE BOOK | NO. | SURVEYED | PLOTTED | TEMPLATE | AREAS | AREAS CHECKED | BY | DATE

MODEL: I-39 Mainline Stage 2 - XS - 2622+50.00
FILE NAME: c:\pwwordir\benesch projects\projects\d0173808\D264C24-ML-I-39-Stage-2-XS.dgn
Sheet1

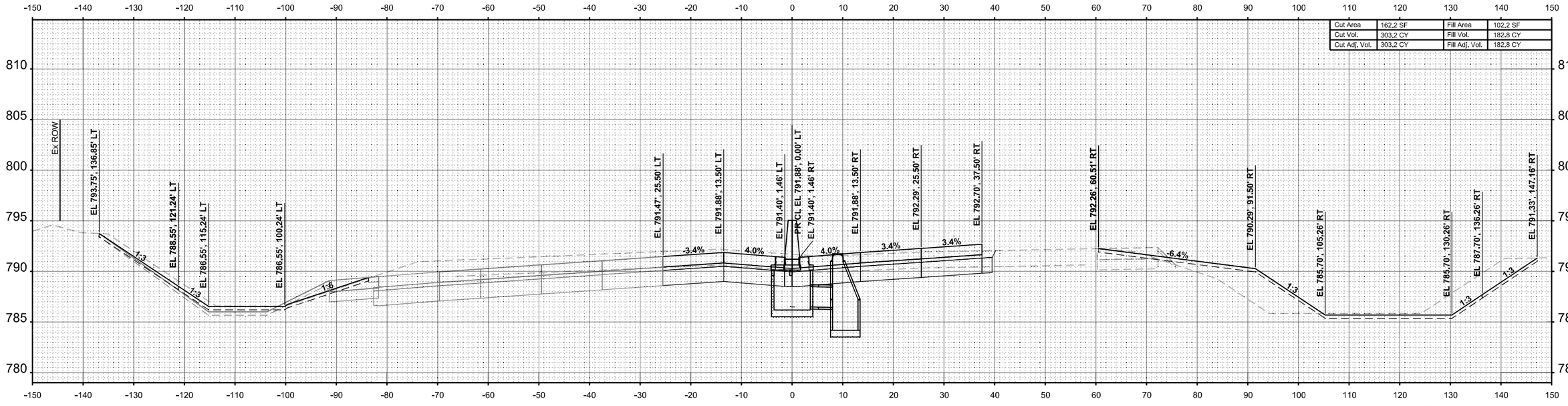

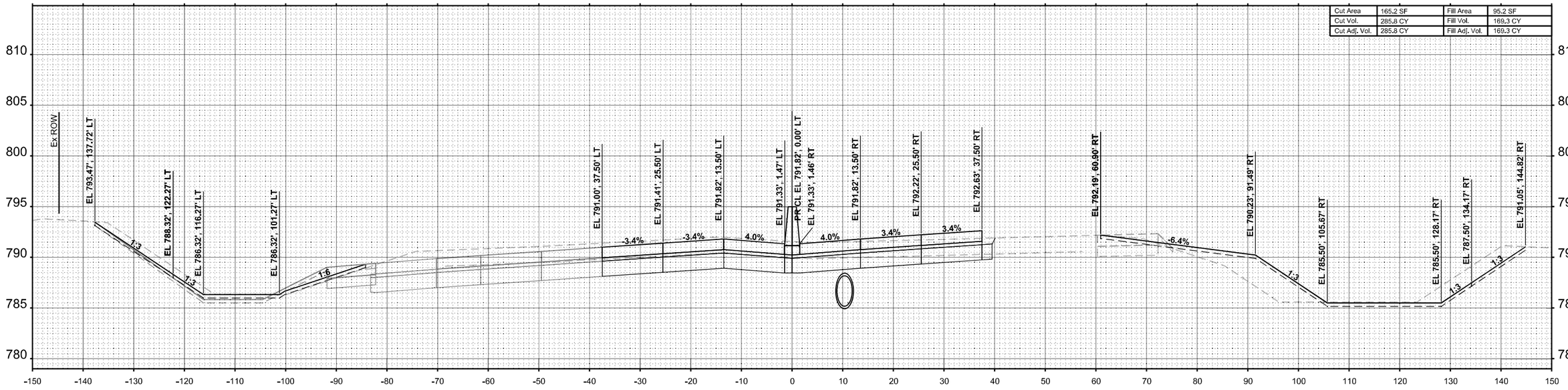

benesch Alfred Benesch & Company 35 W Wacker Drive, Suite 3300 Chicago, Illinois 60601 312-565-0450 Job No. 10800.00	USER NAME = agibson	DESIGNED - T. VOGLER	REVISED -	**STATE OF ILLINOIS** **DEPARTMENT OF TRANSPORTATION**
		DRAWN - T. VOGLER	REVISED -	
	PLOT SCALE = $SCALE$	CHECKED - J. TARDY	REVISED -	
	PLOT DATE = 2/7/2025	DATE - 02/14/2025	REVISED -	

CROSS SECTIONS - I-39 SB/NB
STAGE 2

SCALE: 1"=10' | SHEET 4 OF 187 SHEETS | STA. 0+00.00 TO STA. 0+00.00

F.A.I RTE.	SECTION	COUNTY	TOTAL SHEETS	SHEET NO.
*	(201-3)R & (4-1.5)R	WINNEBAGO	1685	1225
		CONTRACT NO. 64C24		
	ILLINOIS FED. AID PROJECT			

* FAI ROUTE 39 (I-39) & FAP 301 (US 20)

FINAL SURVEY | NOTE BOOK | NO. | SURVEYED | PLOTTED | TEMPLATE | AREAS | AREAS CHECKED | BY | DATE

ORIGINAL SURVEY | NOTE BOOK | Sheet | SURVEYED | PLOTTED | TEMPLATE | AREAS | AREAS CHECKED | BY | DATE

MODEL: I-39 Mainline Stage 2 - XS - 2623+50.00
FILE NAME: c:\pwwordir\benesch projects\projects\d0173808\D264C24-ML-I-39-Stage-2-XS.dgn

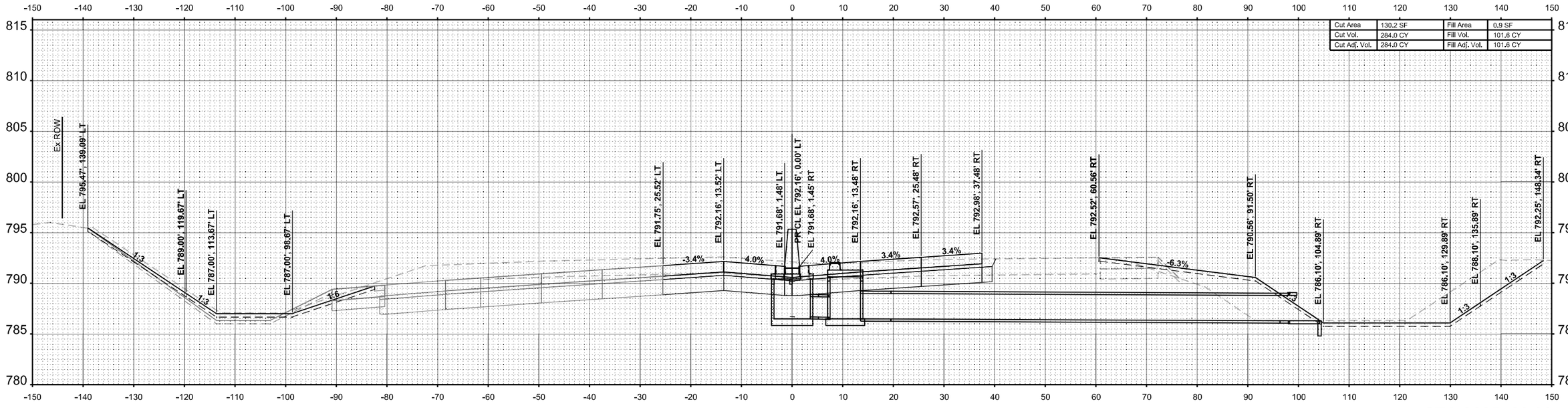

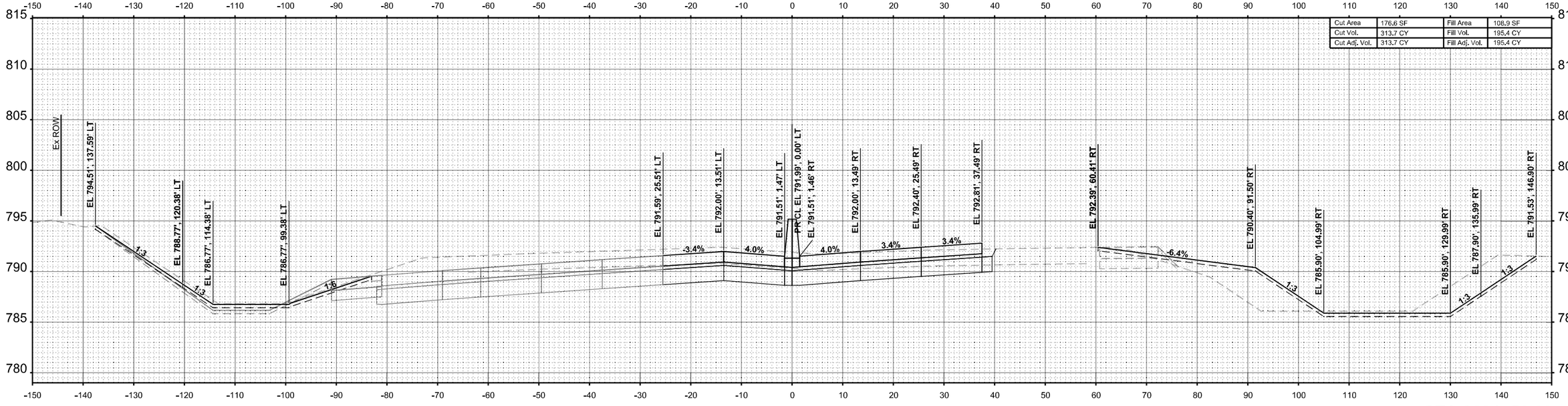

FINAL SURVEY

SURVEYED	
PLOTTED	
TEMPLATE	
AREAS	
AREAS CHECKED	
NOTE BOOK	
NO.	

NO.	BY	DATE

ORIGINAL SURVEY

SURVEYED	
PLOTTED	
TEMPLATE	
AREAS	
AREAS CHECKED	
NOTE BOOK	Sheet
NO.	

NO.	BY	DATE

MODEL: I-39 Mainline Stage 2 - XS - 2624+50.00 [Sheet]
FILE NAME: c:\pwworkdir\benesch projects\projects\d0173808\D2642C24-ML-I-39-Stage-2-XS.dgn

benesch
Alfred Benesch & Company
35 W Wacker Drive, Suite 3200
Chicago, Illinois 60601
312-565-0450 Job No. 10800.00

USER NAME	= agibson	DESIGNED	- T. VOGLER	REVISED	-
		DRAWN	- T. VOGLER	REVISED	-
PLOT SCALE	= $SCALE$	CHECKED	- J. TARDY	REVISED	-
PLOT DATE	= 2/7/2025	DATE	- 02/27/24	REVISED	-

STATE OF ILLINOIS
DEPARTMENT OF TRANSPORTATION

CROSS SECTIONS - I-39 SB/NB
STAGE 2

SCALE: 1"=10' | SHEET 5 OF 187 SHEETS | STA. 0+00.00 | TO STA. 0+00.00

F.A.I RTE.	SECTION	COUNTY	TOTAL SHEETS	SHEET NO.
*	(201-3)R & (4-1.5)R	WINNEBAGO	1685	1226
		CONTRACT NO. 64C24		
	ILLINOIS	FED. AID PROJECT		

* FAI ROUTE 39 (I-39) & FAP 301 (US 20)

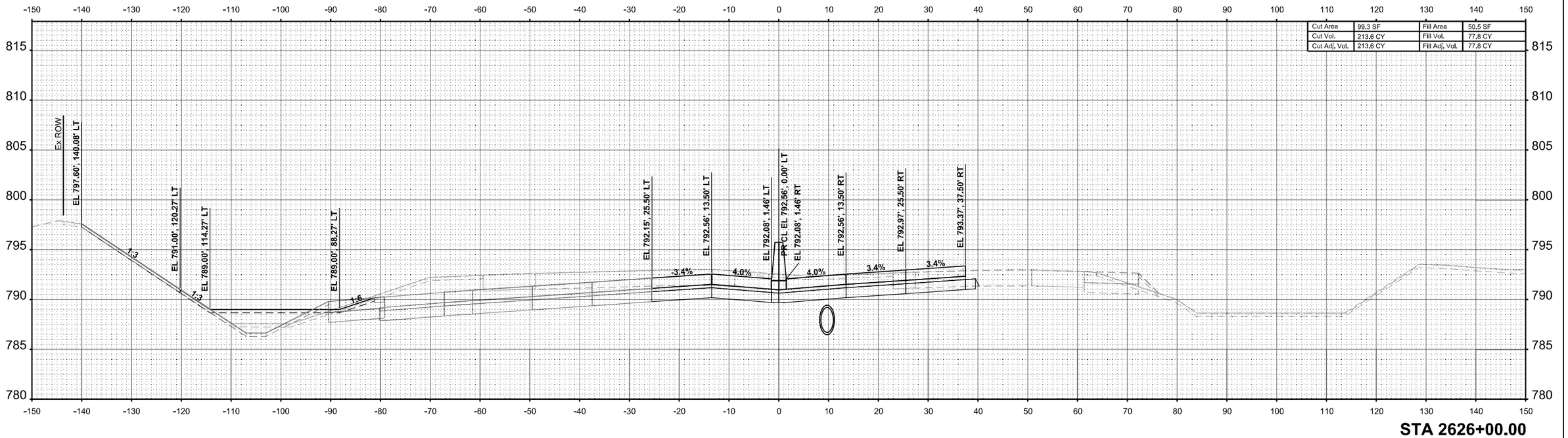

STA 2626+00.00

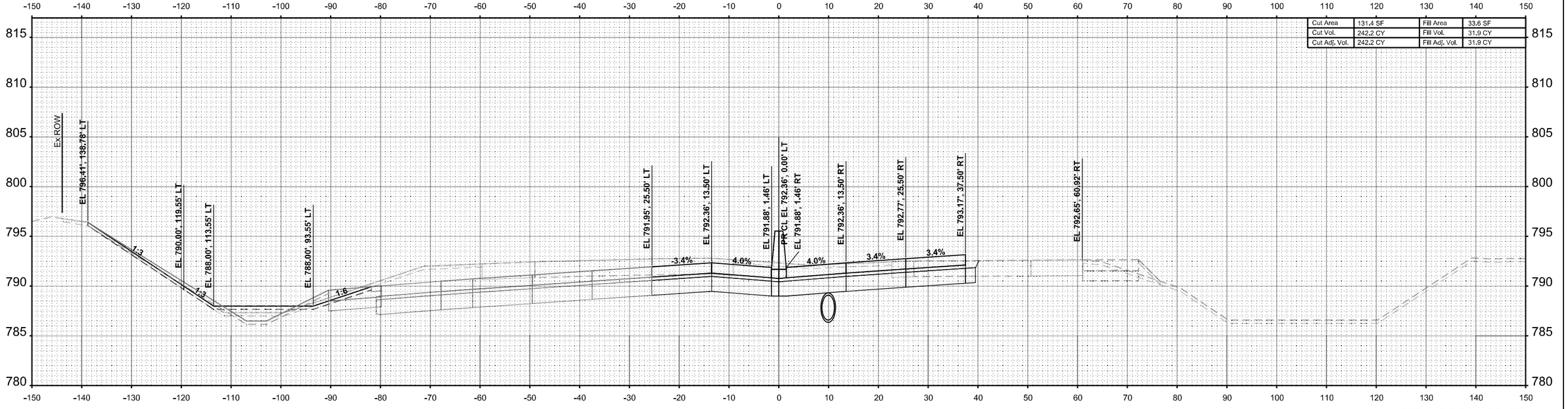

STA 2625+50.00

FINAL SURVEY	BY	DATE
SURVEYED		
PLOTTED		
TEMPLATE		
AREAS		
AREAS CHECKED		
NOTE BOOK		
NO.		

ORIGINAL SURVEY	BY	DATE
SURVEYED		
PLOTTED		
TEMPLATE		
AREAS		
AREAS CHECKED		
NOTE BOOK		
NO.		

MODEL: I-39 Mainline Stage 2 - XS - 2625+50.00 (Sheet)
FILE NAME: c:\pwworkdir\benesch projects\projects\d0173808\D264C24-ML-I-39-Stage-2-XS.dgn

benesch
Alfred Benesch & Company
35 W Wacker Drive, Suite 3200
Chicago, Illinois 60601
312-565-0450
Job No. 10800.00

USER NAME = agibson		DESIGNED - T. VOGLER		REVISED -	
		DRAWN - T. VOGLER		REVISED -	
PLOT SCALE = $SCALE$		CHECKED - J. TARDY		REVISED -	
PLOT DATE = 2/7/2025		DATE - 02/14/2025		REVISED -	

STATE OF ILLINOIS
DEPARTMENT OF TRANSPORTATION

CROSS SECTIONS - I-39 SB/NB
STAGE 2

SCALE: 1"=10' | SHEET 6 OF 187 SHEETS | STA. 0+00.00 | TO STA. 0+00.00

F.A.I RTE.	SECTION	COUNTY	TOTAL SHEETS	SHEET NO.
*	(201-3)R & (4-1.5)R	WINNEBAGO	1685	1227
		CONTRACT NO. 64C24		
	ILLINOIS	FED. AID PROJECT		

* FAI ROUTE 39 (I-39) & FAP 301 (US 20)

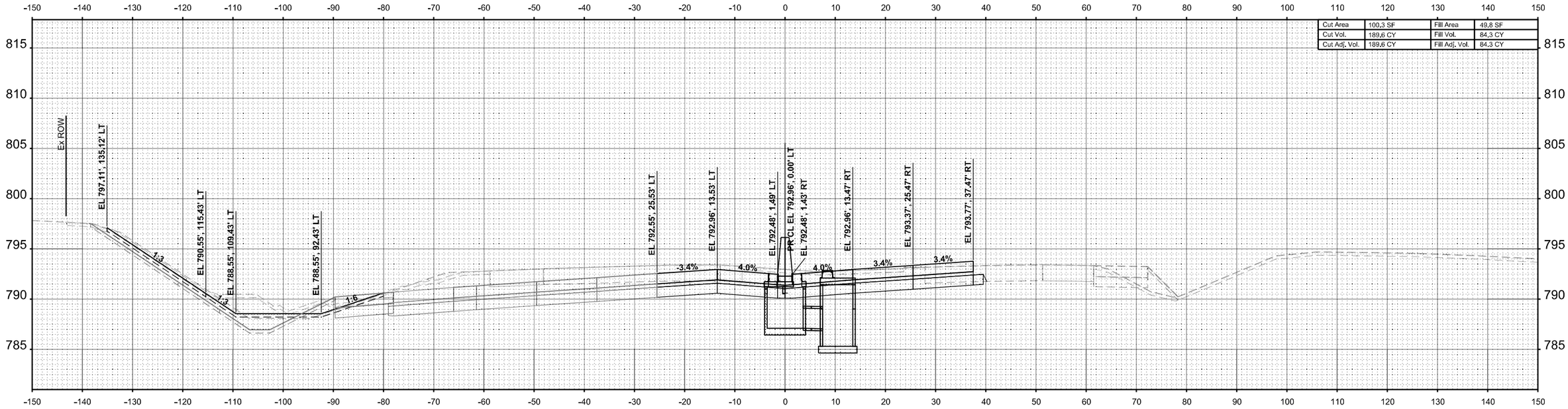

STA 2627+00.00

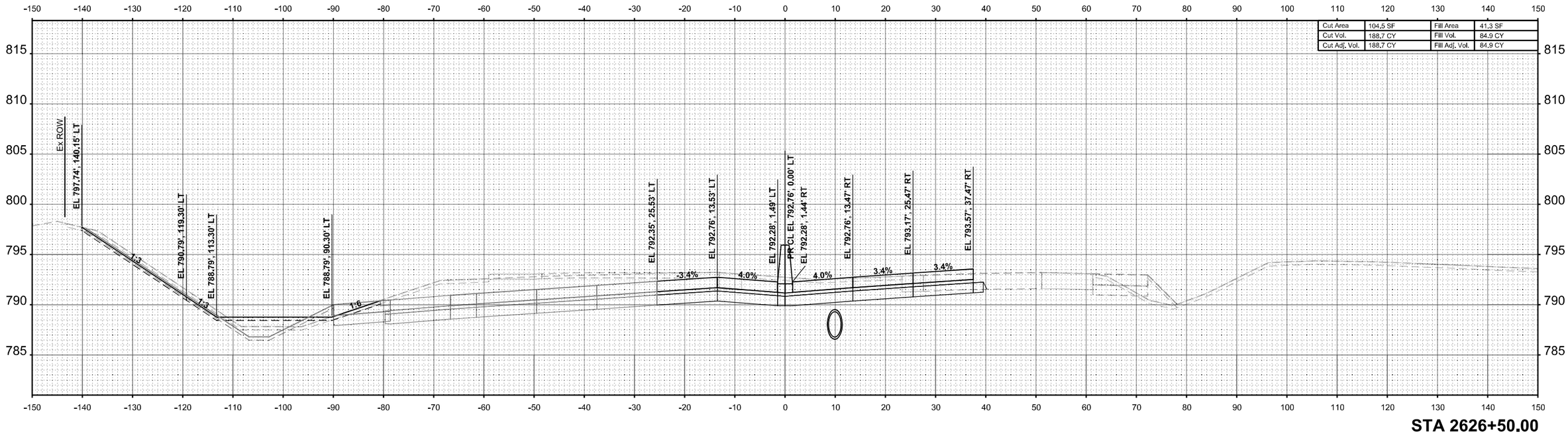

STA 2626+50.00

FINAL SURVEY	BY	DATE
SURVEYED		
PLOTTED		
TEMPLATE		
NOTE BOOK	AREAS	
NO.	AREAS CHECKED	

ORIGINAL SURVEY	BY	DATE
SURVEYED		
PLOTTED		
TEMPLATE		
NOTE BOOK	AREAS	
NO.	AREAS CHECKED	

MODEL: I-39 Mainline Stage 2 - XS - 2626+50.00 (Sheet)
FILE NAME: c:\pwworkdir\benesch projects\projects\d0173808\D264C24-ML-I-39-Stage-2-XS.dgn

benesch
Alfred Benesch & Company
35 W Wacker Drive, Suite 3200
Chicago, Illinois 60601
312-565-0450
Job No. 10800.00

USER NAME = jMajcher	DESIGNED - T. VOGLER	REVISED -
	DRAWN - T. VOGLER	REVISED -
PLOT SCALE = $SCALE$	CHECKED - J. TARDY	REVISED -
PLOT DATE = 2/11/2025	DATE - 02/14/2025	REVISED -

STATE OF ILLINOIS
DEPARTMENT OF TRANSPORTATION

CROSS SECTIONS - I-39 SB/NB
STAGE 2

SCALE: 1"=10' | SHEET 7 OF 187 SHEETS | STA. 0+00.00 | TO STA. 0+00.00

F.A.I RTE.	SECTION	COUNTY	TOTAL SHEETS	SHEET NO.
*	(201-3)R & (4-1.5)R	WINNEBAGO	1685	1228
		CONTRACT NO. 64C24		
	ILLINOIS	FED. AID PROJECT		

* FAI ROUTE 39 (I-39) & FAP 301 (US 20)

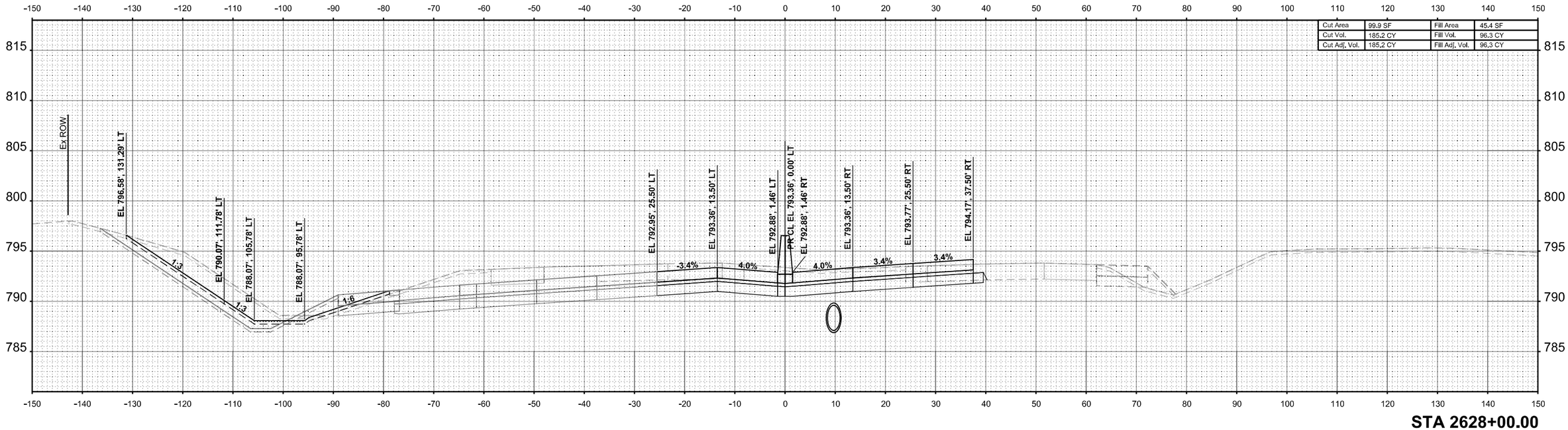

STA 2628+00.00

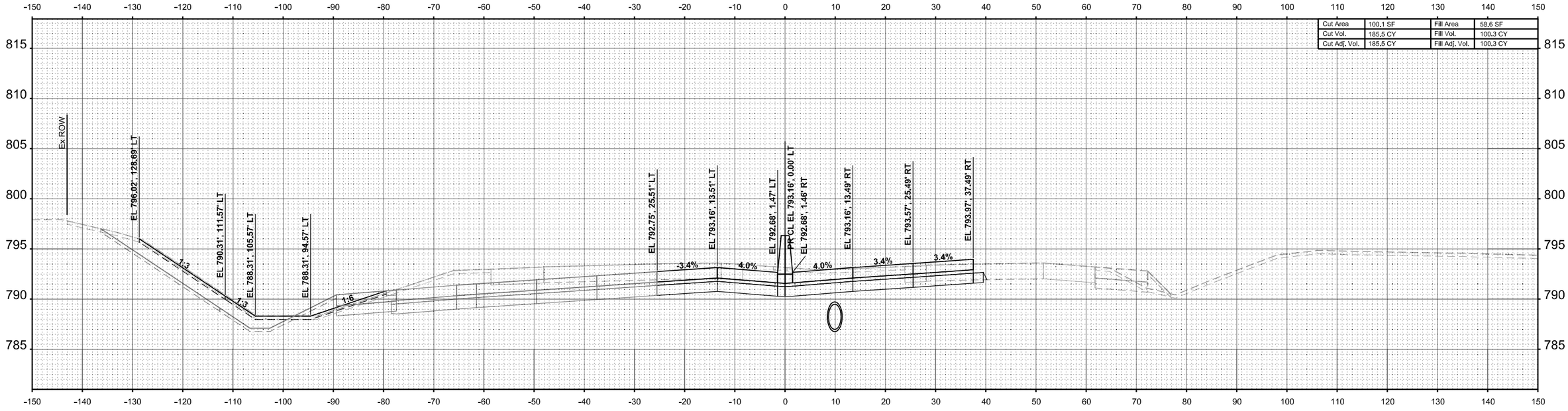

STA 2627+50.00

FINAL SURVEY | NOTE BOOK | NO.
SURVEYED | PLOTTED | TEMPLATE | AREAS | AREAS CHECKED | BY | DATE

ORIGINAL SURVEY | NOTE BOOK | NO.
SURVEYED | PLOTTED | TEMPLATE | AREAS | AREAS CHECKED | BY | DATE

MODEL: I-39 Mainline Stage 2 - XS - 2627+50.00 (Sheet)
FILE NAME: c:\pwworkdir\benesch projects\projects\d0173808\D264C24-ML-I-39-Stage-2-XS.dgn

benesch
Alfred Benesch & Company
35 W Wacker Drive, Suite 3200
Chicago, Illinois 60601
312-565-0450
Job No. 10800.00

USER NAME = agibson	DESIGNED - T. VOGLER	REVISED -	
	DRAWN - T. VOGLER	REVISED -	
PLOT SCALE = $SCALE$	CHECKED - J. TARDY	REVISED -	
PLOT DATE = 2/7/2025	DATE - 02/14/2025	REVISED -	

STATE OF ILLINOIS
DEPARTMENT OF TRANSPORTATION

CROSS SECTIONS - I-39 SB/NB
STAGE 2

SCALE: 1"=10' | SHEET 8 OF 187 SHEETS | STA. 0+00.00 | TO STA. 0+00.00

F.A.I RTE.	SECTION	COUNTY	TOTAL SHEETS	SHEET NO.
*	(201-3)R & (4-1.5)R	WINNEBAGO	1685	1229
		CONTRACT NO. 64C24		
	ILLINOIS	FED. AID PROJECT		

* FAI ROUTE 39 (I-39) & FAP 301 (US 20)

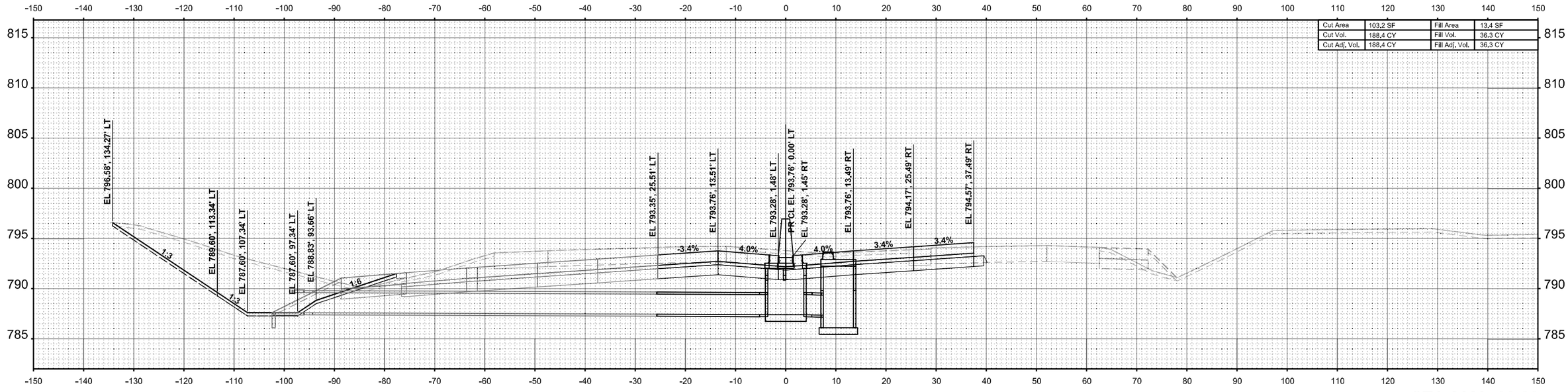

Cut Area	103.2 SF	Fill Area	13.4 SF
Cut Vol.	188.4 CY	Fill Vol.	36.3 CY
Cut Adj. Vol.	188.4 CY	Fill Adj. Vol.	36.3 CY

STA 2629+00.00

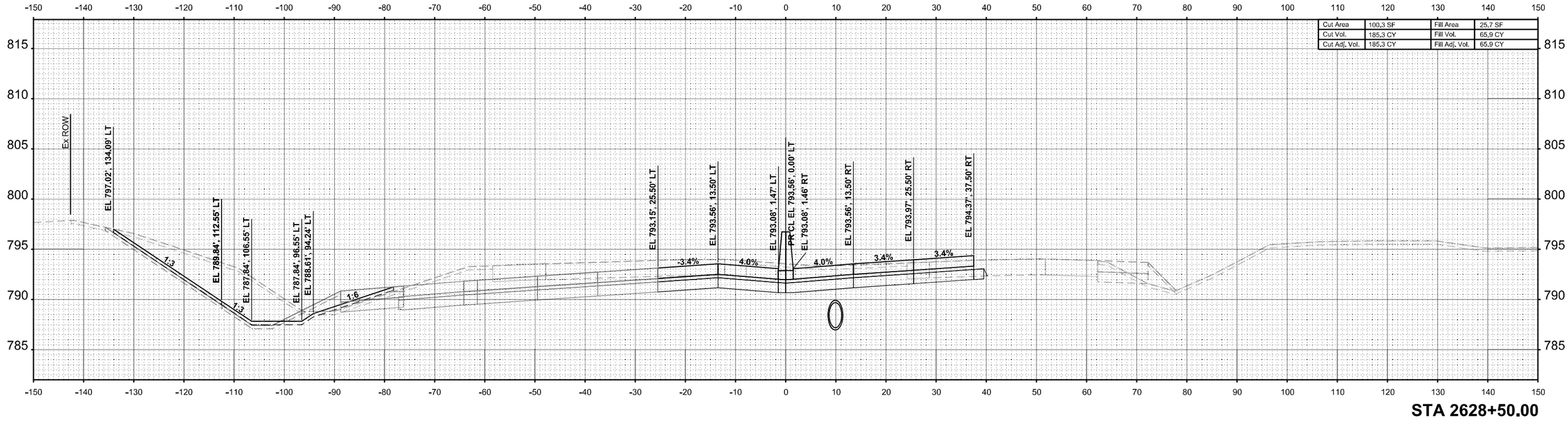

Cut Area	100.3 SF	Fill Area	25.7 SF
Cut Vol.	185.3 CY	Fill Vol.	65.9 CY
Cut Adj. Vol.	185.3 CY	Fill Adj. Vol.	65.9 CY

STA 2628+50.00

FINAL SURVEY | NOTE BOOK | NO. | SURVEYED | PLOTTED | TEMPLATE | AREAS | AREAS CHECKED | BY | DATE

ORIGINAL SURVEY | NOTE BOOK | SURVEYED | PLOTTED | TEMPLATE | AREAS | AREAS CHECKED | BY | DATE

MODEL: I-39 Mainline Stage 2 - XS - 2628+50.00 [Sheet]
FILE NAME: c:\pwworldir\benesch projects\projects\d0173808\D264C24-ML-I-39-Stage-2-XS.dgn

benesch
Alfred Benesch & Company
35 W Wacker Drive, Suite 3300
Chicago, Illinois 60601
312-565-0450 Job No. 10800.00

USER NAME = agibson	DESIGNED - T. VOGLER	REVISED -	
	DRAWN - T. VOGLER	REVISED -	
PLOT SCALE = $SCALE$	CHECKED - J. TARDY	REVISED -	
PLOT DATE = 2/7/2025	DATE - 02/14/2025	REVISED -	

STATE OF ILLINOIS
DEPARTMENT OF TRANSPORTATION

CROSS SECTIONS - I-39 SB/NB
STAGE 2

SCALE: 1"=10' | SHEET 9 OF 187 SHEETS | STA. 0+00.00 TO STA. 0+00.00

F.A.I RTE.	SECTION	COUNTY	TOTAL SHEETS	SHEET NO.
*	(201-3)R & (4-1,5)R	WINNEBAGO	1685	1230
		CONTRACT NO. 64C24		
		ILLINOIS	FED. AID PROJECT	

* FAI ROUTE 39 (I-39) & FAP 301 (US 20)

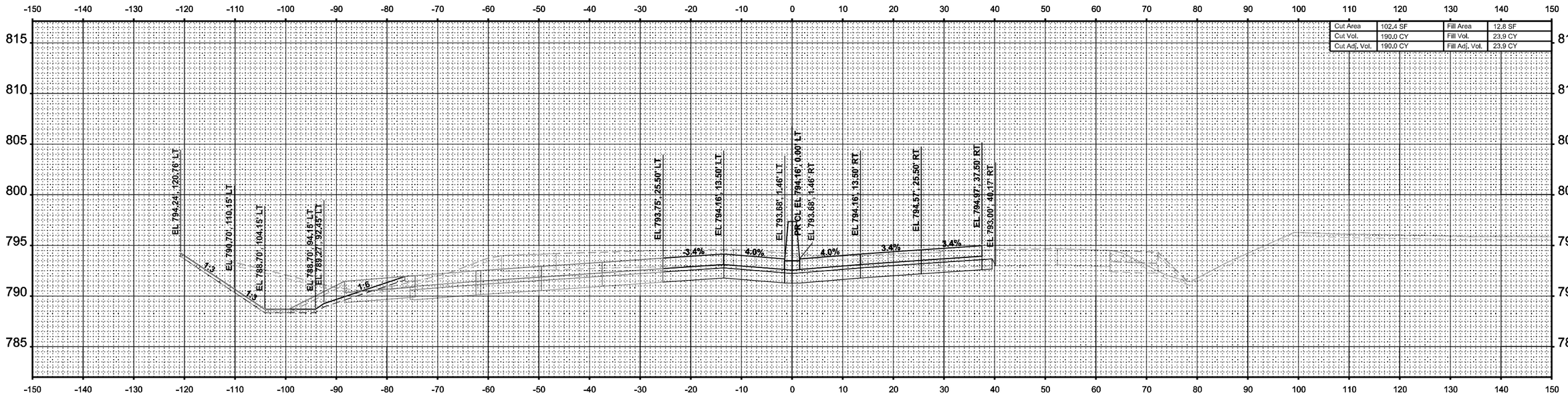

STA 2630+00.00

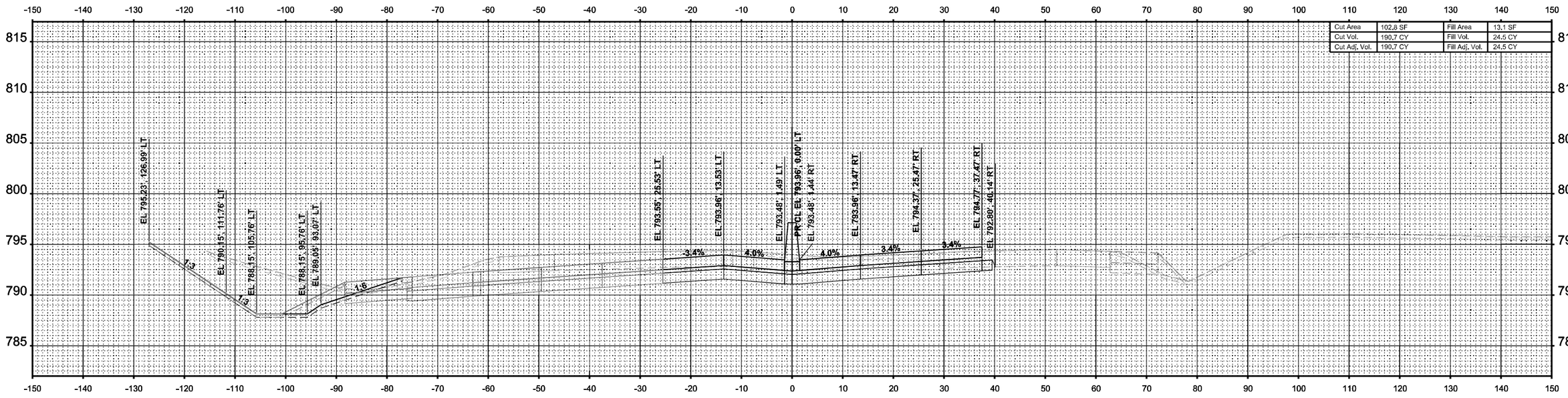

STA 2629+50.00

FINAL SURVEY | NOTE BOOK | NO. | SURVEYED | PLOTTED | TEMPLATE | AREAS | AREAS CHECKED | BY | DATE

ORIGINAL SURVEY | NOTE BOOK | NO. | SURVEYED | PLOTTED | TEMPLATE | AREAS | AREAS CHECKED | BY | DATE

MODEL: I-39 Mainline Stage 2 - XS - 2629+50.00 (Sheet)
FILE NAME: c:\pwworkdir\benesch projects\projects\d0173808\D264C24-ML-I-39-Stage-2-XS.dgn

benesch
Alfred Benesch & Company
35 W Wacker Drive, Suite 3200
Chicago, Illinois 60601
312-565-0450
Job No. 10800.00

USER NAME = agibson	DESIGNED - T. VOGLER	REVISED -	
	DRAWN - T. VOGLER	REVISED -	
PLOT SCALE = $SCALE$	CHECKED - J. TARDY	REVISED -	
PLOT DATE = 2/7/2025	DATE - 02/14/2025	REVISED -	

STATE OF ILLINOIS
DEPARTMENT OF TRANSPORTATION

CROSS SECTIONS - I-39 SB/NB
STAGE 2

SCALE: 1"=10' | SHEET 10 OF 187 SHEETS | STA. 0+00.00 | TO STA. 0+00.00

F.A.I RTE.	SECTION	COUNTY	TOTAL SHEETS	SHEET NO.
*	(201-3)R & (4-1.5)R	WINNEBAGO	1685	1231
		CONTRACT NO. 64C24		
	ILLINOIS	FED. AID PROJECT		

* FAI ROUTE 39 (I-39) & FAP 301 (US 20)

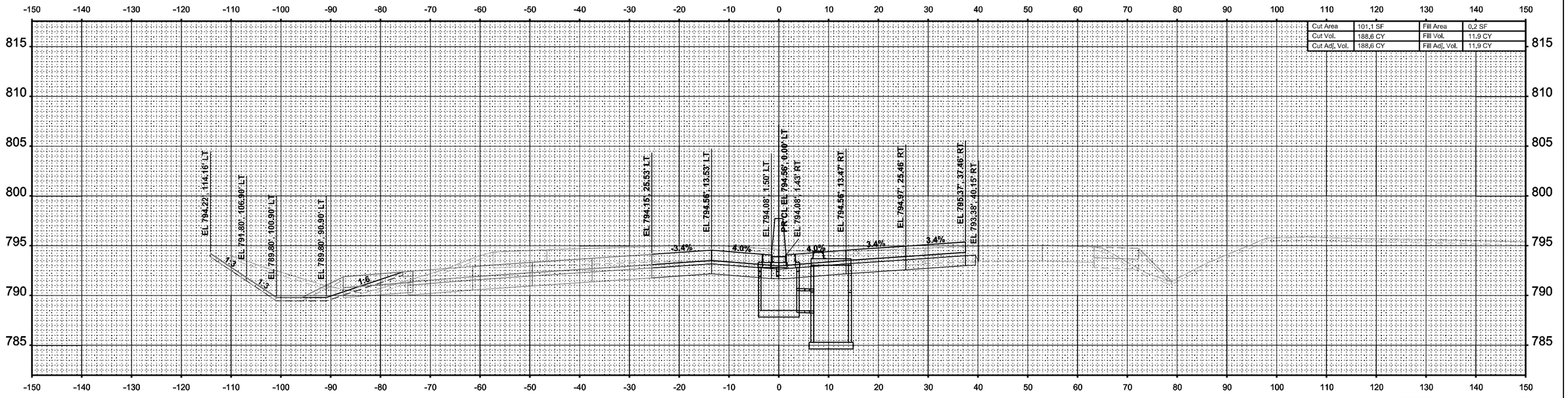

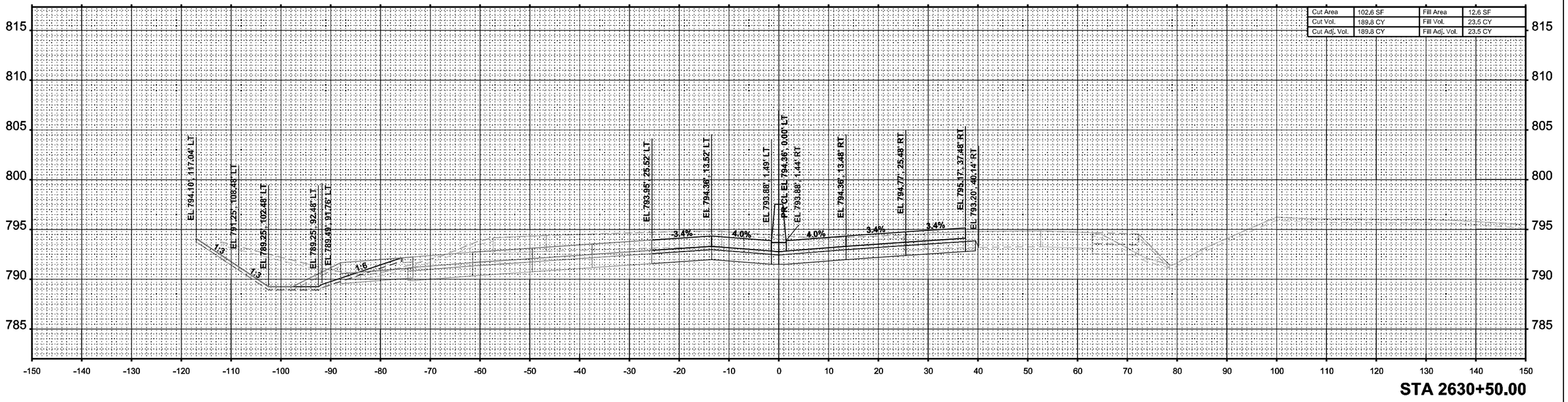

Cut Area	101,1 SF	Fill Area	0,2 SF
Cut Vol.	188,6 CY	Fill Vol.	11.9 CY
Cut Adj. Vol.	188,6 CY	Fill Adj. Vol.	11.9 CY

Cut Area	102,6 SF	Fill Area	12,6 SF
Cut Vol.	189,8 CY	Fill Vol.	23,5 CY
Cut Adj. Vol.	189,8 CY	Fill Adj. Vol.	23,5 CY

FINAL SURVEY
NOTE BOOK
PAGE NO.
SURVEYED
PLOTTED
TEMPLATE
AREAS
AREAS CHECKED
BY
DATE

ORIGINAL SURVEY
NOTE BOOK
PAGE NO.
SURVEYED
PLOTTED
TEMPLATE
AREAS
AREAS CHECKED
BY
DATE

MODEL: I-39 Mainline Stage 2 - XS - 2630+50,00 (Sheet)
FILE NAME: c:\pwworkdir\benesch projects\projects\d0173808\D264C24-ML-I-39-Stage-2-XS.dgn

benesch
Alfred Benesch & Company
35 W Wacker Drive, Suite 3200
Chicago, Illinois 60601
312-565-0450
Job No. 10800.00

USER NAME = agibson		DESIGNED - T. VOGLER		REVISED -	
		DRAWN - T. VOGLER		REVISED -	
PLOT SCALE = $SCALE$		CHECKED - J. TARDY		REVISED -	
PLOT DATE = 2/7/2025		DATE - 02/14/2025		REVISED -	

STATE OF ILLINOIS
DEPARTMENT OF TRANSPORTATION

CROSS SECTIONS - I-39 SB/NB
STAGE 2

SCALE: 1"=10' | SHEET 11 OF 187 SHEETS | STA. 0+00.00 | TO STA. 0+00.00

F.A.I RTE.	SECTION	COUNTY	TOTAL SHEETS	SHEET NO.
*	(201-3)R & (4-1.5)R	WINNEBAGO	1685	1232
		CONTRACT NO. 64C24		
	ILLINOIS	FED. AID PROJECT		

* FAI ROUTE 39 (I-39) & FAP 301 (US 20)

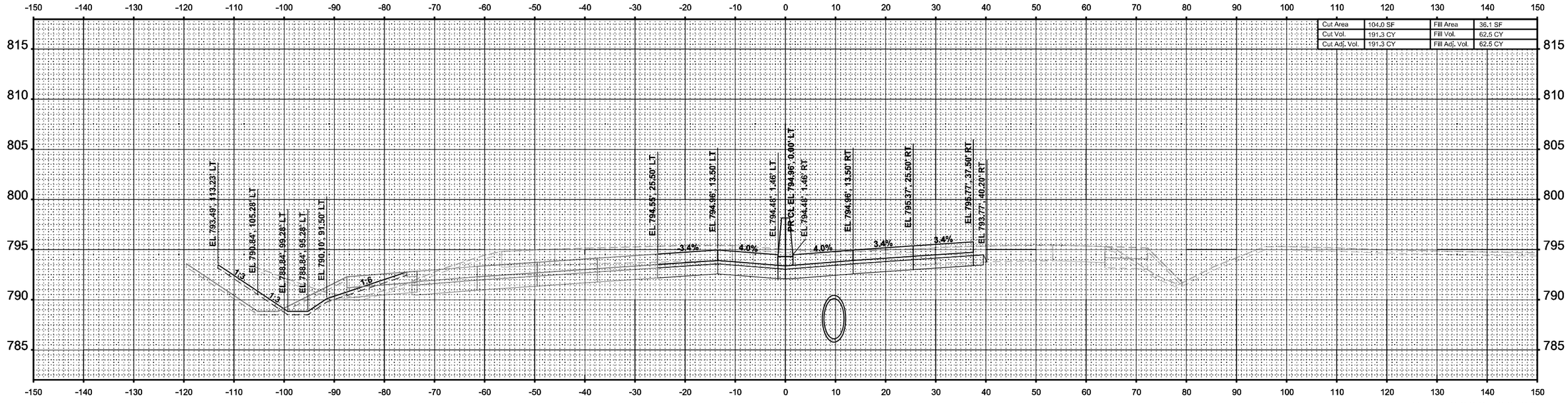

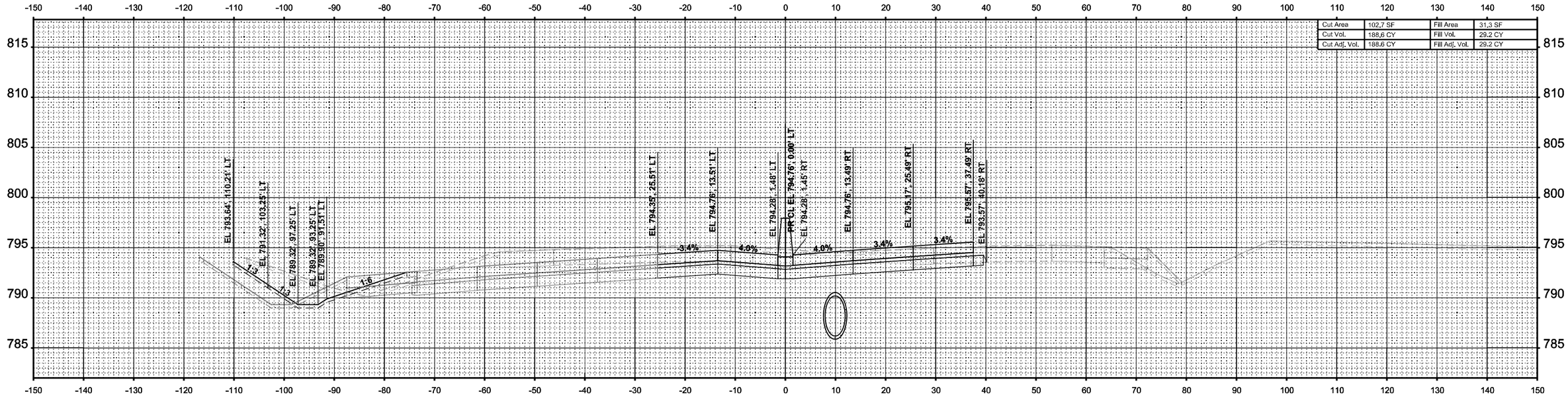

USER NAME = agibson	DESIGNED - T. VOGLER	REVISED -	
	DRAWN - T. VOGLER	REVISED -	
PLOT SCALE = $SCALE$	CHECKED - J. TARDY	REVISED -	
PLOT DATE = 2/7/2025	DATE - 02/14/2025	REVISED -	

benesch
Alfred Benesch & Company
35 W Wacker Drive, Suite 3300
Chicago, Illinois 60601
312-565-0450
Job No. 10800.00

STATE OF ILLINOIS
DEPARTMENT OF TRANSPORTATION

CROSS SECTIONS - I-39 SB/NB
STAGE 2

SCALE: 1"=10' | SHEET 12 OF 187 SHEETS | STA. 0+00.00 | TO STA. 0+00.00

F.A.I RTE.	SECTION	COUNTY	TOTAL SHEETS	SHEET NO.
*	(201-3)R & (4-1.5)R	WINNEBAGO	1685	1233
		CONTRACT NO. 64C24		
	ILLINOIS	FED. AID PROJECT		

* FAI ROUTE 39 (I-39) & FAP 301 (US 20)

FINAL SURVEY / ORIGINAL SURVEY
NOTE BOOK
NO.
SURVEYED
PLOTTED
TEMPLATE
AREAS
AREAS CHECKED
BY
DATE

MODEL: I-39 Mainline Stage 2 - XS - 2631+50.00
FILE NAME: c:\pwworkdir\benesch projects\projects\d0173808\D264C24-MIL-I-39-Stage-2-XS.dgn
Sheet

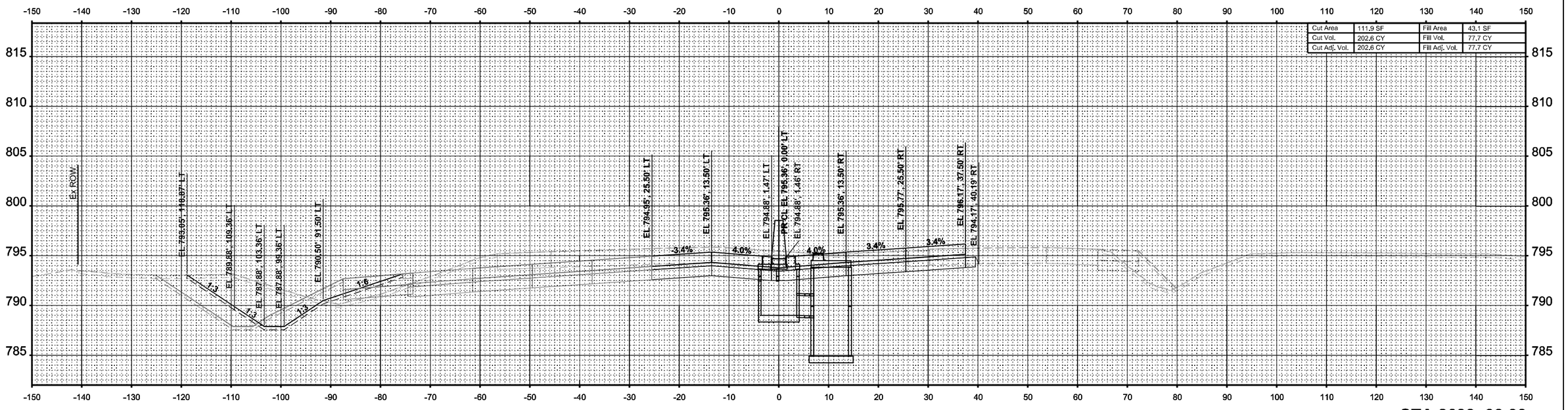

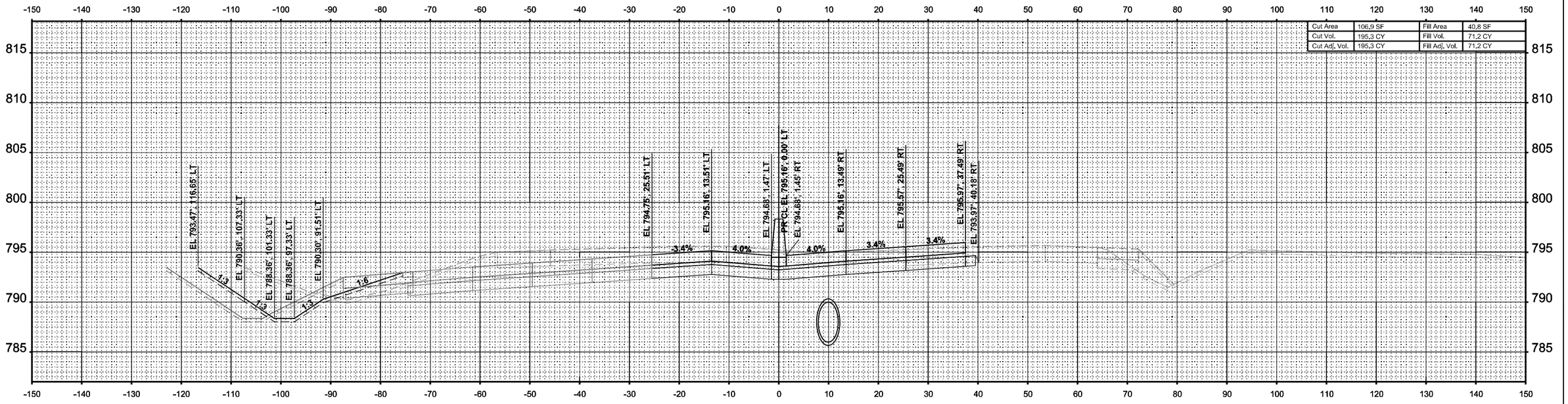

FINAL SURVEY — SURVEYED — PLOTTED — TEMPLATE — AREAS — AREAS CHECKED — NOTE BOOK — NO. — BY — DATE

ORIGINAL SURVEY — SURVEYED — PLOTTED — TEMPLATE — AREAS — AREAS CHECKED — NOTE BOOK — Sheet — BY — DATE

MODEL: I-39 Mainline Stage 2 - XS - 2632+50.00 (Sheet)
FILE NAME: c:\pwworkdir\benesch projects\projects\d0173808\D2642C24-MIL-I-39-Stage-2-XS.dgn

benesch
Alfred Benesch & Company
35 W Wacker Drive, Suite 3200
Chicago, Illinois 60601
312-565-0450 Job No. 15800.00

USER NAME = agibson	DESIGNED - T. VOGLER	REVISED -	
	DRAWN - T. VOGLER	REVISED -	
PLOT SCALE = $SCALE$	CHECKED - J. TARDY	REVISED -	
PLOT DATE = 2/7/2025	DATE - 02/14/2025	REVISED -	

STATE OF ILLINOIS
DEPARTMENT OF TRANSPORTATION

CROSS SECTIONS - I-39 SB/NB
STAGE 2

SCALE: 1"=10' | SHEET 13 OF 187 SHEETS | STA. 0+00.00 | TO STA. 0+00.00

F.A.I RTE.	SECTION	COUNTY	TOTAL SHEETS	SHEET NO.
*	(201-3)R & (4-1,5)R	WINNEBAGO	1685	1234
		CONTRACT NO. 64C24		
	ILLINOIS	FED. AID PROJECT		

* FAI ROUTE 39 (I-39) & FAP 301 (US 20)

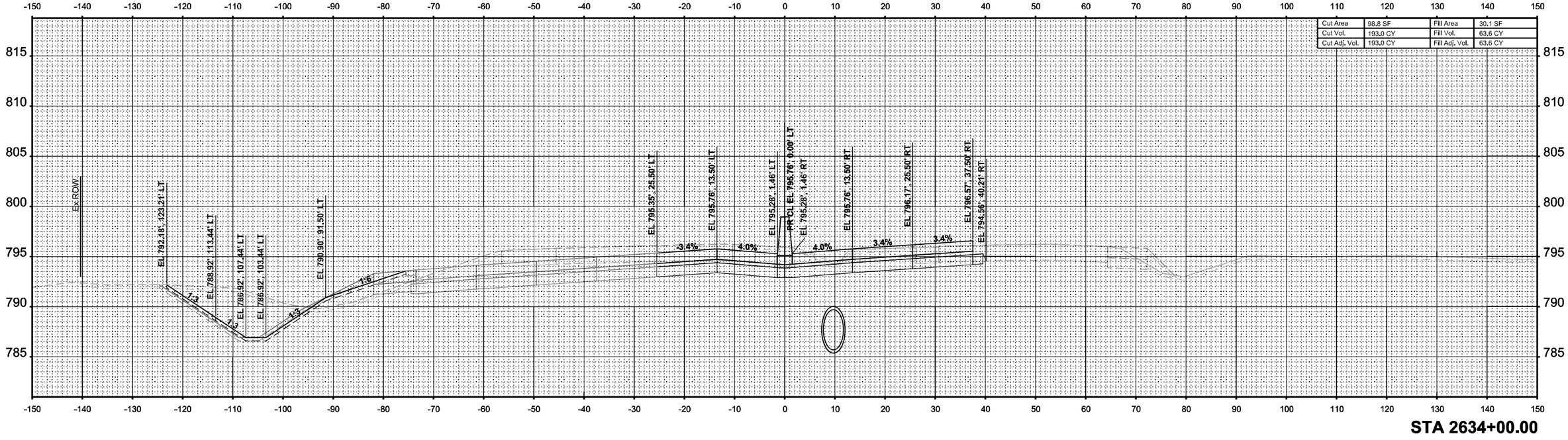

Cut Area	98.8 SF	Fill Area	30.1 SF
Cut Vol.	193.0 CY	Fill Vol.	63.6 CY
Cut Adj. Vol.	193.0 CY	Fill Adj. Vol.	63.6 CY

STA 2634+00.00

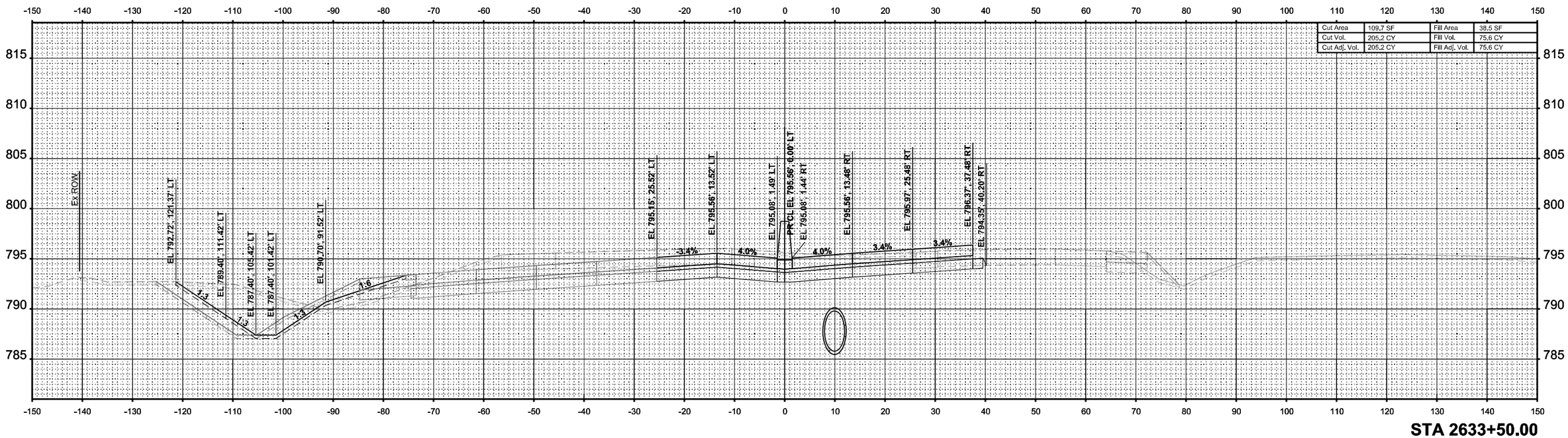

Cut Area	109.7 SF	Fill Area	38.5 SF
Cut Vol.	205.2 CY	Fill Vol.	75.6 CY
Cut Adj. Vol.	205.2 CY	Fill Adj. Vol.	75.6 CY

STA 2633+50.00

FINAL SURVEY | NOTE BOOK NO. | SURVEYED | PLOTTED | TEMPLATE | AREAS | AREAS CHECKED | BY | DATE

ORIGINAL SURVEY | NOTE BOOK | SURVEYED | PLOTTED | TEMPLATE | AREAS | AREAS CHECKED | BY | DATE

MODEL: I-39 Mainline Stage 2 - XS - 2633+50.00 [Sheet]
FILE NAME: c:\pwworldir\benesch projects\projects\d0173808\D264C24-ML-I-39-Stage-2-XS.dgn

benesch
Alfred Benesch & Company
35 W Wacker Drive, Suite 3300
Chicago, Illinois 60601
312-565-0450 Job No. 10800.00

USER NAME = agibson	DESIGNED - T. VOGLER	REVISED -	
	DRAWN - T. VOGLER	REVISED -	
PLOT SCALE = $SCALE$	CHECKED - J. TARDY	REVISED -	
PLOT DATE = 2/7/2025	DATE - 02/14/2025	REVISED -	

STATE OF ILLINOIS
DEPARTMENT OF TRANSPORTATION

CROSS SECTIONS - I-39 SB/NB
STAGE 2

SCALE: 1"=10' | SHEET 14 OF 187 SHEETS | STA. 0+00.00 TO STA. 0+00.00

F.A.I RTE.	SECTION	COUNTY	TOTAL SHEETS	SHEET NO.
*	(201-3)R & (4-1.5)R	WINNEBAGO	1685	1235
		CONTRACT NO. 64C24		
		ILLINOIS	FED. AID PROJECT	

* FAI ROUTE 39 (I-39) & FAP 301 (US 20)

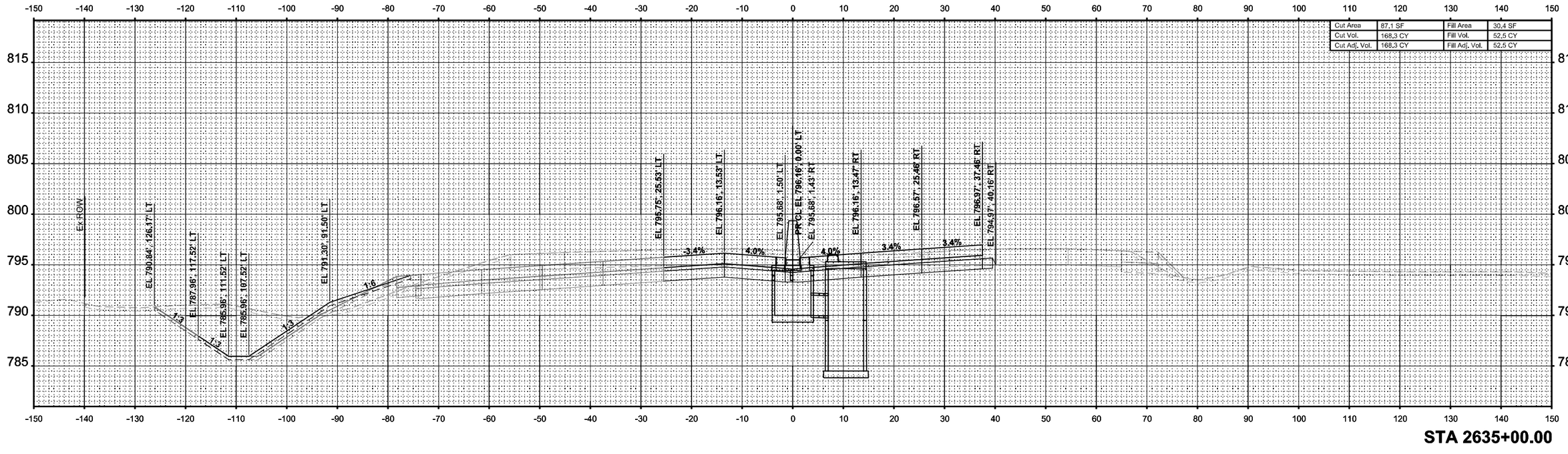

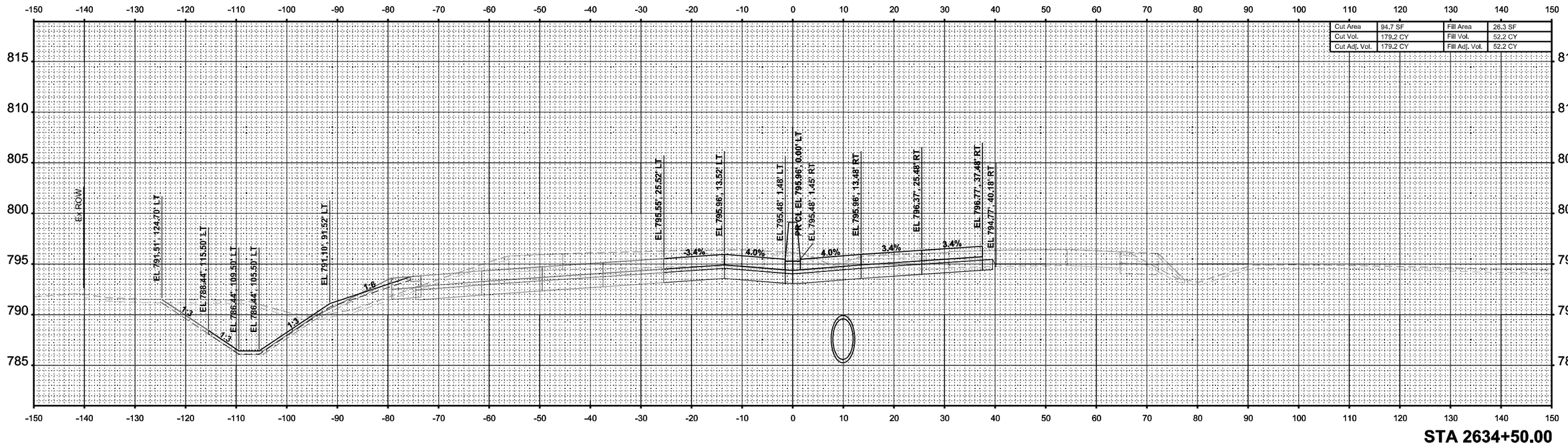

FINAL SURVEY | NOTE BOOK | SURVEYED | PLOTTED | TEMPLATE | AREAS | AREAS CHECKED | BY | DATE | NO.

ORIGINAL SURVEY | NOTE BOOK | SURVEYED | PLOTTED | TEMPLATE | AREAS | AREAS CHECKED | BY | DATE | Sheet

MODEL: I-39 Mainline Stage 2 - XS - 2634+50.00 (Sheet)
FILE NAME: c:\pwworkdir\benesch projects\projects\d0173808\D264C24-ML-I-39-Stage-2-XS.dgn

benesch
Alfred Benesch & Company
35 W Wacker Drive, Suite 3200
Chicago, Illinois 60601
312-565-0450
Job No. 10800.00

USER NAME = agibson	DESIGNED - T. VOGLER	REVISED -	
	DRAWN - T. VOGLER	REVISED -	
PLOT SCALE = $SCALE$	CHECKED - J. TARDY	REVISED -	
PLOT DATE = 2/7/2025	DATE - 02/14/2025	REVISED -	

STATE OF ILLINOIS
DEPARTMENT OF TRANSPORTATION

CROSS SECTIONS - I-39 SB/NB
STAGE 2

SCALE: 1"=10' | SHEET 15 OF 187 SHEETS | STA. 0+00.00 | TO STA. 0+00.00

F.A.I RTE.	SECTION	COUNTY	TOTAL SHEETS	SHEET NO.
*	(201-3)R & (4-1.5)R	WINNEBAGO	1685	1236
		CONTRACT NO. 64C24		
	ILLINOIS	FED. AID PROJECT		

* FAI ROUTE 39 (I-39) & FAP 301 (US 20)

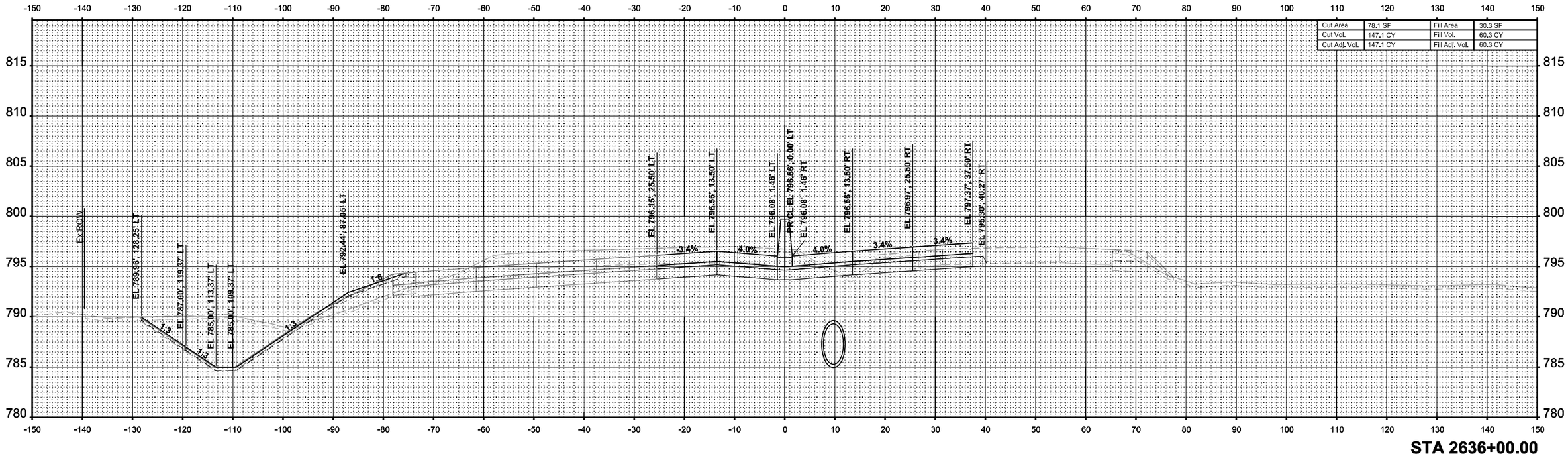

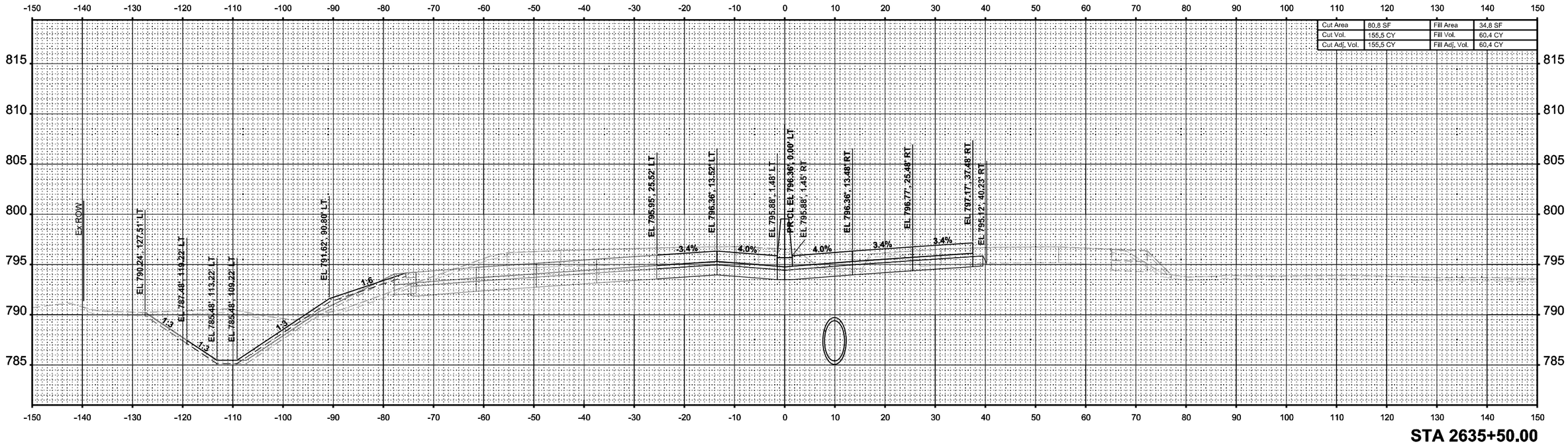

FINAL SURVEY

	BY	DATE
SURVEYED		
PLOTTED		
TEMPLATE		
NOTE BOOK		
AREAS		
AREAS CHECKED		
NO.		

ORIGINAL SURVEY

	BY	DATE
SURVEYED		
PLOTTED		
TEMPLATE		
NOTE BOOK		
AREAS		
AREAS CHECKED		
NO. Sheet		

MODEL: I-39 Mainline Stage 2 - XS - 2635+50.00 (Sheet)
FILE NAME: c:\pwworkdir\benesch projects\projects\d0173808\D264C24-ML-I-39-Stage-2-XS.dgn

benesch
Alfred Benesch & Company
35 W Wacker Drive, Suite 3200
Chicago, Illinois 60601
312-565-0450
Job No. 10800.00

USER NAME	= agibson	DESIGNED	- T. VOGLER	REVISED	-
		DRAWN	- T. VOGLER	REVISED	-
PLOT SCALE	= $SCALE$	CHECKED	- J. TARDY	REVISED	-
PLOT DATE	= 2/7/2025	DATE	- 02/14/2025	REVISED	-

STATE OF ILLINOIS
DEPARTMENT OF TRANSPORTATION

CROSS SECTIONS - I-39 SB/NB
STAGE 2

SCALE: 1"=10' | SHEET 16 OF 187 SHEETS | STA. 0+00.00 | TO STA. 0+00.00

F.A.I RTE.	SECTION	COUNTY	TOTAL SHEETS	SHEET NO.
*	(201-3)R & (4-1.5)R	WINNEBAGO	1685	1237
		CONTRACT NO. 64C24		
	ILLINOIS FED. AID PROJECT			

* FAI ROUTE 39 (I-39) & FAP 301 (US 20)

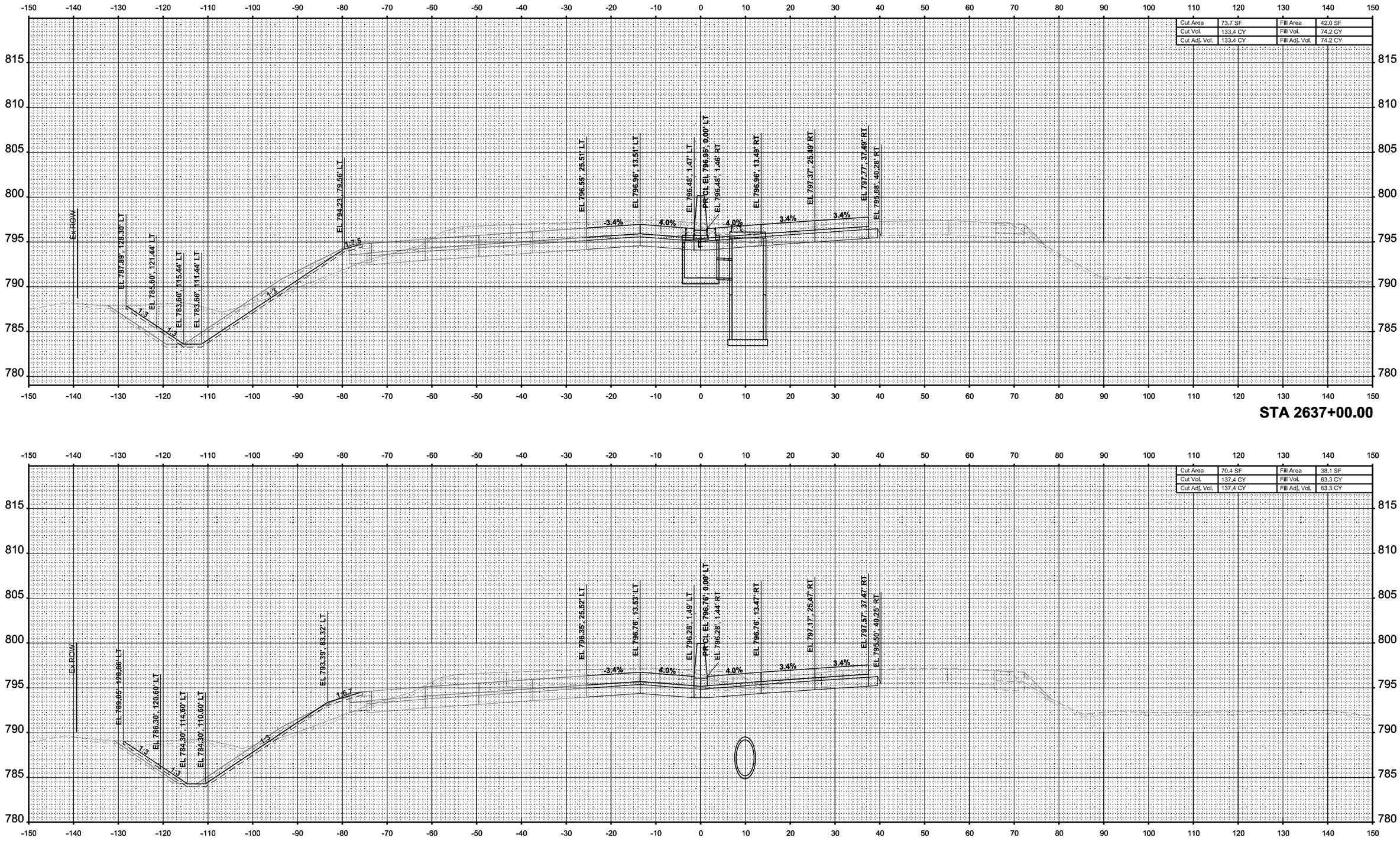

FINAL SURVEY / ORIGINAL SURVEY

	BY	DATE
SURVEYED		
PLOTTED		
TEMPLATE		
NOTE BOOK		
AREAS		
AREAS CHECKED		
NO.		

MODEL: I-39 Mainline Stage 2 - XS - 2636+50.00 (Sheet)
FILE NAME: c:\pwworkdir\benesch projects\projects\d0173808\D264C24-ML-I-39-Stage-2-XS.dgn

benesch
Alfred Benesch & Company
35 W Wacker Drive, Suite 3200
Chicago, Illinois 60601
312-565-0450
Job No. 10800.00

USER NAME = agibson		DESIGNED - T. VOGLER		REVISED -	
		DRAWN - T. VOGLER		REVISED -	
PLOT SCALE = $SCALE$		CHECKED - J. TARDY		REVISED -	
PLOT DATE = 2/7/2025		DATE - 02/14/2025		REVISED -	

STATE OF ILLINOIS
DEPARTMENT OF TRANSPORTATION

CROSS SECTIONS - I-39 SB/NB
STAGE 2

SCALE: 1"=10' | SHEET 17 OF 187 SHEETS | STA. 0+00.00 | TO STA. 0+00.00

F.A.I RTE.	SECTION	COUNTY	TOTAL SHEETS	SHEET NO.
*	(201-3)R & (4-1.5)R	WINNEBAGO	1685	1238
		CONTRACT NO. 64C24		
	ILLINOIS	FED. AID PROJECT		

* FAI ROUTE 39 (I-39) & FAP 301 (US 20)

FINAL SURVEY		BY	DATE
NOTE BOOK	SURVEYED		
NO.	PLOTTED		
	TEMPLATE		
	AREAS		
	AREAS CHECKED		

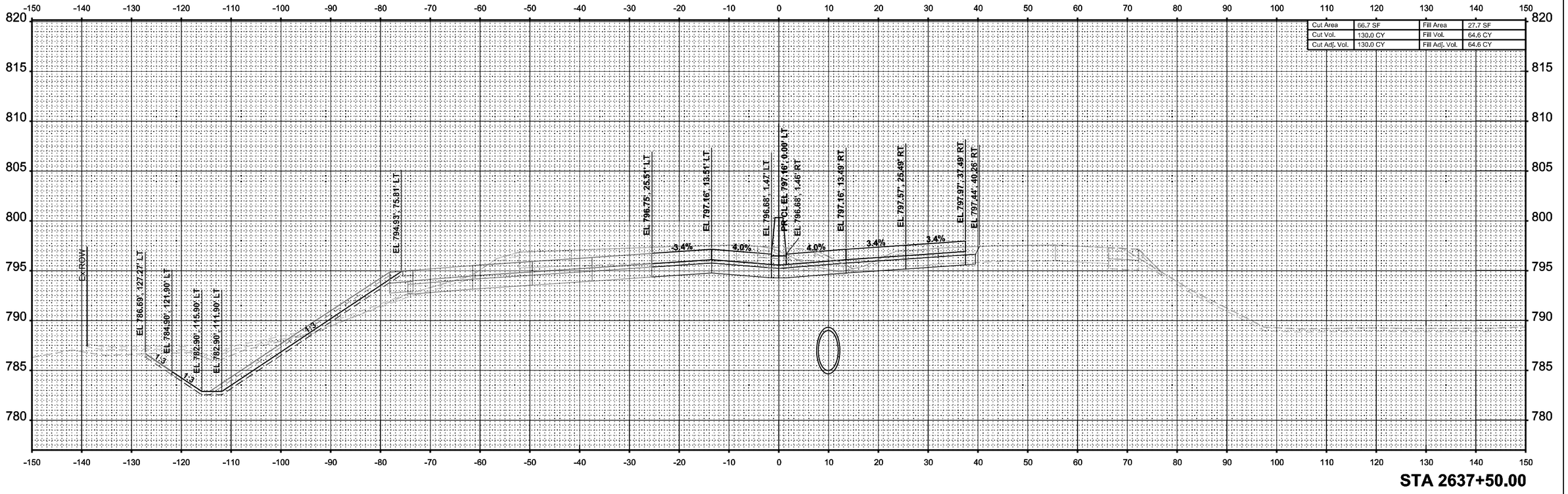

Cut Area	66.7 SF	Fill Area	27.7 SF
Cut Vol.	130.0 CY	Fill Vol.	64.6 CY
Cut Adj. Vol.	130.0 CY	Fill Adj. Vol.	64.6 CY

STA 2637+50.00

ORIGINAL SURVEY		BY	DATE
NOTE BOOK	SURVEYED		
NO.	PLOTTED		
	TEMPLATE		
	AREAS		
	AREAS CHECKED		

MODEL: I-39 Mainline Stage 2 - XS - 2637+50.00 (Sheet)
FILE NAME: c:\pwworkdir\benesch projects\projects\d0173808\D264C24-ML-I-39-Stage-2-XS.dgn

benesch
Alfred Benesch & Company
35 W Wacker Drive, Suite 3300
Chicago, Illinois 60601
312-565-0450 Job No. 10800.00

USER NAME = agibson	DESIGNED - T. VOGLER	REVISED -	
	DRAWN - T. VOGLER	REVISED -	
PLOT SCALE = $SCALE$	CHECKED - J. TARDY	REVISED -	
PLOT DATE = 2/7/2025	DATE - 02/14/2025	REVISED -	

STATE OF ILLINOIS
DEPARTMENT OF TRANSPORTATION

CROSS SECTIONS - I-39 SB/NB
STAGE 2

SCALE: 1"=10' | SHEET 18 OF 187 SHEETS | STA. 0+00.00 | TO STA. 0+00.00

F.A.I RTE.	SECTION	COUNTY	TOTAL SHEETS	SHEET NO.
*	(201-3)R & (4-1.5)R	WINNEBAGO	1685	1239
		CONTRACT NO. 64C24		
		ILLINOIS	FED. AID PROJECT	

* FAI ROUTE 39 (I-39) & FAP 301 (US 20)

FINAL SURVEY		BY	DATE
NOTE BOOK	SURVEYED		
NO.	PLOTTED		
	TEMPLATE		
	AREAS		
	AREAS CHECKED		

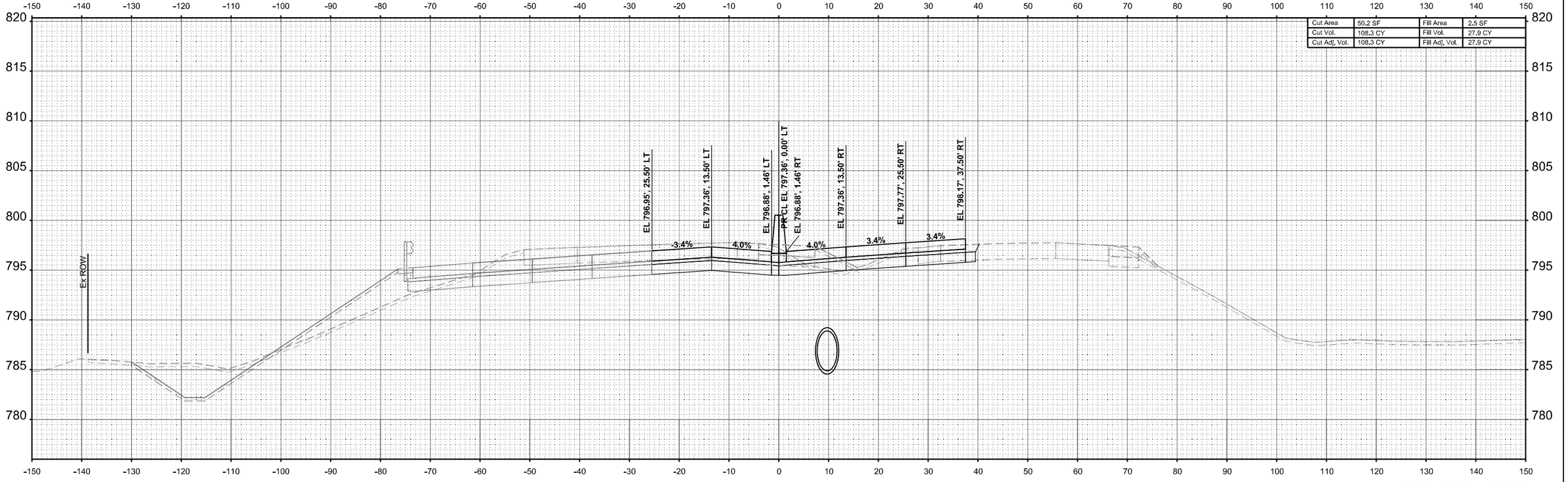

STA 2638+00.00

ORIGINAL SURVEY		BY	DATE
NOTE BOOK	SURVEYED		
NO.	PLOTTED		
	TEMPLATE		
	AREAS		
	AREAS CHECKED		

MODEL: I-39 Mainline Stage 2 - XS - 2638+00.00 (Sheet)
FILE NAME: c:\pwworkdir\benesch projects\projects\d0173808\D264C24-ML-I-39-Stage-2-XS.dgn

benesch
Alfred Benesch & Company
35 W Wacker Drive, Suite 3200
Chicago, Illinois 60601
312-565-0450 Job No. 10800.00

USER NAME = agibson	DESIGNED - T. VOGLER	REVISED -	
	DRAWN - T. VOGLER	REVISED -	
PLOT SCALE = $SCALE$	CHECKED - J. TARDY	REVISED -	
PLOT DATE = 2/7/2025	DATE - 02/14/2025	REVISED -	

STATE OF ILLINOIS
DEPARTMENT OF TRANSPORTATION

CROSS SECTIONS - I-39 SB/NB
STAGE 2

SCALE: 1"=10' | SHEET 19 OF 187 SHEETS | STA. 0+00.00 | TO STA. 0+00.00

F.A.I RTE.	SECTION	COUNTY	TOTAL SHEETS	SHEET NO.
*	(201-3)R & (4-1.5)R	WINNEBAGO	1685	1240
		CONTRACT NO. 64C24		
		ILLINOIS	FED. AID PROJECT	

* FAI ROUTE 39 (I-39) & FAP 301 (US 20)

FINAL SURVEY		BY	DATE
NOTE BOOK	SURVEYED		
NO.	PLOTTED		
	TEMPLATE		
	AREAS		
	AREAS CHECKED		

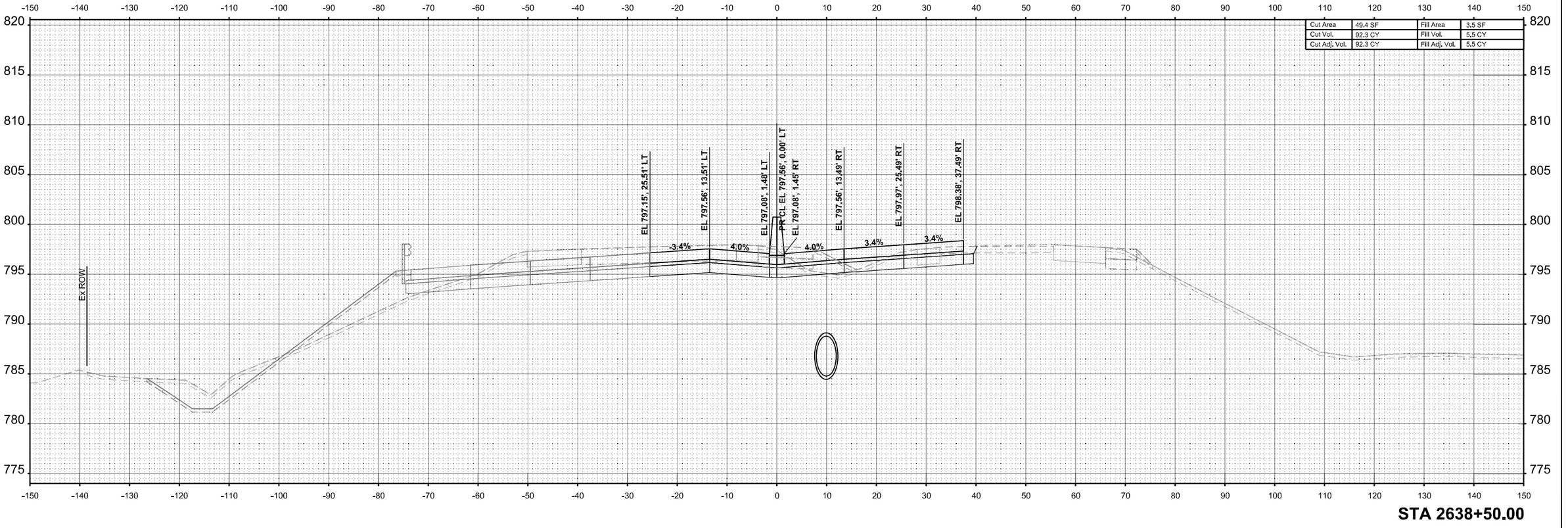

STA 2638+50.00

FINAL SURVEY		BY	DATE
ORIGINAL SURVEY	SURVEYED		
NOTE BOOK	PLOTTED		
NO.	TEMPLATE		
	AREAS		
	AREAS CHECKED		

MODEL: I-39 Mainline Stage 2 - XS - 2638+50.00 (Sheet)
FILE NAME: c:\pwworkdir\benesch projects\projects\d0173808\D264C24-ML-I-39-Stage-2-XS.dgn

benesch
Alfred Benesch & Company
35 W Wacker Drive, Suite 3300
Chicago, Illinois 60601
312-565-0450 Job No. 10800.00

USER NAME = agibson	DESIGNED - T. VOGLER	REVISED -	
	DRAWN - T. VOGLER	REVISED -	
PLOT SCALE = $SCALE$	CHECKED - J. TARDY	REVISED -	
PLOT DATE = 2/7/2025	DATE - 02/14/2025	REVISED -	

STATE OF ILLINOIS
DEPARTMENT OF TRANSPORTATION

CROSS SECTIONS - I-39 SB/NB
STAGE 2

SCALE: 1"=10' | SHEET 20 OF 187 SHEETS | STA. 0+00.00 | TO STA. 0+00.00

F.A.I RTE.	SECTION	COUNTY	TOTAL SHEETS	SHEET NO.
*	(201-3)R & (4-1.5)R	WINNEBAGO	1685	1241
		CONTRACT NO. 64C24		
	ILLINOIS	FED. AID PROJECT		

* FAI ROUTE 39 (I-39) & FAP 301 (US 20)

FINAL SURVEY		BY	DATE
NOTE BOOK	SURVEYED		
	PLOTTED		
	TEMPLATE		
	AREAS		
NO.	AREAS CHECKED		

ORIGINAL SURVEY		BY	DATE
NOTE BOOK	SURVEYED		
	PLOTTED		
	TEMPLATE		
	AREAS		
NO.	AREAS CHECKED		

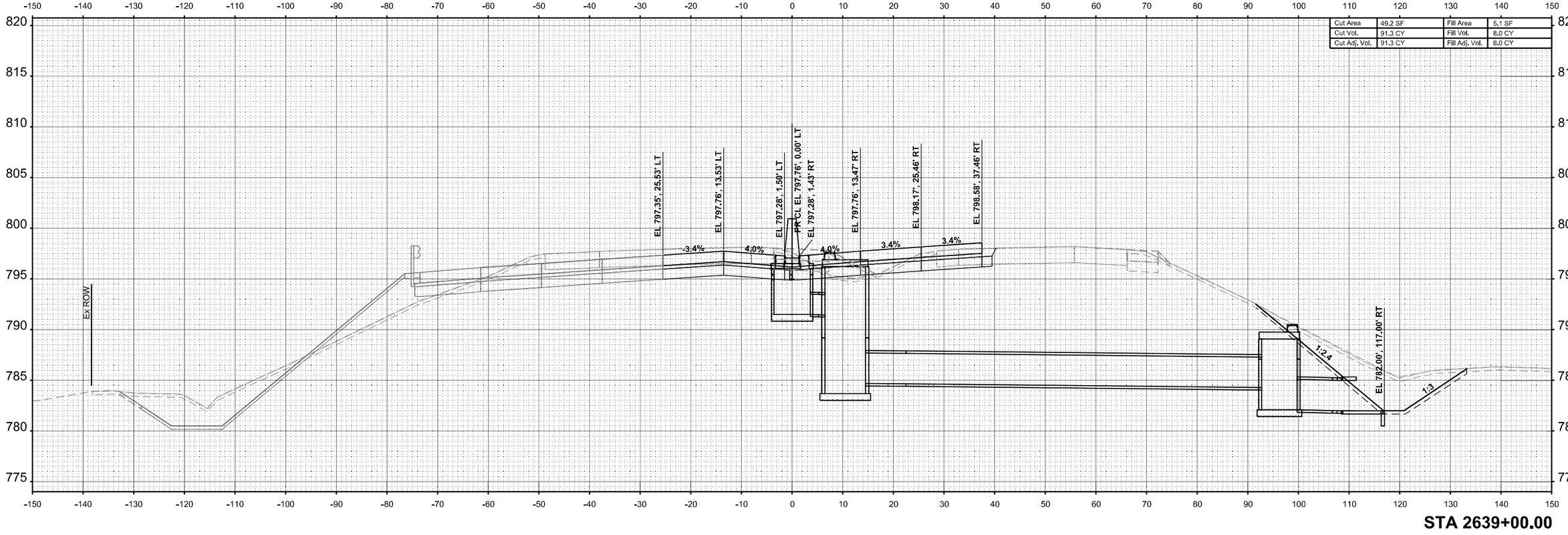

STA 2639+00.00

MODEL: I-39 Mainline Stage 2 - XS - 2639+00.00 [Sheet]
FILE NAME: c:\pwworldir\benesch projects\projects\d0173808\D264C24-ML-I-39-Stage-2-XS.dgn

benesch
Alfred Benesch & Company
35 W Wacker Drive, Suite 3300
Chicago, Illinois 60601
312-565-0450 Job No. 10800.00

USER NAME = agibson	DESIGNED - T. VOGLER	REVISED -	
	DRAWN - T. VOGLER	REVISED -	
PLOT SCALE = $SCALE$	CHECKED - J. TARDY	REVISED -	
PLOT DATE = 2/7/2025	DATE - 02/14/2025	REVISED -	

STATE OF ILLINOIS
DEPARTMENT OF TRANSPORTATION

CROSS SECTIONS - I-39 SB/NB
STAGE 2

SCALE: 1"=10' | SHEET 21 OF 187 SHEETS | STA. 0+00.00 TO STA. 0+00.00

F.A.I RTE.	SECTION	COUNTY	TOTAL SHEETS	SHEET NO.
*	(201-3)R & (4-1.5)R	WINNEBAGO	1685	1242
		CONTRACT NO. 64C24		
		ILLINOIS	FED. AID PROJECT	

* FAI ROUTE 39 (I-39) & FAP 301 (US 20)

FINAL SURVEY		BY	DATE
NOTE BOOK	SURVEYED		
NO.	PLOTTED		
	TEMPLATE		
	AREAS		
	AREAS CHECKED		

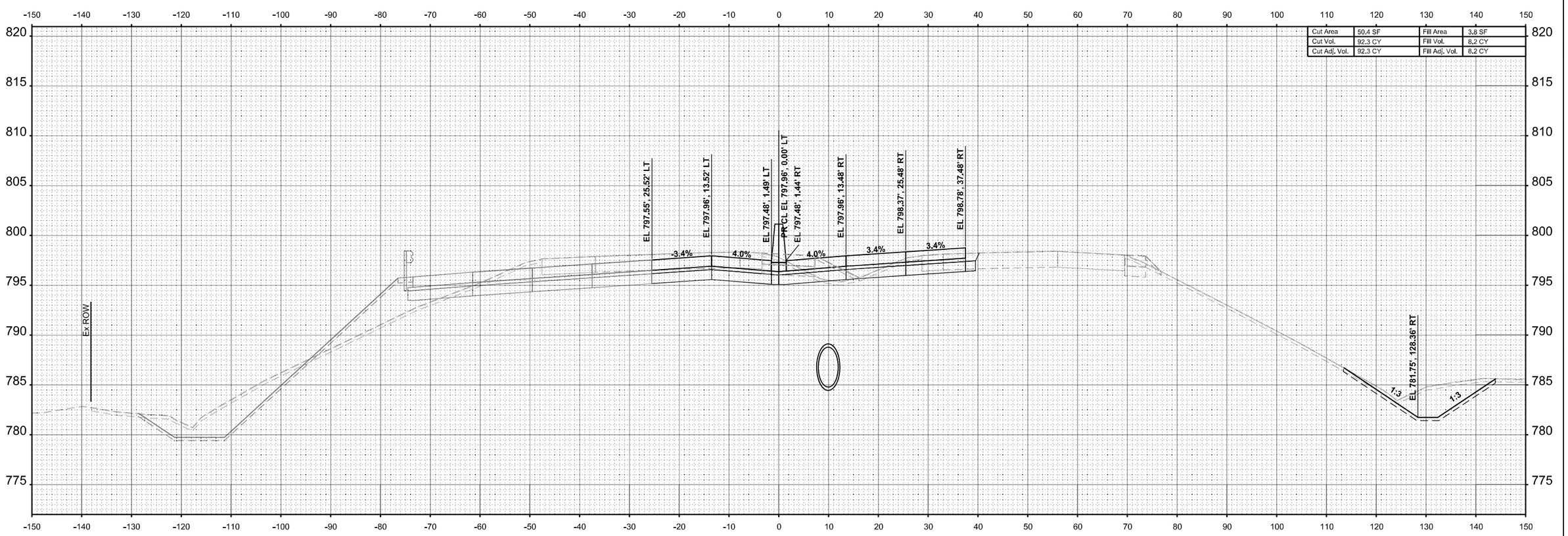

ORIGINAL SURVEY		BY	DATE
NOTE BOOK	SURVEYED		
Sheet	PLOTTED		
	TEMPLATE		
	AREAS		
	AREAS CHECKED		

MODEL: I-39 Mainline Stage 2 - XS - 2639+50.00 (Sheet)
FILE NAME: c:\pwworkdir\benesch projects\projects\d0173808\D264C24-ML-I-39-Stage-2-XS.dgn

benesch
Alfred Benesch & Company
35 W Wacker Drive, Suite 3200
Chicago, Illinois 60601
312-565-0450 Job No. 10800.00

USER NAME = agibson		DESIGNED - T. VOGLER		REVISED -	
		DRAWN - T. VOGLER		REVISED -	
PLOT SCALE = $SCALE$		CHECKED - J. TARDY		REVISED -	
PLOT DATE = 2/7/2025		DATE - 02/14/2025		REVISED -	

STATE OF ILLINOIS
DEPARTMENT OF TRANSPORTATION

CROSS SECTIONS - I-39 SB/NB
STAGE 2

SCALE: 1"=10' | SHEET 22 OF 187 SHEETS | STA. 0+00.00 | TO STA. 0+00.00

F.A.I RTE.	SECTION	COUNTY	TOTAL SHEETS	SHEET NO.
*	(201-3)R & (4-1,5)R	WINNEBAGO	1685	1243
		CONTRACT NO. 64C24		
	ILLINOIS	FED. AID PROJECT		

* FAI ROUTE 39 (I-39) & FAP 301 (US 20)

FINAL SURVEY		BY	DATE
NOTE BOOK	SURVEYED		
NO.	PLOTTED		
	TEMPLATE		
	AREAS		
	AREAS CHECKED		

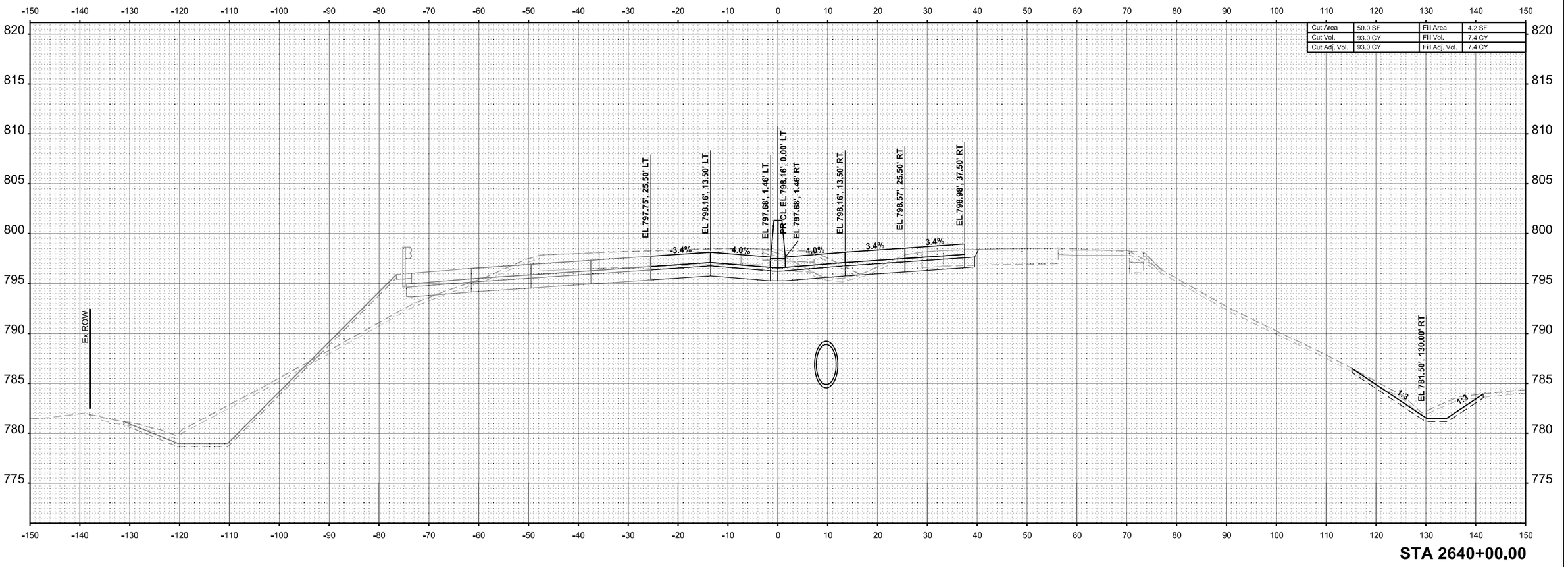

STA 2640+00.00

ORIGINAL SURVEY		BY	DATE
NOTE BOOK	SURVEYED		
NO. Sheet1	PLOTTED		
	TEMPLATE		
	AREAS		
	AREAS CHECKED		

MODEL: I-39 Mainline Stage 2 - XS - 2640+00.00 (Sheet1)
FILE NAME: c:\pwwordir\benesch projects\projects\d0173808\D2664C24-ML-I-39-Stage-2-XS.dgn

benesch
Alfred Benesch & Company
35 W Wacker Drive, Suite 3300
Chicago, Illinois 60601
312-565-0450 Job No. 10800.00

USER NAME = agibson	DESIGNED - T. VOGLER	REVISED -	
	DRAWN - T. VOGLER	REVISED -	
PLOT SCALE = $SCALE$	CHECKED - J. TARDY	REVISED -	
PLOT DATE = 2/7/2025	DATE - 02/14/2025	REVISED -	

STATE OF ILLINOIS
DEPARTMENT OF TRANSPORTATION

CROSS SECTIONS - I-39 SB/NB
STAGE 2

SCALE: 1"=10' | SHEET 23 OF 187 SHEETS | STA. 0+00.00 | TO STA. 0+00.00

F.A.I RTE.	SECTION	COUNTY	TOTAL SHEETS	SHEET NO.
*	(201-3)R & (4-1,5)R	WINNEBAGO	1685	1244
		CONTRACT NO. 64C24		
		ILLINOIS	FED. AID PROJECT	

* FAI ROUTE 39 (I-39) & FAP 301 (US 20)

Cut Area	47.8 SF	Fill Area	5.4 SF
Cut Vol.	90.6 CY	Fill Vol.	8.9 CY
Cut Adj. Vol.	90.6 CY	Fill Adj. Vol.	8.9 CY

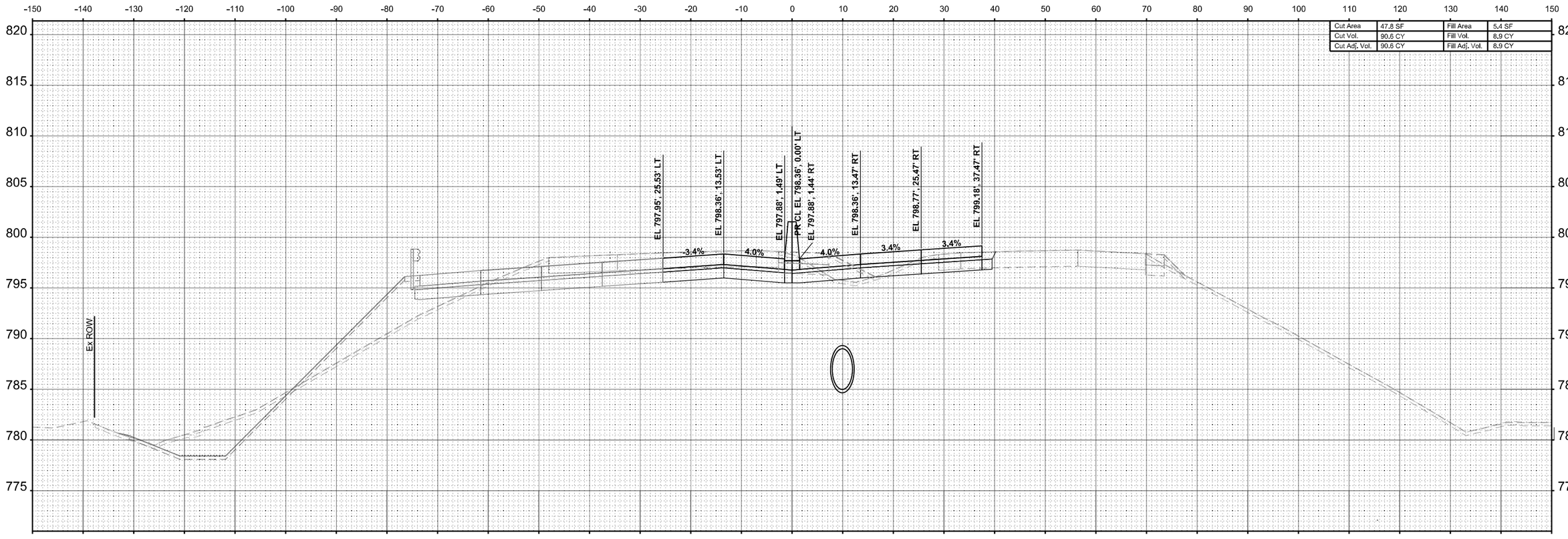

STA 2640+50.00

USER NAME = agibson	DESIGNED - T. VOGLER	REVISED -	
	DRAWN - T. VOGLER	REVISED -	
PLOT SCALE = $SCALE$	CHECKED - J. TARDY	REVISED -	
PLOT DATE = 2/7/2025	DATE - 02/14/2025	REVISED -	

benesch
Alfred Benesch & Company
35 W Wacker Drive, Suite 3300
Chicago, Illinois 60601
312-565-0450 Job No. 10800.00

STATE OF ILLINOIS
DEPARTMENT OF TRANSPORTATION

CROSS SECTIONS - I-39 SB/NB
STAGE 2

SCALE: 1"=10' | SHEET 24 OF 187 SHEETS | STA. 0+00.00 | TO STA. 0+00.00

F.A.I RTE.	SECTION	COUNTY	TOTAL SHEETS	SHEET NO.
*	(201-3)R & (4-1,5)R	WINNEBAGO	1685	1245
		CONTRACT NO. 64C24		
		ILLINOIS	FED. AID PROJECT	

* FAI ROUTE 39 (I-39) & FAP 301 (US 20)

FINAL SURVEY
NOTE BOOK
NO.
SURVEYED
PLOTTED
TEMPLATE
AREAS
AREAS CHECKED
BY
DATE

ORIGINAL SURVEY
NOTE BOOK
NO. Sheet
SURVEYED
PLOTTED
TEMPLATE
AREAS
AREAS CHECKED
BY
DATE

MODEL: I-39 Mainline Stage 2 - XS - 2640+50.00 (Sheet)
FILE NAME: c:\pwwordir\benesch projects\projects\d0173808\D2664C24-ML-I-39-Stage-2-XS.dgn

FINAL SURVEY		BY	DATE
NOTE BOOK NO.	SURVEYED		
	PLOTTED		
	TEMPLATE		
	AREAS		
	AREAS CHECKED		

ORIGINAL SURVEY		BY	DATE
NOTE BOOK	SURVEYED		
	PLOTTED		
	TEMPLATE		
	AREAS		
	AREAS CHECKED		

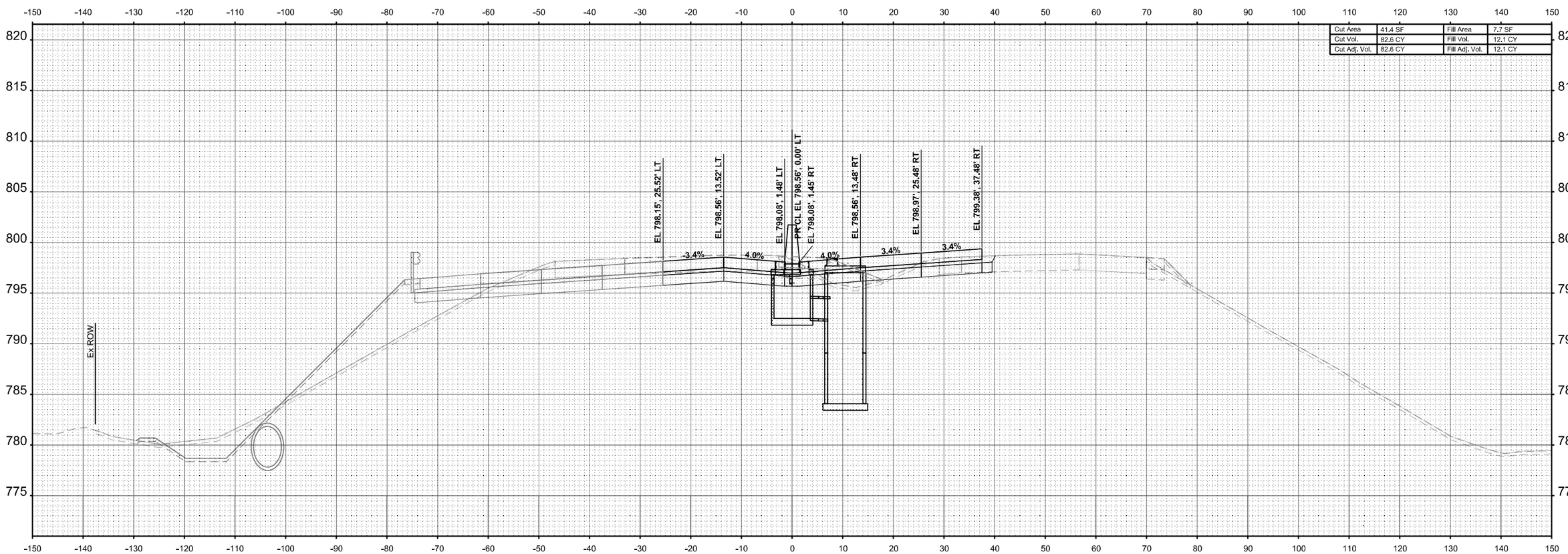

Cut Area	41.4 SF	Fill Area	7.7 SF
Cut Vol.	82.6 CY	Fill Vol.	12.1 CY
Cut Adj. Vol.	82.6 CY	Fill Adj. Vol.	12.1 CY

STA 2641+00.00

MODEL: I-39 Mainline Stage 2 - XS - 2641+00.00 [Sheet]
FILE NAME: c:\pwworkdir\benesch projects\projects\d0173808\D264C24-ML-I-39-Stage-2-XS.dgn

benesch
Alfred Benesch & Company
35 W Wacker Drive, Suite 3300
Chicago, Illinois 60601
312-565-0450 Job No. 10800.00

USER NAME = agibson	DESIGNED - T. VOGLER	REVISED -	
	DRAWN - T. VOGLER	REVISED -	
PLOT SCALE = $SCALE$	CHECKED - J. TARDY	REVISED -	
PLOT DATE = 2/7/2025	DATE - 02/14/2025	REVISED -	

STATE OF ILLINOIS
DEPARTMENT OF TRANSPORTATION

CROSS SECTIONS - I-39 SB/NB
STAGE 2

SCALE: 1"=10' | SHEET 25 OF 187 SHEETS | STA. 0+00.00 TO STA. 0+00.00

F.A.I RTE.	SECTION	COUNTY	TOTAL SHEETS	SHEET NO.
*	(201-3)R & (4-1,5)R	WINNEBAGO	1685	1246
		CONTRACT NO. 64C24		
		ILLINOIS	FED. AID PROJECT	

* FAI ROUTE 39 (I-39) & FAP 301 (US 20)

FINAL SURVEY		BY	DATE
	SURVEYED		
	PLOTTED		
	TEMPLATE		
	AREAS		
NOTE BOOK	AREAS CHECKED		
NO.			

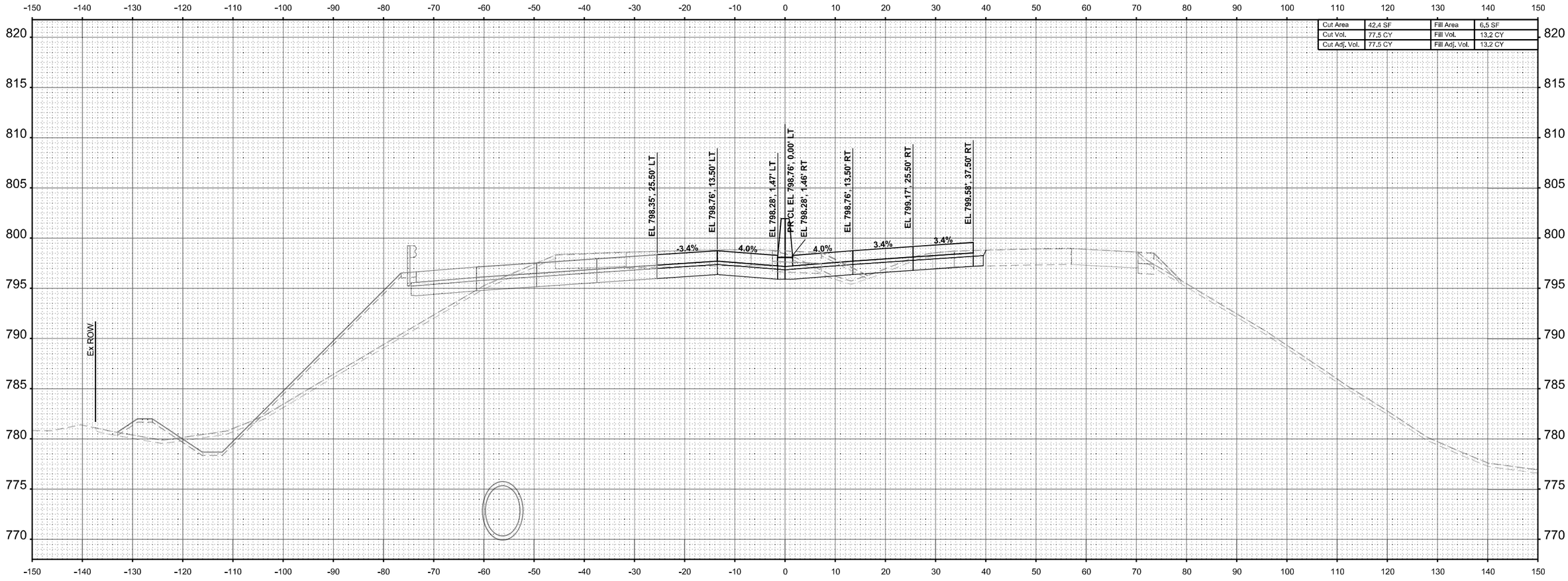

STA 2641+50.00

FINAL SURVEY		BY	DATE
	SURVEYED		
	PLOTTED		
	TEMPLATE		
	AREAS		
NOTE BOOK	AREAS CHECKED		
NO.			

MODEL: I-39 Mainline Stage 2 - XS - 2641+50.00 (Sheet)
FILE NAME: c:\pwworld\benesch projects\projects\d0173808\D2640C24-MIL-I-39-Stage-2-XS.dgn

benesch
Alfred Benesch & Company
35 W Wacker Drive, Suite 3200
Chicago, Illinois 60601
312-565-0450 Job No. 10800.00

USER NAME = agibson		DESIGNED - T. VOGLER		REVISED -	
		DRAWN - T. VOGLER		REVISED -	
PLOT SCALE = $SCALE$		CHECKED - J. TARDY		REVISED -	
PLOT DATE = 2/7/2025		DATE - 02/14/2025		REVISED -	

STATE OF ILLINOIS
DEPARTMENT OF TRANSPORTATION

CROSS SECTIONS - I-39 SB/NB
STAGE 2

SCALE: 1"=10' | SHEET 26 OF 187 SHEETS | STA. 0+00.00 | TO STA. 0+00.00

F.A.I RTE.	SECTION	COUNTY	TOTAL SHEETS	SHEET NO.
*	(201-3)R & (4-1,5)R	WINNEBAGO	1685	1247
		CONTRACT NO. 64C24		
	ILLINOIS	FED. AID PROJECT		

* FAI ROUTE 39 (I-39) & FAP 301 (US 20)

FINAL SURVEY	SURVEYED	BY	DATE
NOTE BOOK	PLOTTED		
NO.	TEMPLATE		
	AREAS		
	AREAS CHECKED		

ORIGINAL SURVEY	SURVEYED	BY	DATE
NOTE BOOK	PLOTTED		
Sheet	TEMPLATE		
	AREAS		
	AREAS CHECKED		

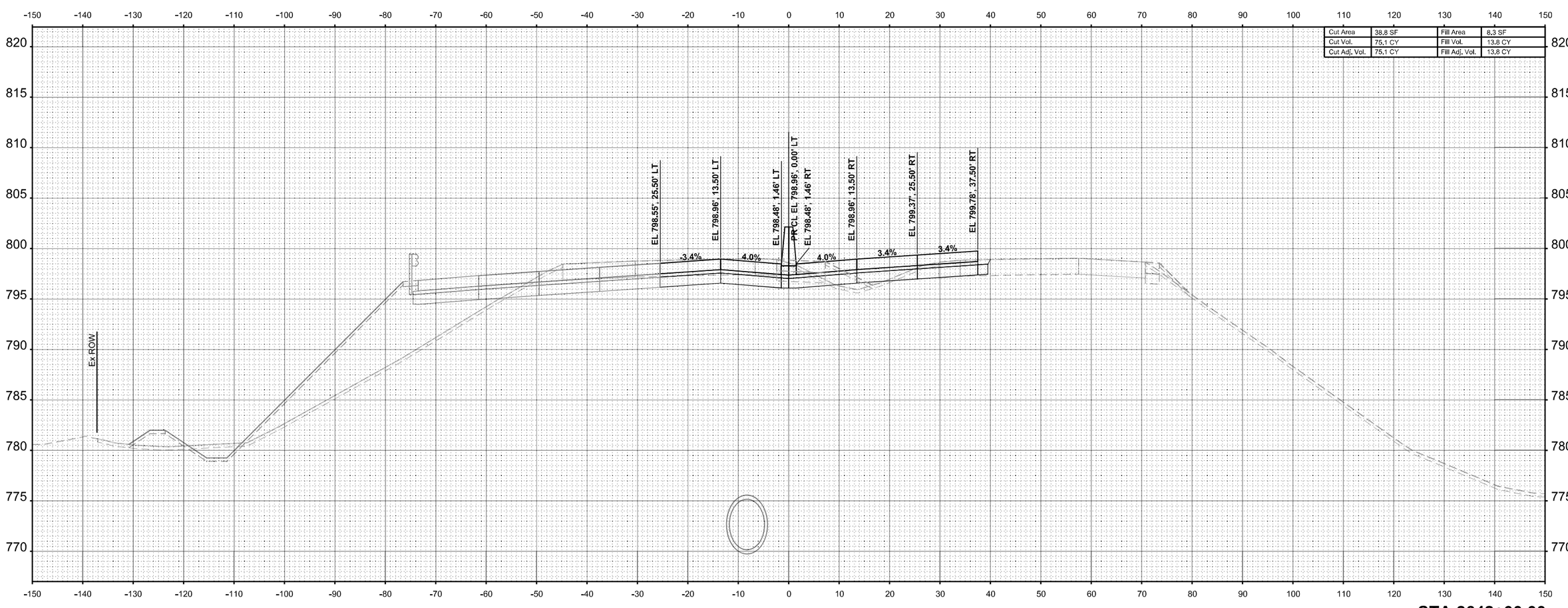

MODEL: I-39 Mainline Stage 2 - XS - 2642+00.00 (Sheet)
FILE NAME: c:\pwworkdir\benesch projects\projects\d0173808\D2642C24-ML-I-39-Stage-2-XS.dgn

benesch
Alfred Benesch & Company
35 W Wacker Drive, Suite 3200
Chicago, Illinois 60601
312-565-0450 Job No. 15800.00

USER NAME = agibson		DESIGNED - T. VOGLER		REVISED -	
		DRAWN - T. VOGLER		REVISED -	
PLOT SCALE = $SCALE$		CHECKED - J. TARDY		REVISED -	
PLOT DATE = 2/7/2025		DATE - 02/14/2025		REVISED -	

STATE OF ILLINOIS
DEPARTMENT OF TRANSPORTATION

CROSS SECTIONS - I-39 SB/NB
STAGE 2

SCALE: 1"=10' | SHEET 27 OF 187 SHEETS | STA. 0+00.00 | TO STA. 0+00.00

F.A.I RTE.	SECTION	COUNTY	TOTAL SHEETS	SHEET NO.
*	(201-3)R & (4-1,5)R	WINNEBAGO	1685	1248
		CONTRACT NO. 64C24		
	ILLINOIS	FED. AID PROJECT		

* FAI ROUTE 39 (I-39) & FAP 301 (US 20)

Cut Area	32.8 SF	Fill Area	11.8 SF
Cut Vol.	66.3 CY	Fill Vol.	18.7 CY
Cut Adj. Vol.	66.3 CY	Fill Adj. Vol.	18.7 CY

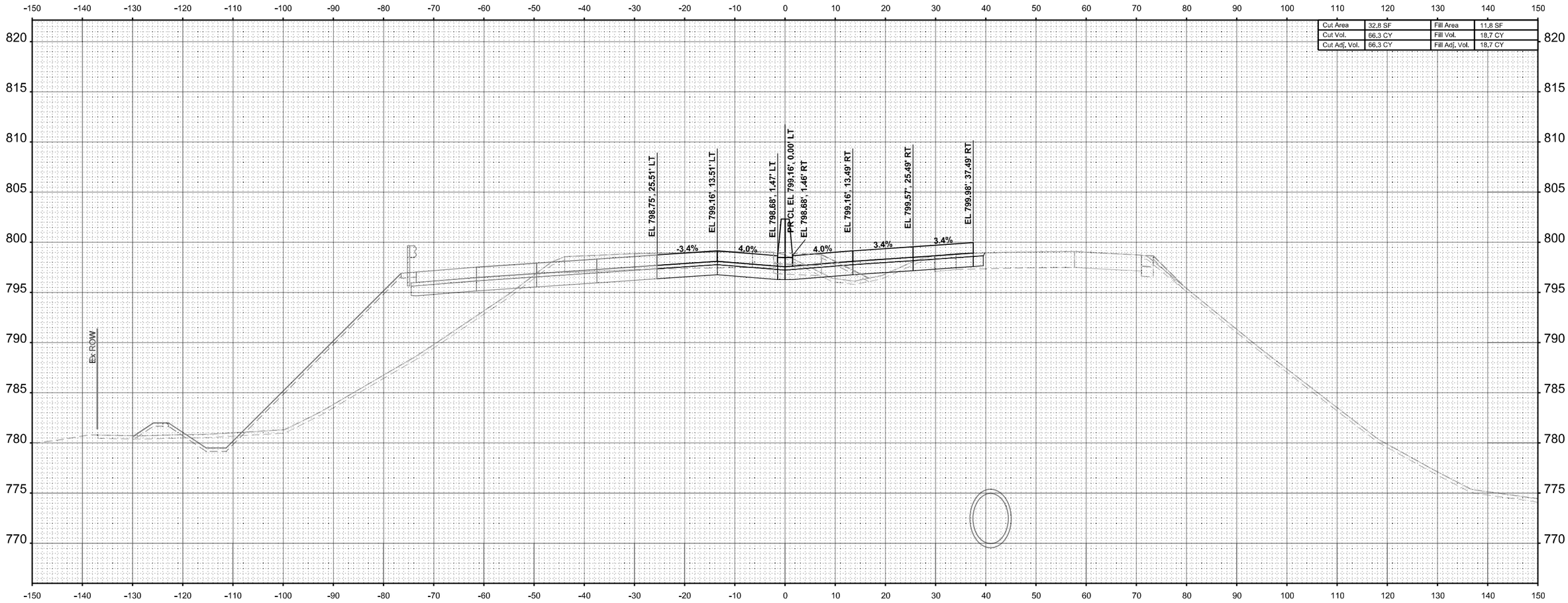

STA 2642+50.00

USER NAME = agibson	DESIGNED - T. VOGLER	REVISED -	
	DRAWN - T. VOGLER	REVISED -	
PLOT SCALE = $SCALE$	CHECKED - J. TARDY	REVISED -	
PLOT DATE = 2/7/2025	DATE - 02/14/2025	REVISED -	

benesch
Alfred Benesch & Company
35 W Wacker Drive, Suite 3200
Chicago, Illinois 60601
312-565-0450
Job No. 10800.00

STATE OF ILLINOIS
DEPARTMENT OF TRANSPORTATION

CROSS SECTIONS - I-39 SB/NB
STAGE 2

SCALE: 1"=10' | SHEET 28 OF 187 SHEETS | STA. 0+00.00 | TO STA. 0+00.00

F.A.I RTE.	SECTION	COUNTY	TOTAL SHEETS	SHEET NO.
*	(201-3)R & (4-1.5)R	WINNEBAGO	1685	1249
		CONTRACT NO. 64C24		
	ILLINOIS	FED. AID PROJECT		

* FAI ROUTE 39 (I-39) & FAP 301 (US 20)

ORIGINAL SURVEY / FINAL SURVEY
NOTE BOOK | NO.
SURVEYED | PLOTTED | TEMPLATE | AREAS | AREAS CHECKED
BY | DATE

MODEL: I-39 Mainline Stage 2 - XS - 2642+50.00
FILE NAME: C:\pwworkdir\benesch projects\projects\d0173808\D264C24-ML-I-39-Stage-2-XS.dgn

FINAL SURVEY	BY	DATE
SURVEYED		
PLOTTED		
TEMPLATE		
AREAS		
NOTE BOOK		
NO.	AREAS CHECKED	

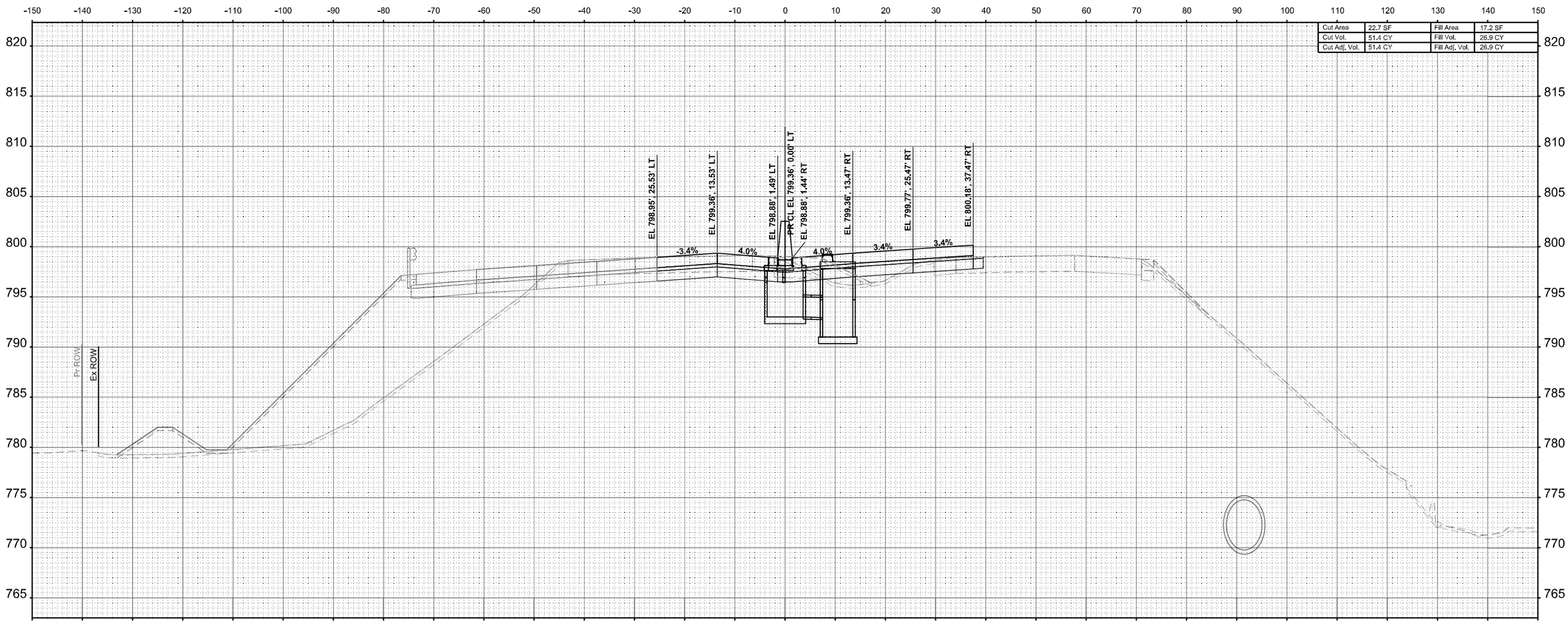

ORIGINAL SURVEY	BY	DATE
SURVEYED		
PLOTTED		
TEMPLATE		
AREAS		
NOTE BOOK		
Sheet	AREAS CHECKED	

MODEL: I-39 Mainline Stage 2 - XS - 2643+00.00 (Sheet)
FILE NAME: c:\pwworkdir\benesch projects\projects\d0173808\D2642C24-ML-I-39-Stage-2-XS.dgn

benesch
Alfred Benesch & Company
35 W Wacker Drive, Suite 3200
Chicago, Illinois 60601
312-565-0450 Job No. 10800.00

USER NAME = agibson	DESIGNED - T. VOGLER	REVISED -	
	DRAWN - T. VOGLER	REVISED -	
PLOT SCALE = $SCALE$	CHECKED - J. TARDY	REVISED -	
PLOT DATE = 2/7/2025	DATE - 02/14/2025	REVISED -	

STATE OF ILLINOIS
DEPARTMENT OF TRANSPORTATION

CROSS SECTIONS - I-39 SB/NB
STAGE 2

SCALE: 1"=10' | SHEET 29 OF 187 SHEETS | STA. 0+00.00 | TO STA. 0+00.00

F.A.I RTE.	SECTION	COUNTY	TOTAL SHEETS	SHEET NO.
*	(201-3)R & (4-1,5)R	WINNEBAGO	1685	1250
		CONTRACT NO. 64C24		
	ILLINOIS	FED. AID PROJECT		

* FAI ROUTE 39 (I-39) & FAP 301 (US 20)

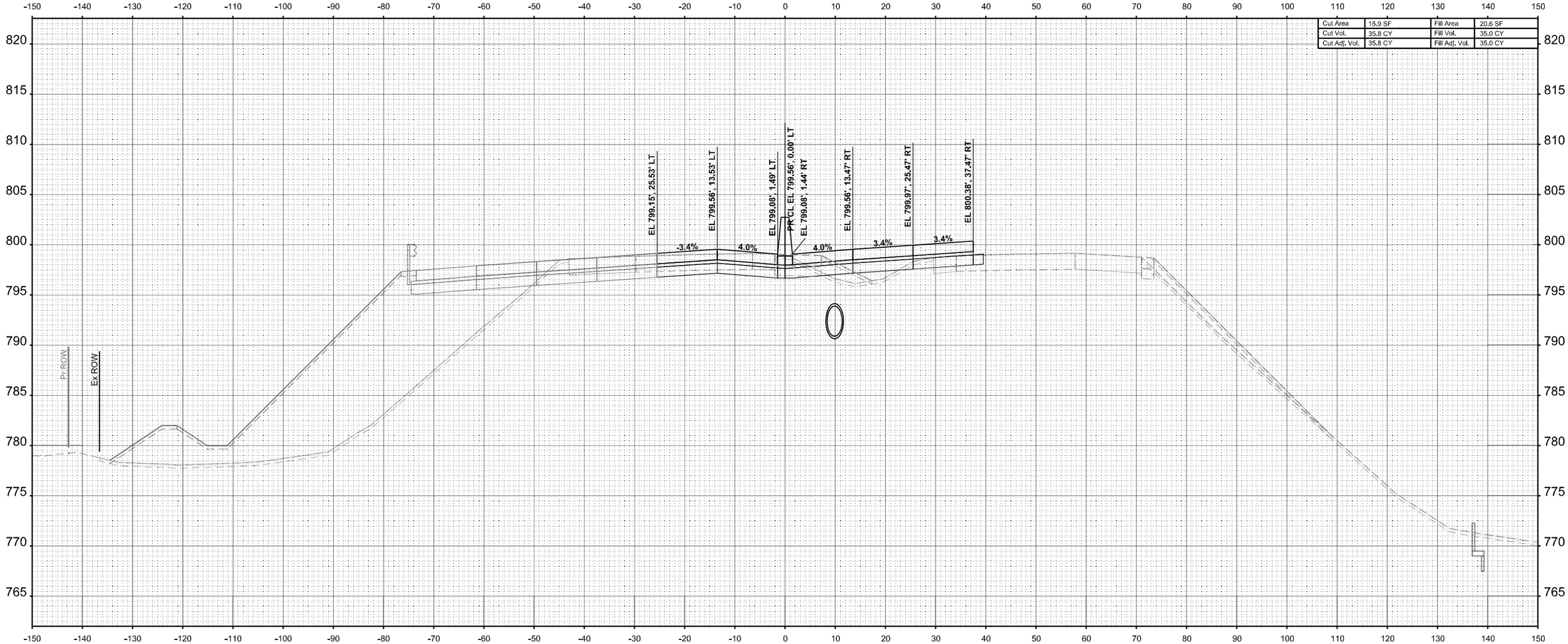

Cut Area	15.9 SF	Fill Area	20.6 SF
Cut Vol.	35.8 CY	Fill Vol.	35.0 CY
Cut Adj. Vol.	35.8 CY	Fill Adj. Vol.	35.0 CY

STA 2643+50.00

FINAL SURVEY		BY	DATE
NOTE BOOK NO.	SURVEYED		
	PLOTTED		
	TEMPLATE		
	AREAS		
	AREAS CHECKED		

ORIGINAL SURVEY		BY	DATE
NOTE BOOK	SURVEYED		
	PLOTTED		
	TEMPLATE		
	AREAS		
	AREAS CHECKED		

MODEL: I-39 Mainline Stage 2 - XS - 2643+50.00 [Sheet]
FILE NAME: c:\pwworldir\benesch projects\projects\d0173808\D264C24-ML-I-39-Stage-2-XS.dgn

benesch
Alfred Benesch & Company
35 W Wacker Drive, Suite 3300
Chicago, Illinois 60601
312-565-0450 Job No. 10800.00

USER NAME = agibson	DESIGNED - T. VOGLER	REVISED -	
	DRAWN - T. VOGLER	REVISED -	
PLOT SCALE = $SCALE$	CHECKED - J. TARDY	REVISED -	
PLOT DATE = 2/7/2025	DATE - 02/14/2025	REVISED -	

STATE OF ILLINOIS
DEPARTMENT OF TRANSPORTATION

CROSS SECTIONS - I-39 SB/NB
STAGE 2

SCALE: 1"=10' | SHEET 30 OF 187 SHEETS | STA. 0+00.00 TO STA. 0+00.00

F.A.I RTE.	SECTION	COUNTY	TOTAL SHEETS	SHEET NO.
*	(201-3)R & (4-1.5)R	WINNEBAGO	1685	1251
		CONTRACT NO. 64C24		
		ILLINOIS	FED. AID PROJECT	

* FAI ROUTE 39 (I-39) & FAP 301 (US 20)

FINAL SURVEY	NOTE BOOK	SURVEYED	PLOTTED	TEMPLATE	AREAS	AREAS CHECKED	BY	DATE
NO.								

FINAL SURVEY	NOTE BOOK	SURVEYED	PLOTTED	TEMPLATE	AREAS	AREAS CHECKED	BY	DATE
ORIGINAL SURVEY								

Cut Area	6.1 SF	Fill Area	29.4 SF
Cut Vol.	20.3 CY	Fill Vol.	46.3 CY
Cut Adj. Vol.	20.3 CY	Fill Adj. Vol.	46.3 CY

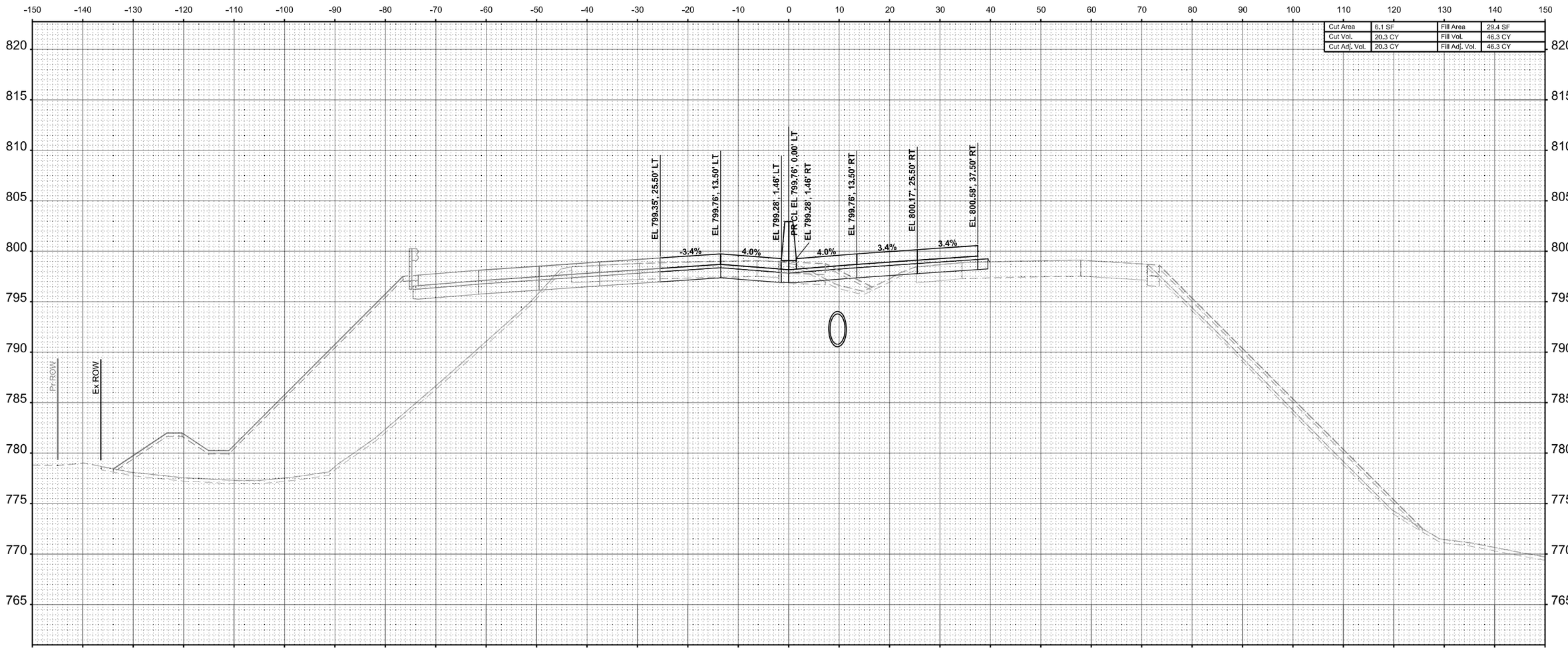

MODEL: I-39 Mainline Stage 2 - XS - 2644+00.00 (Sheet)
FILE NAME: c:\pwworkdir\benesch projects\projects\d0173808\D2264C24-ML-I-39-Stage-2-XS.dgn

benesch
Alfred Benesch & Company
35 W Wacker Drive, Suite 3200
Chicago, Illinois 60601
312-565-0450 Job No. 10800.00

USER NAME = agibson		DESIGNED - T. VOGLER		REVISED -	
		DRAWN - T. VOGLER		REVISED -	
PLOT SCALE = $SCALE$		CHECKED - J. TARDY		REVISED -	
PLOT DATE = 2/7/2025		DATE - 02/14/2025		REVISED -	

STATE OF ILLINOIS
DEPARTMENT OF TRANSPORTATION

CROSS SECTIONS - I-39 SB/NB
STAGE 2

SCALE: 1"=10' | SHEET 31 OF 187 SHEETS | STA. 0+00.00 | TO STA. 0+00.00

F.A.I RTE.	SECTION	COUNTY	TOTAL SHEETS	SHEET NO.
*	(201-3)R & (4-1,5)R	WINNEBAGO	1685	1252
		CONTRACT NO. 64C24		
	ILLINOIS	FED. AID PROJECT		

* FAI ROUTE 39 (I-39) & FAP 301 (US 20)

FINAL SURVEY	BY	DATE
SURVEYED		
PLOTTED		
TEMPLATE		
AREAS		
NOTE BOOK		
NO.	AREAS CHECKED	

ORIGINAL SURVEY	BY	DATE
SURVEYED		
PLOTTED		
TEMPLATE		
AREAS		
NOTE BOOK	AREAS CHECKED	
NO.		

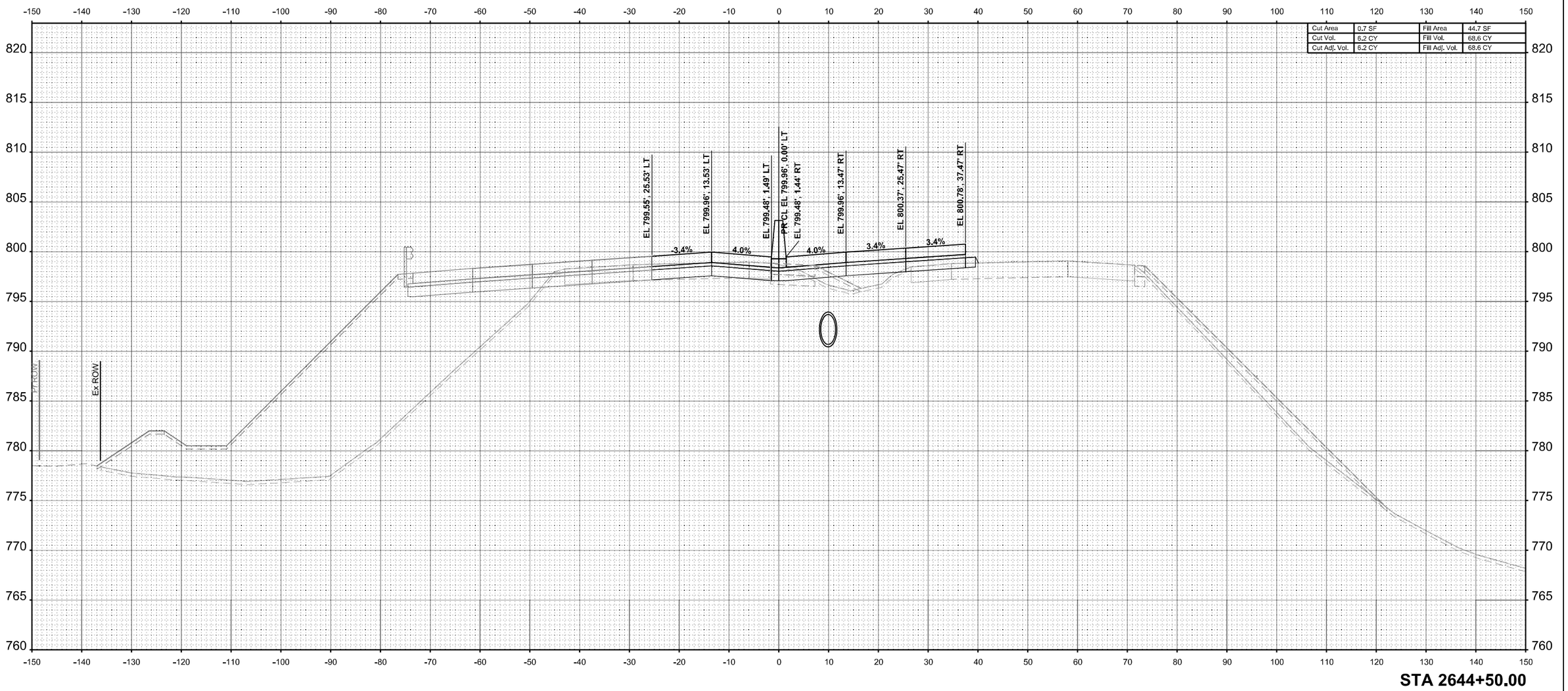

MODEL: I-39 Mainline Stage 2 - XS - 2644+50.00 (Sheet)
FILE NAME: c:\pwworkdir\benesch projects\projects\d0717380\D264C24-MI-I-39-Stage-2-XS.dgn

benesch
Alfred Benesch & Company
35 W Wacker Drive, Suite 3200
Chicago, Illinois 60601
312-565-0450
Job No. 10800.00

USER NAME = agibson	DESIGNED - T. VOGLER	REVISED -	
	DRAWN - T. VOGLER	REVISED -	
PLOT SCALE = $SCALE$	CHECKED - J. TARDY	REVISED -	
PLOT DATE = 2/7/2025	DATE - 02/14/2025	REVISED -	

STATE OF ILLINOIS
DEPARTMENT OF TRANSPORTATION

CROSS SECTIONS - I-39 SB/NB
STAGE 2

SCALE: 1"=10' | SHEET 32 OF 187 SHEETS | STA. 0+00.00 | TO STA. 0+00.00

F.A.I RTE.	SECTION	COUNTY	TOTAL SHEETS	SHEET NO.
*	(201-3)R & (4-1.5)R	WINNEBAGO	1685	1253
		CONTRACT NO. 64C24		
	ILLINOIS	FED. AID PROJECT		

* FAI ROUTE 39 (I-39) & FAP 301 (US 20)

FINAL SURVEY	BY	DATE
SURVEYED		
PLOTTED		
TEMPLATE		
AREAS		
NOTE BOOK		
NO.	AREAS CHECKED	

Cut Area	0.0 SF	Fill Area	63.9 SF
Cut Vol.	0.6 CY	Fill Vol.	100.6 CY
Cut Adj. Vol.	0.6 CY	Fill Adj. Vol.	100.6 CY

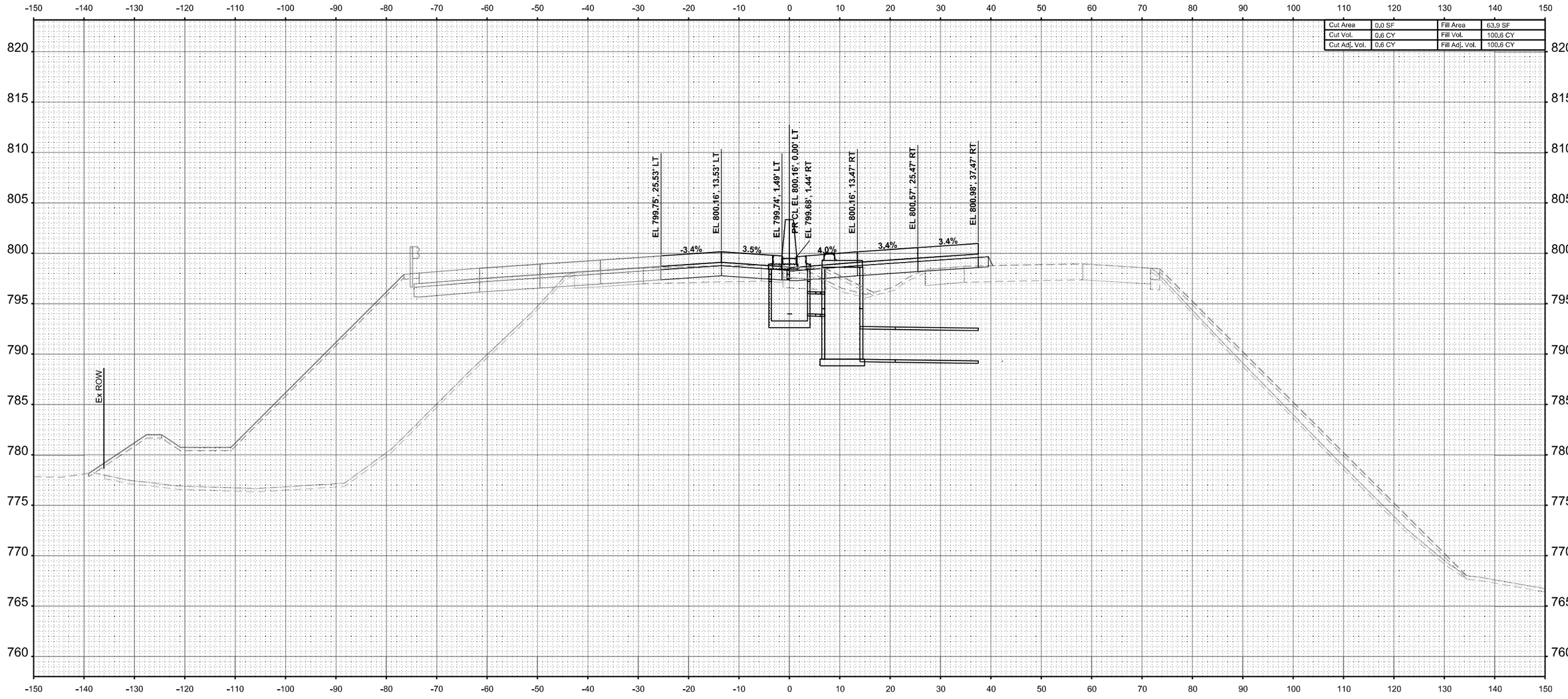

ORIGINAL SURVEY	BY	DATE
SURVEYED		
PLOTTED		
TEMPLATE		
AREAS		
NOTE BOOK	AREAS CHECKED	
Sheet		

MODEL: I-39 Mainline Stage 2 - XS - 2645+00.00 (Sheet)
FILE NAME: c:\pwwordir\benesch projects\projects\d0173808\D2664C24-ML-I-39-Stage-2-XS.dgn

benesch
Alfred Benesch & Company
35 W Wacker Drive, Suite 3200
Chicago, Illinois 60601
312-565-4450 Job No. 15800.00

USER NAME = agibson		DESIGNED - T. VOGLER		REVISED -	
		DRAWN - T. VOGLER		REVISED -	
PLOT SCALE = $SCALE$		CHECKED - J. TARDY		REVISED -	
PLOT DATE = 2/7/2025		DATE - 02/14/2025		REVISED -	

STATE OF ILLINOIS
DEPARTMENT OF TRANSPORTATION

CROSS SECTIONS - I-39 SB/NB
STAGE 2

SCALE: 1"=10' | SHEET 33 OF 187 SHEETS | STA. 0+00.00 | TO STA. 0+00.00

F.A.I RTE.	SECTION	COUNTY	TOTAL SHEETS	SHEET NO.
*	(201-3)R & (4-1,5)R	WINNEBAGO	1685	1254
		CONTRACT NO. 64C24		
	ILLINOIS	FED. AID PROJECT		

* FAI ROUTE 39 (I-39) & FAP 301 (US 20)

Cut Area	0.4 SF	Fill Area	86.0 SF
Cut Vol.	0.4 CY	Fill Vol.	138.8 CY
Cut Adj. Vol.	0.4 CY	Fill Adj. Vol.	138.8 CY

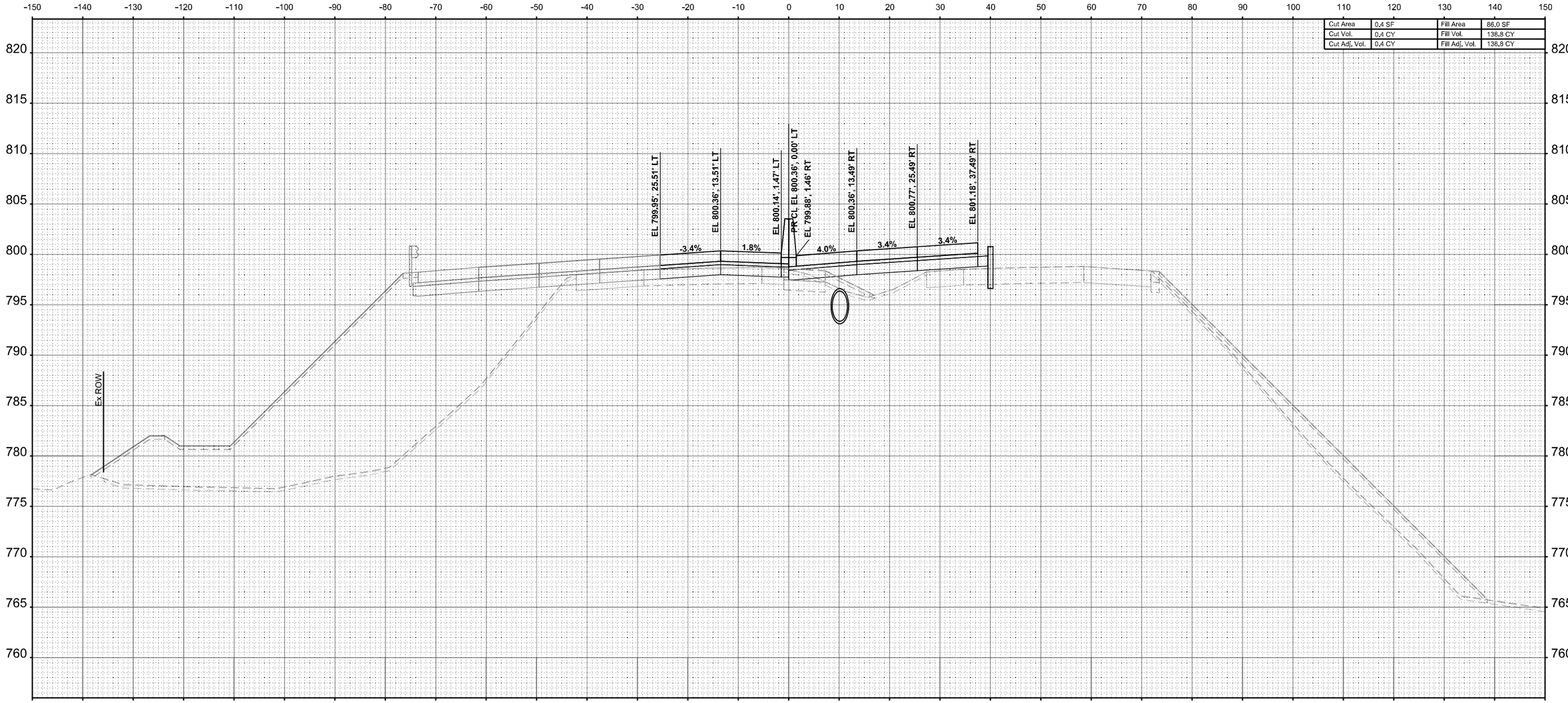

STA 2645+50.00

FINAL SURVEY		BY	DATE
NOTE BOOK NO.	SURVEYED		
	PLOTTED		
	TEMPLATE		
	AREAS		
	AREAS CHECKED		

ORIGINAL SURVEY		BY	DATE
NOTE BOOK	SURVEYED		
	PLOTTED		
	TEMPLATE		
	AREAS		
	AREAS CHECKED		

MODEL: I-39 Mainline Stage 2 - XS - 2645+50.00 [Sheet]
FILE NAME: c:\pwworkdir\benesch projects\projects\d0173808\D264C24-ML-I-39-Stage-2-XS.dgn

benesch
Alfred Benesch & Company
35 W Wacker Drive, Suite 3300
Chicago, Illinois 60601
312-565-0450 Job No. 10800.00

USER NAME = agibson	DESIGNED - T. VOGLER	REVISED -	
	DRAWN - T. VOGLER	REVISED -	
PLOT SCALE = $SCALE$	CHECKED - J. TARDY	REVISED -	
PLOT DATE = 2/7/2025	DATE - 02/14/2025	REVISED -	

STATE OF ILLINOIS
DEPARTMENT OF TRANSPORTATION

CROSS SECTIONS - I-39 SB/NB
STAGE 2

SCALE: 1"=10' | SHEET 34 OF 187 SHEETS | STA. 0+00.00 TO STA. 0+00.00

F.A.I RTE.	SECTION	COUNTY	TOTAL SHEETS	SHEET NO.
*	(201-3)R & (4-1.5)R	WINNEBAGO	1685	1255
		CONTRACT NO. 64C24		
		ILLINOIS	FED. AID PROJECT	

* FAI ROUTE 39 (I-39) & FAP 301 (US 20)

FINAL SURVEY	NOTE BOOK	NO.
	SURVEYED	BY
	PLOTTED	
	TEMPLATE	
	AREAS	
	AREAS CHECKED	DATE

FINAL SURVEY	NOTE BOOK	Sheet
	SURVEYED	BY
	PLOTTED	
	TEMPLATE	
	AREAS	
	AREAS CHECKED	DATE

MODEL: I-39 Mainline Stage 2 - XS - 2646+00.00
FILE NAME: c:\pwworkin\benesch projects\projects\d0173808\D2642C24+ML-I-39-Stage-2-XS.dgn

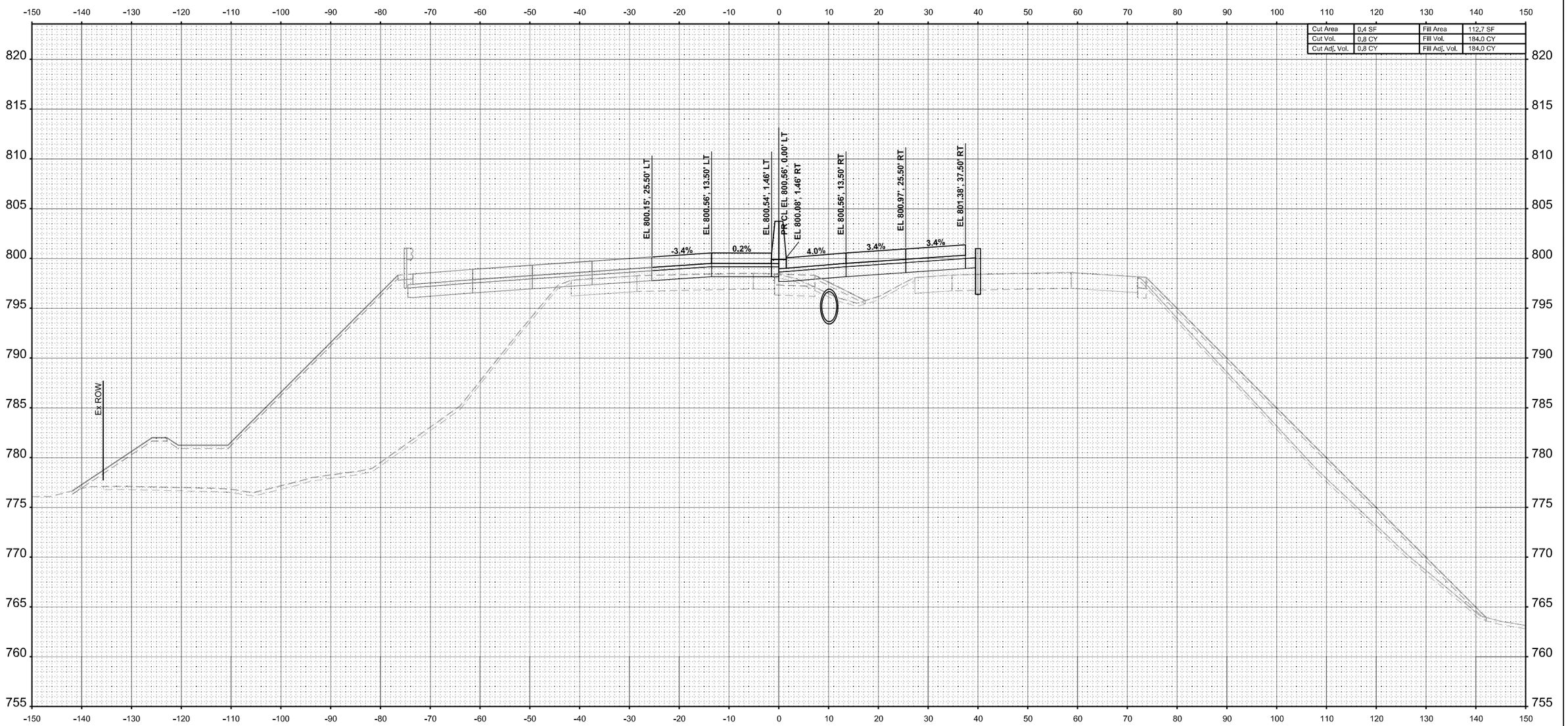

Cut Area	0.4 SF	Fill Area	112.7 SF
Cut Vol.	0.8 CY	Fill Vol.	184.0 CY
Cut Adj. Vol.	0.8 CY	Fill Adj. Vol.	184.0 CY

STA 2646+00.00

benesch
Alfred Benesch & Company
35 W Wacker Drive, Suite 3200
Chicago, Illinois 60601
312-565-4450 Job No. 10806.00

USER NAME = agibson	DESIGNED - T. VOGLER	REVISED -
	DRAWN - T. VOGLER	REVISED -
PLOT SCALE = $SCALE$	CHECKED - J. TARDY	REVISED -
PLOT DATE = 2/7/2025	DATE - 02/14/2025	REVISED -

STATE OF ILLINOIS
DEPARTMENT OF TRANSPORTATION

CROSS SECTIONS - I-39 SB/NB
STAGE 2

SCALE: 1"=10' | SHEET 35 OF 187 SHEETS | STA. 0+00.00 | TO STA. 0+00.00

F.A.I RTE.	SECTION	COUNTY	TOTAL SHEETS	SHEET NO.
*	(201-3)R & (4-1.5)R	WINNEBAGO	1685	1256
		CONTRACT NO. 64C24		
	ILLINOIS	FED. AID PROJECT		

* FAI ROUTE 39 (I-39) & FAP 301 (US 20)

Cut Area	0.4 SF	Fill Area	144.6 SF
Cut Vol.	0.8 CY	Fill Vol.	238.3 CY
Cut Adj. Vol.	0.8 CY	Fill Adj. Vol.	238.3 CY

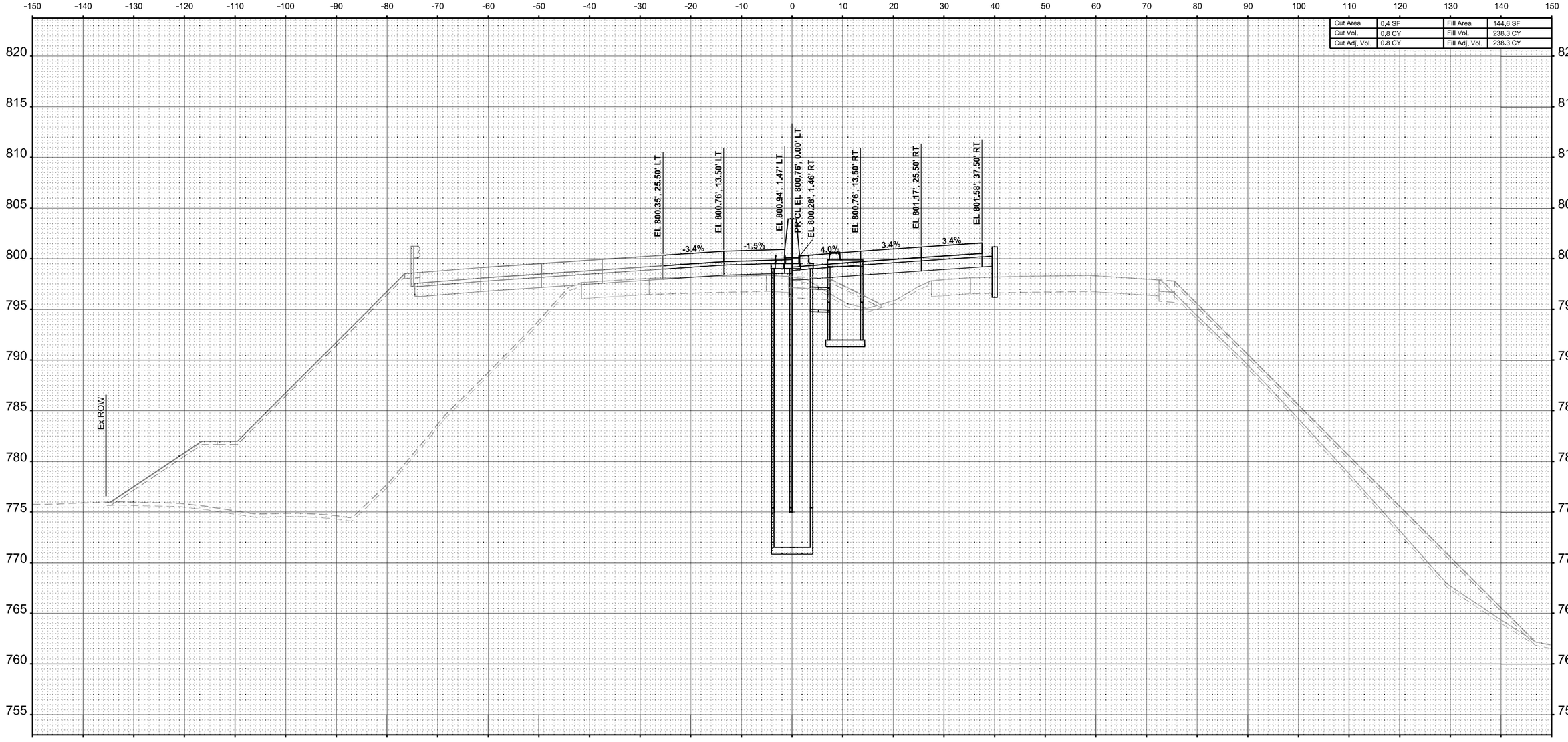

STA 2646+50.00

FINAL SURVEY		BY	DATE
NOTE BOOK NO.	SURVEYED		
	PLOTTED		
	TEMPLATE		
	AREAS		
	AREAS CHECKED		

ORIGINAL SURVEY		BY	DATE
NOTE BOOK	SURVEYED		
	PLOTTED		
	TEMPLATE		
	AREAS		
	AREAS CHECKED		

MODEL: I-39 Mainline Stage 2 - XS - 2646+50.00 [Sheet]
FILE NAME: c:\pwworldir\benesch projects\projects\d0173808\D264C24-ML-I-39-Stage-2-XS.dgn

benesch
Alfred Benesch & Company
35 W Wacker Drive, Suite 3300
Chicago, Illinois 60601
312-565-0450 Job No. 10800.00

USER NAME = agibson	DESIGNED - T. VOGLER	REVISED -	
	DRAWN - T. VOGLER	REVISED -	
PLOT SCALE = $SCALE$	CHECKED - J. TARDY	REVISED -	
PLOT DATE = 2/7/2025	DATE - 02/14/2025	REVISED -	

STATE OF ILLINOIS
DEPARTMENT OF TRANSPORTATION

CROSS SECTIONS - I-39 SB/NB
STAGE 2

SCALE: 1"=10' | SHEET 36 OF 187 SHEETS | STA. 0+00.00 TO STA. 0+00.00

F.A.I RTE.	SECTION	COUNTY	TOTAL SHEETS	SHEET NO.
*	(201-3)R & (4-1,5)R	WINNEBAGO	1685	1257
		CONTRACT NO. 64C24		
		ILLINOIS	FED. AID PROJECT	

* FAI ROUTE 39 (I-39) & FAP 301 (US 20)

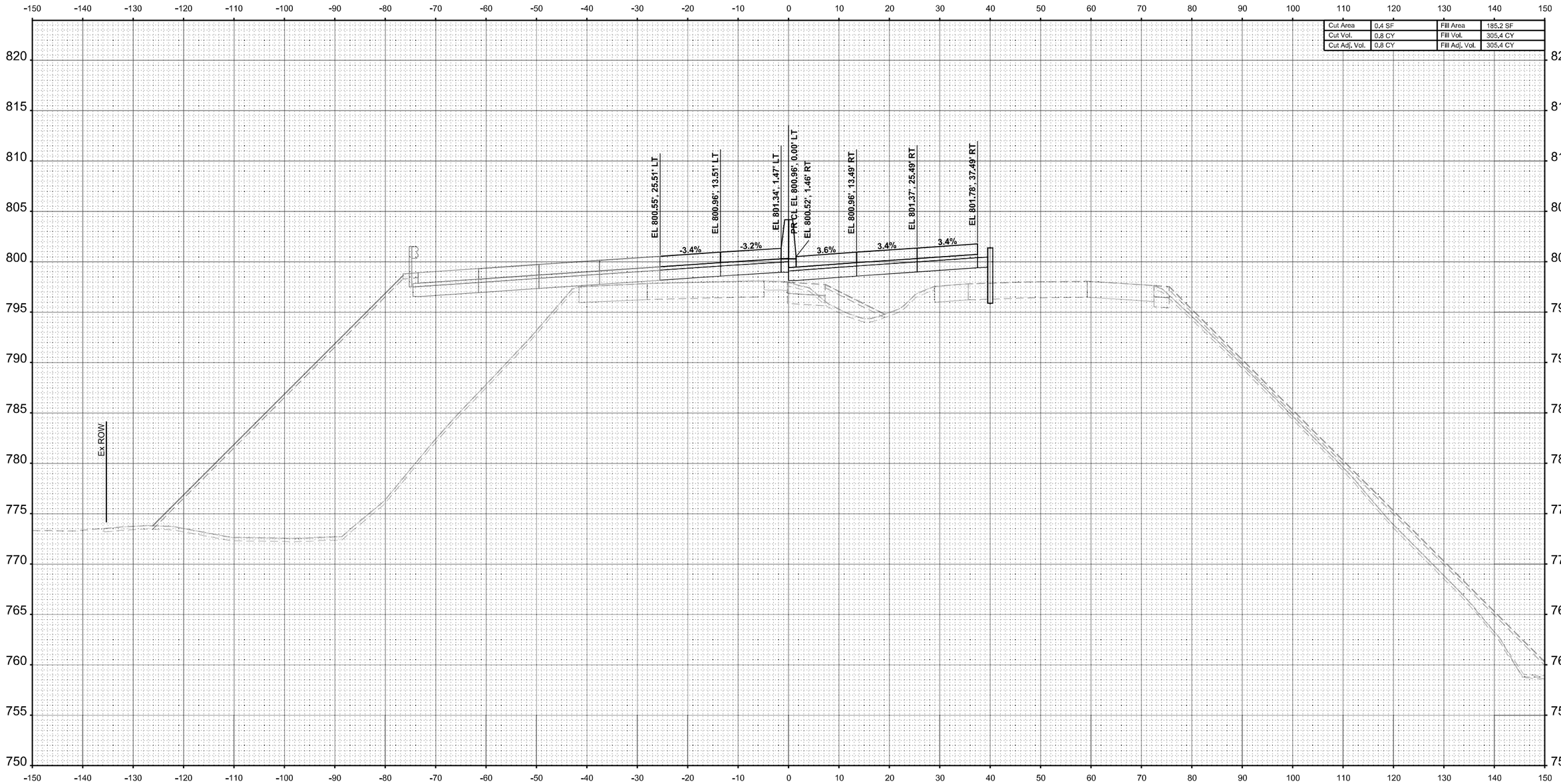

Cut Area	0.4 SF	Fill Area	185.2 SF
Cut Vol.	0.8 CY	Fill Vol.	305.4 CY
Cut Adj. Vol.	0.8 CY	Fill Adj. Vol.	305.4 CY

STA 2647+00.00

FINAL SURVEY		BY	DATE
NOTE BOOK	SURVEYED		
NO.	PLOTTED		
	TEMPLATE		
	AREAS		
	AREAS CHECKED		

ORIGINAL SURVEY		BY	DATE
NOTE BOOK	SURVEYED		
NO.	PLOTTED		
	TEMPLATE		
	AREAS		
	AREAS CHECKED		

MODEL: I-39 Mainline Stage 2 - XS - 2647+00.00 [Sheet]
FILE NAME: c:\pwworldir\benesch projects\projects\d0173808\D264C24-ML-I-39-Stage-2-XS.dgn

benesch
Alfred Benesch & Company
35 W Wacker Drive, Suite 3200
Chicago, Illinois 60601
312-565-0450 Job No. 10800.00

USER NAME = agibson	DESIGNED - T. VOGLER	REVISED -	
	DRAWN - T. VOGLER	REVISED -	
PLOT SCALE = $SCALE$	CHECKED - J. TARDY	REVISED -	
PLOT DATE = 2/7/2025	DATE - 02/14/2025	REVISED -	

STATE OF ILLINOIS
DEPARTMENT OF TRANSPORTATION

CROSS SECTIONS - I-39 SB/NB
STAGE 2

SCALE: 1"=10' | SHEET 37 OF 187 SHEETS | STA. 0+00.00 TO STA. 0+00.00

F.A.I RTE.	SECTION	COUNTY	TOTAL SHEETS	SHEET NO.
*	(201-3)R & (4-1,5)R	WINNEBAGO	1685	1258
		CONTRACT NO. 64C24		
		ILLINOIS	FED. AID PROJECT	

* FAI ROUTE 39 (I-39) & FAP 301 (US 20)

Cut Area	0.0 SF
Cut Vol.	0.4 CY
Cut Adj. Vol.	0.4 CY
Fill Area	414.5 SF
Fill Vol.	555.3 CY
Fill Adj. Vol.	555.3 CY

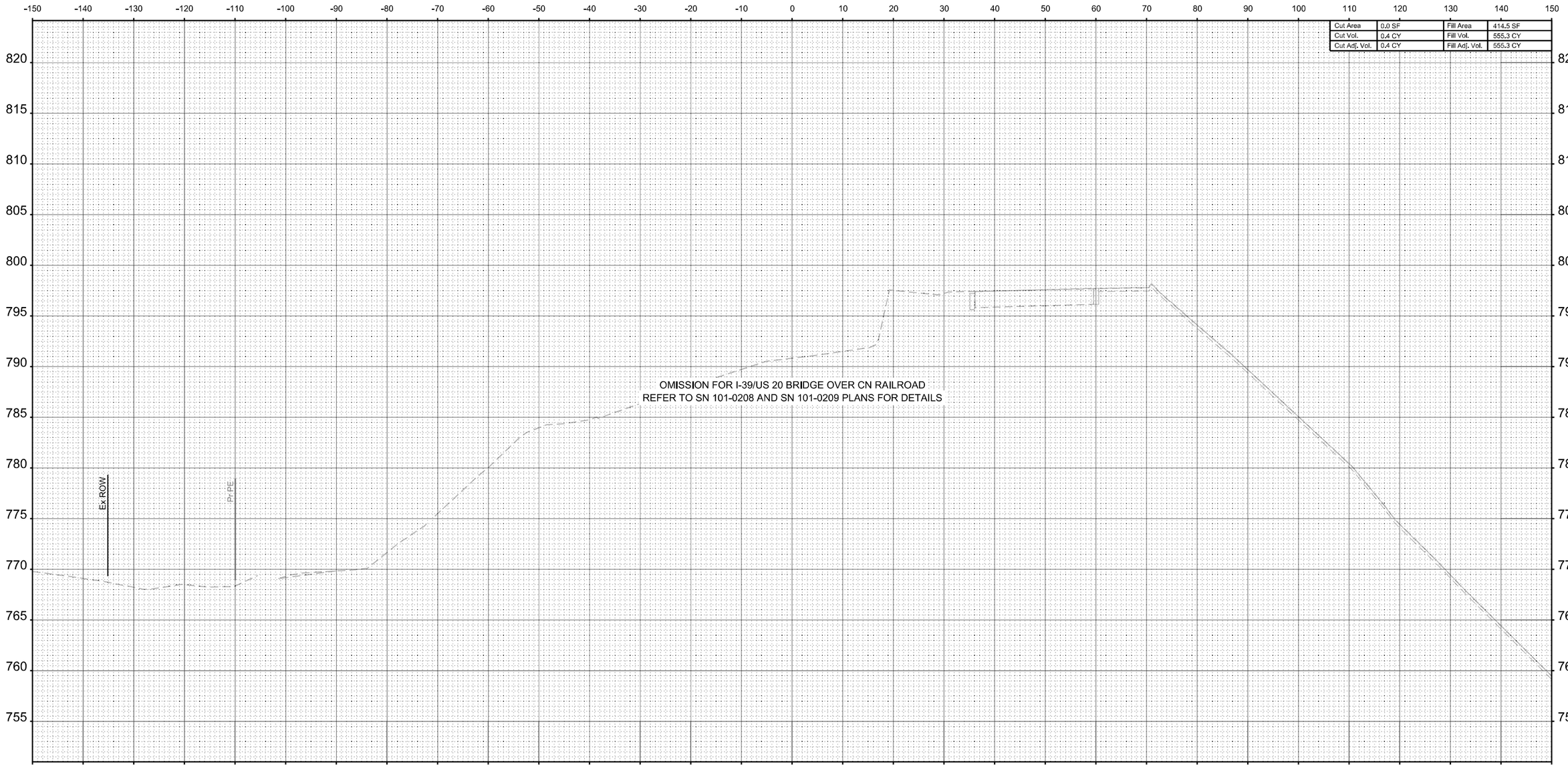

STA 2647+50.00

FINAL SURVEY — NOTE BOOK — NO. — BY — DATE
SURVEYED — PLOTTED — TEMPLATE — AREAS — AREAS CHECKED

ORIGINAL SURVEY — NOTE BOOK (Sheet) — SURVEYED — PLOTTED — TEMPLATE — AREAS — AREAS CHECKED

MODEL: I-39 Mainline Stage 2 - XS - 2647+50.00
FILE NAME: c:\pwworkdir\benesch projects\projects\d0173808\D264C24-ML-I-39-Stage-2-XS.dgn

benesch
Alfred Benesch & Company
35 W Wacker Drive, Suite 3200
Chicago, Illinois 60601
312-565-0450 Job No. 10800.00

USER NAME	= agibson	DESIGNED	- T. VOGLER	REVISED	-
		DRAWN	- T. VOGLER	REVISED	-
PLOT SCALE	= $SCALE$	CHECKED	- J. TARDY	REVISED	-
PLOT DATE	= 2/7/2025	DATE	- 02/14/2025	REVISED	-

STATE OF ILLINOIS
DEPARTMENT OF TRANSPORTATION

CROSS SECTIONS - I-39 SB/NB
STAGE 2

SCALE: 1"=10' | SHEET 38 OF 187 SHEETS | STA. 0+00.00 | TO STA. 0+00.00

F.A.I RTE.	SECTION	COUNTY	TOTAL SHEETS	SHEET NO.
*	(201-3)R & (4-1.5)R	WINNEBAGO	1685	1259
		CONTRACT NO. 64C24		
	ILLINOIS	FED. AID PROJECT		

* FAI ROUTE 39 (I-39) & FAP 301 (US 20)

FINAL SURVEY		BY	DATE
NOTE BOOK	SURVEYED		
	PLOTTED		
	TEMPLATE		
NO.	AREAS		
	AREAS CHECKED		

Cut Area	0.0 SF	Fill Area	0.0 SF
Cut Vol.	0.0 CY	Fill Vol.	383.9 CY
Cut Adj. Vol.	0.0 CY	Fill Adj. Vol.	383.9 CY

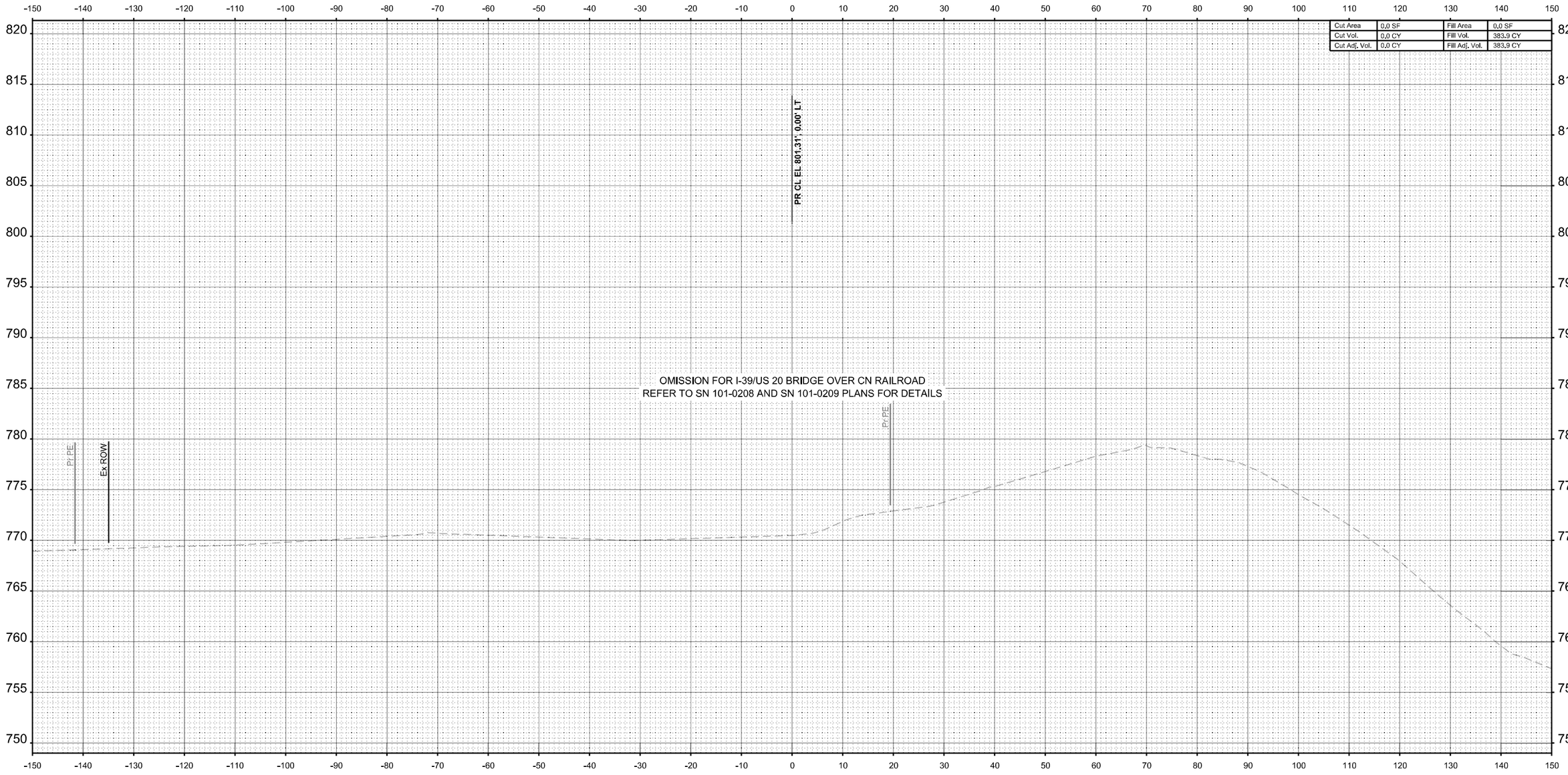

STA 2648+00.00

ORIGINAL SURVEY		BY	DATE
NOTE BOOK	SURVEYED		
	PLOTTED		
	TEMPLATE		
NO.	AREAS		
	AREAS CHECKED		

MODEL: I-39 Mainline Stage 2 - XS - 2648+00.00 [Sheet]
FILE NAME: c:\pwwordir\benesch projects\projects\d0173808\D264C24-ML-I-39-Stage-2-XS.dgn

benesch
Alfred Benesch & Company
35 W Wacker Drive, Suite 3300
Chicago, Illinois 60601
312-565-0450 Job No. 10800.00

USER NAME = agibson		DESIGNED - T. VOGLER		REVISED -	
		DRAWN - T. VOGLER		REVISED -	
PLOT SCALE = $SCALE$		CHECKED - J. TARDY		REVISED -	
PLOT DATE = 2/7/2025		DATE - 02/14/2025		REVISED -	

STATE OF ILLINOIS
DEPARTMENT OF TRANSPORTATION

CROSS SECTIONS - I-39 SB/NB
STAGE 2

SCALE: 1"=10' | SHEET 39 OF 187 SHEETS | STA. 0+00.00 | TO STA. 0+00.00

F.A.I RTE.	SECTION	COUNTY	TOTAL SHEETS	SHEET NO.
*	(201-3)R & (4-1.5)R	WINNEBAGO	1685	1260
		CONTRACT NO. 64C24		
	ILLINOIS	FED. AID PROJECT		

* FAI ROUTE 39 (I-39) & FAP 301 (US 20)

Cut Area	0.0 SF	Fill Area	0.0 SF
Cut Vol.	0.0 CY	Fill Vol.	0.0 CY
Cut Adj. Vol.	0.0 CY	Fill Adj. Vol.	0.0 CY

PR CL EL 801.36', 0.00' LT

OMISSION FOR I-39/US 20 BRIDGE OVER CN RAILROAD
REFER TO SN 101-0208 AND SN 101-0209 PLANS FOR DETAILS

STA 2648+50.00

FINAL SURVEY

	BY	DATE
SURVEYED		
PLOTTED		
TEMPLATE		
AREAS		
AREAS CHECKED		

NOTE BOOK
NO.

ORIGINAL SURVEY

	BY	DATE
SURVEYED		
PLOTTED		
TEMPLATE		
AREAS		
AREAS CHECKED		

NOTE BOOK
NO.

MODEL: I-39 Mainline Stage 2 - XS - 2648+50.00 (Sheet)
FILE NAME: c:\pwwordir\benesch projects\projects\d0173808\D2684C24-ML-I-39-Stage-2-XS.dgn

benesch
Alfred Benesch & Company
35 W Wacker Drive, Suite 3300
Chicago, Illinois 60601
312-565-0450 Job No. 10800.00

USER NAME = agibson	DESIGNED - T. VOGLER	REVISED -	
	DRAWN - T. VOGLER	REVISED -	
PLOT SCALE = $SCALE$	CHECKED - J. TARDY	REVISED -	
PLOT DATE = 2/7/2025	DATE - 02/14/2025	REVISED -	

STATE OF ILLINOIS
DEPARTMENT OF TRANSPORTATION

CROSS SECTIONS - I-39 SB/NB
STAGE 2

SCALE: 1"=10' | SHEET 40 OF 187 SHEETS | STA. 0+00.00 | TO STA. 0+00.00

F.A.I RTE.	SECTION	COUNTY	TOTAL SHEETS	SHEET NO.
*	(201-3)R & (4-1,5)R	WINNEBAGO	1685	1261
		CONTRACT NO. 64C24		
	ILLINOIS	FED. AID PROJECT		

* FAI ROUTE 39 (I-39) & FAP 301 (US 20)

	Cut Area	0,0 SF	Fill Area	0,0 SF
	Cut Vol.	0,0 CY	Fill Vol.	0,0 CY
	Cut Adj. Vol.	0,0 CY	Fill Adj. Vol.	0,0 CY

PR CL EL 801.31' 0.00' LT

PR PE

OMISSION FOR I-39/US 20 BRIDGE OVER CN RAILROAD
REFER TO SN 101-0208 AND SN 101-0209 PLANS FOR DETAILS

STA 2649+00.00

FINAL SURVEY
NOTE BOOK
NO.
SURVEYED
PLOTTED
TEMPLATE
AREAS
AREAS CHECKED
BY
DATE

ORIGINAL SURVEY
NOTE BOOK
NO.
SURVEYED
PLOTTED
TEMPLATE
AREAS
AREAS CHECKED
BY
DATE

MODEL: I-39 Mainline Stage 2 - XS - 2649+00.00 (Sheet)
FILE NAME: c:\pwworkdir\benesch projects\projects\d0173808\D264C24-ML-I-39-Stage-2-XS.dgn

benesch
Alfred Benesch & Company
35 W Wacker Drive, Suite 3200
Chicago, Illinois 60601
312-565-0450 Job No. 10800.00

USER NAME = agibson	DESIGNED - T. VOGLER	REVISED -	
	DRAWN - T. VOGLER	REVISED -	
PLOT SCALE = $SCALE$	CHECKED - J. TARDY	REVISED -	
PLOT DATE = 2/7/2025	DATE - 02/14/2025	REVISED -	

STATE OF ILLINOIS
DEPARTMENT OF TRANSPORTATION

CROSS SECTIONS - I-39 SB/NB
STAGE 2

SCALE: 1"=10' | SHEET 41 OF 187 SHEETS | STA. 0+00.00 | TO STA. 0+00.00

F.A.I RTE.	SECTION	COUNTY	TOTAL SHEETS	SHEET NO.
*	(201-3)R & (4-1,5)R	WINNEBAGO	1685	1262
		CONTRACT NO. 64C24		
	ILLINOIS	FED. AID PROJECT		

* FAI ROUTE 39 (I-39) & FAP 301 (US 20)

Cut Area	0.4 SF	Fill Area	297.9 SF
Cut Vol.	0.4 CY	Fill Vol.	275.8 CY
Cut Adj. Vol.	0.4 CY	Fill Adj. Vol.	275.8 CY

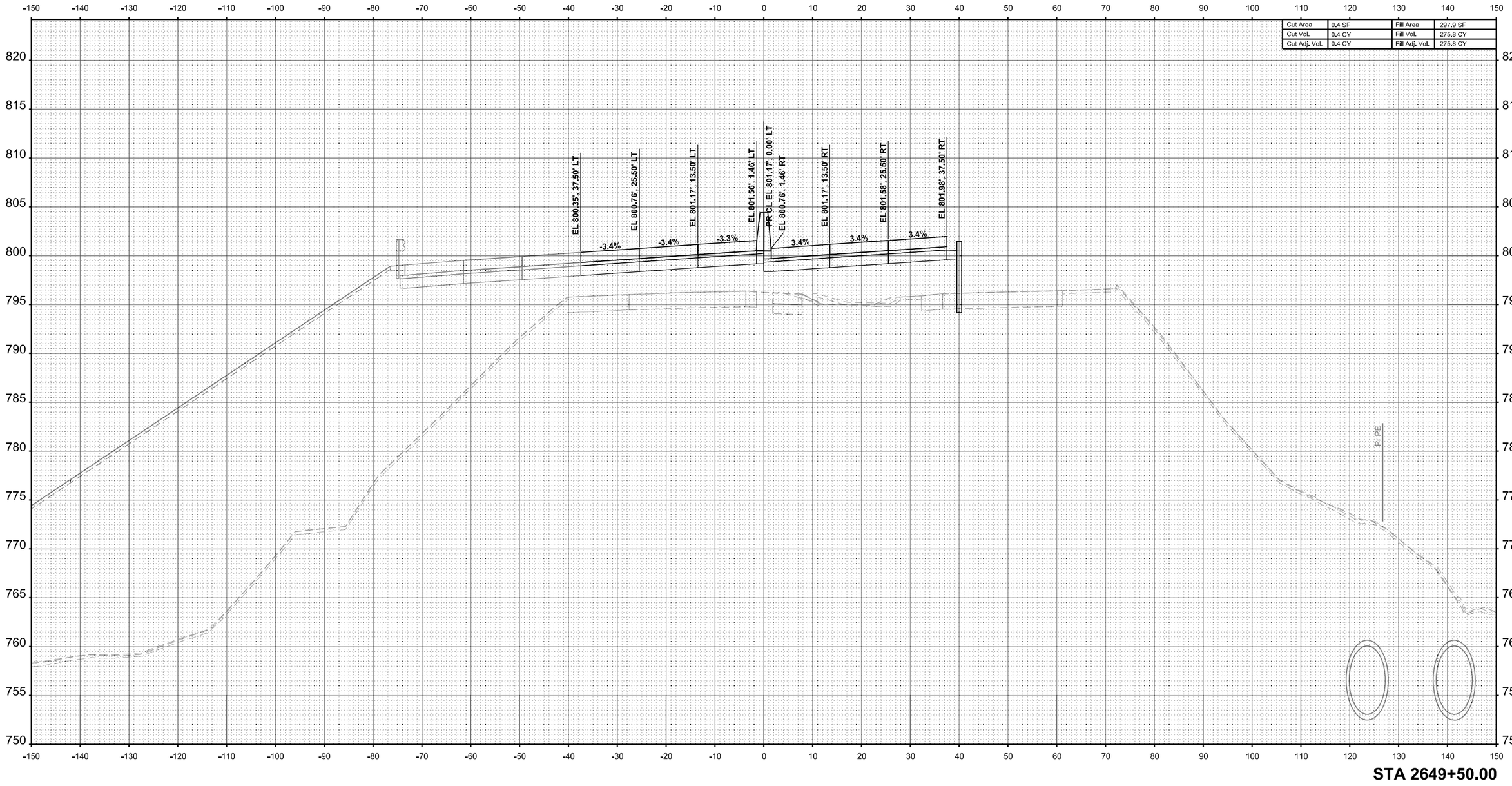

STA 2649+50.00

FINAL SURVEY		BY	DATE
NOTE BOOK	SURVEYED		
NO.	PLOTTED		
	TEMPLATE		
	AREAS		
	AREAS CHECKED		

ORIGINAL SURVEY		BY	DATE
NOTE BOOK	SURVEYED		
NO.	PLOTTED		
	TEMPLATE		
	AREAS		
	AREAS CHECKED		

MODEL: I-39 Mainline Stage 2 - XS - 2649+50.00 [Sheet]
FILE NAME: c:\pwworldir\benesch projects\projects\d0173808\D264C24-ML-I-39-Stage-2-XS.dgn

benesch
Alfred Benesch & Company
35 W Wacker Drive, Suite 3300
Chicago, Illinois 60601
312-565-0450 Job No. 10800.00

USER NAME = agibson	DESIGNED - T. VOGLER	REVISED -	
	DRAWN - T. VOGLER	REVISED -	
PLOT SCALE = $SCALE$	CHECKED - J. TARDY	REVISED -	
PLOT DATE = 2/7/2025	DATE - 02/14/2025	REVISED -	

STATE OF ILLINOIS
DEPARTMENT OF TRANSPORTATION

CROSS SECTIONS - I-39 SB/NB
STAGE 2

SCALE: 1"=10' | SHEET 42 OF 187 SHEETS | STA. 0+00.00 TO STA. 0+00.00

F.A.I RTE.	SECTION	COUNTY	TOTAL SHEETS	SHEET NO.
*	(201-3)R & (4-1.5)R	WINNEBAGO	1685	1263
		CONTRACT NO. 64C24		
		ILLINOIS	FED. AID PROJECT	

* FAI ROUTE 39 (I-39) & FAP 301 (US 20)

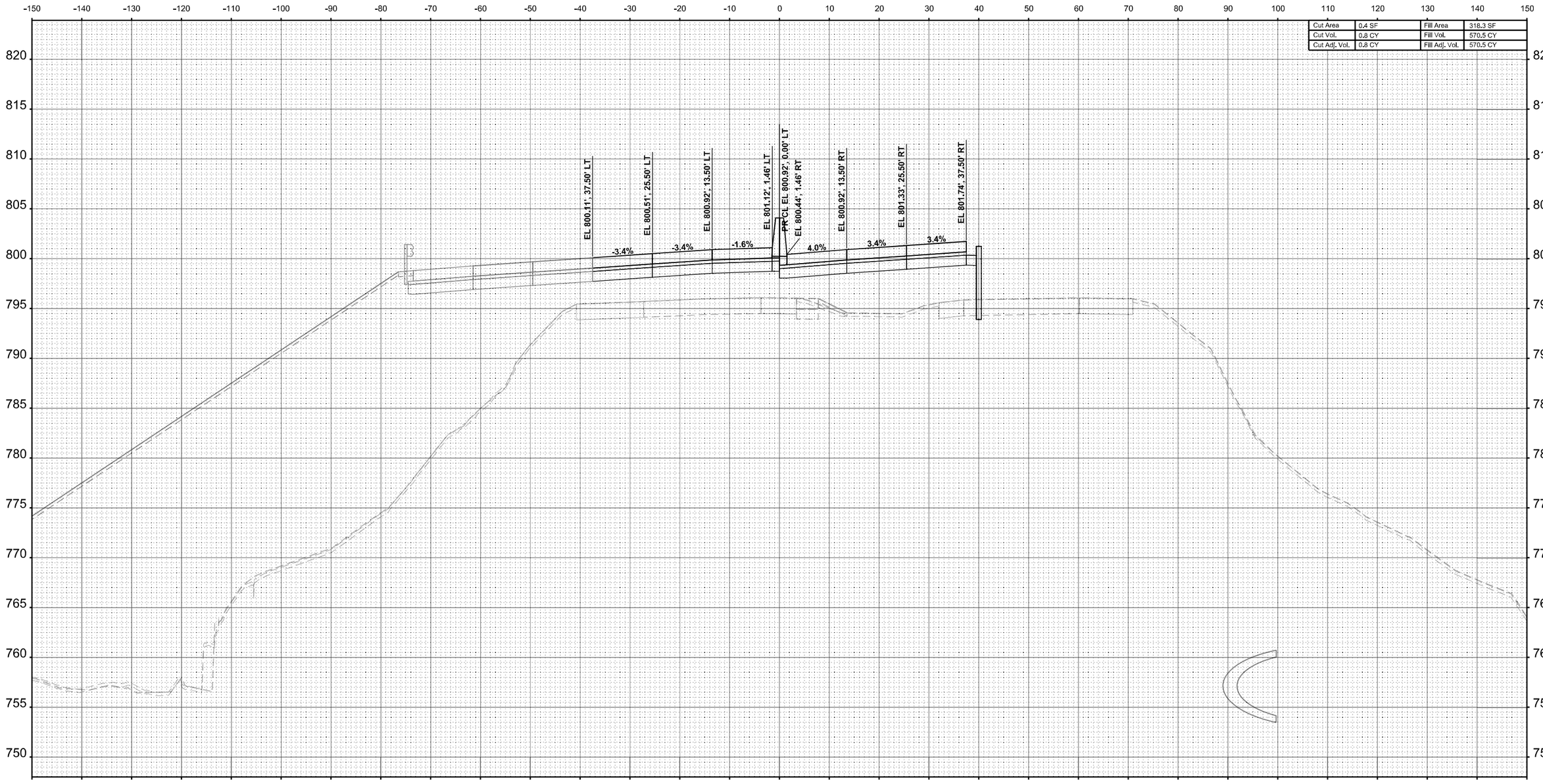

Cut Area	0.4 SF	Fill Area	318.3 SF
Cut Vol.	0.8 CY	Fill Vol.	570.5 CY
Cut Adj. Vol.	0.8 CY	Fill Adj. Vol.	570.5 CY

STA 2650+00.00

FINAL SURVEY		BY	DATE
NOTE BOOK	SURVEYED		
NO.	PLOTTED		
	TEMPLATE		
	AREAS		
	AREAS CHECKED		

ORIGINAL SURVEY		BY	DATE
NOTE BOOK	SURVEYED		
NO.	PLOTTED		
	TEMPLATE		
	AREAS		
	AREAS CHECKED		

MODEL: I-39 Mainline Stage 2 - XS - 2650+00.00 [Sheet]
FILE NAME: c:\pwworldir\benesch projects\projects\d0173808\D264C24-ML-I-39-Stage-2-XS.dgn

benesch
Alfred Benesch & Company
35 W Wacker Drive, Suite 3200
Chicago, Illinois 60601
312-565-0450 Job No. 10800.00

USER NAME = agibson	DESIGNED - T. VOGLER	REVISED -	
	DRAWN - T. VOGLER	REVISED -	
PLOT SCALE = $SCALE$	CHECKED - J. TARDY	REVISED -	
PLOT DATE = 2/7/2025	DATE - 02/14/2025	REVISED -	

STATE OF ILLINOIS
DEPARTMENT OF TRANSPORTATION

CROSS SECTIONS - I-39 SB/NB
STAGE 2

SCALE: 1"=10' | SHEET 43 OF 187 SHEETS | STA. 0+00.00 TO STA. 0+00.00

F.A.I RTE.	SECTION	COUNTY	TOTAL SHEETS	SHEET NO.
*	(201-3)R & (4-1,5)R	WINNEBAGO	1685	1264
		CONTRACT NO. 64C24		
		ILLINOIS	FED. AID PROJECT	

* FAI ROUTE 39 (I-39) & FAP 301 (US 20)

Cut Area	0.4 SF	Fill Area	274.8 SF
Cut Vol.	0.8 CY	Fill Vol.	549.1 CY
Cut Adj. Vol.	0.8 CY	Fill Adj. Vol.	549.1 CY

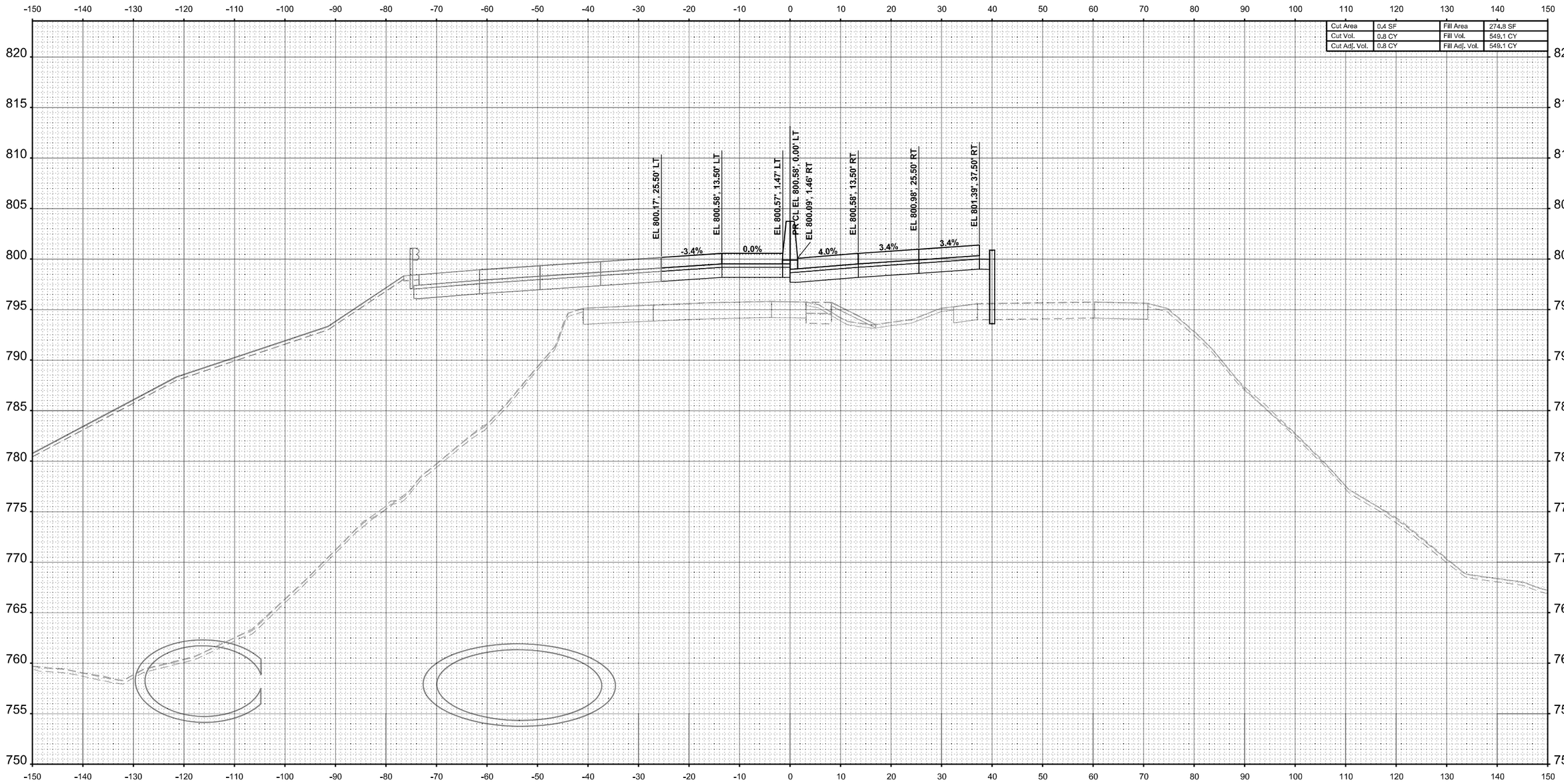

STA 2650+50.00

FINAL SURVEY		BY	DATE
NOTE BOOK	SURVEYED		
NO.	PLOTTED		
	TEMPLATE		
	AREAS		
	AREAS CHECKED		

ORIGINAL SURVEY		BY	DATE
NOTE BOOK	SURVEYED		
	PLOTTED		
	TEMPLATE		
	AREAS		
	AREAS CHECKED		

MODEL: I-39 Mainline Stage 2 - XS - 2650+50.00 [Sheet]
FILE NAME: c:\pwworldir\benesch projects\projects\d0173808\D264C24-ML-I-39-Stage-2-XS.dgn

benesch
Alfred Benesch & Company
35 W Wacker Drive, Suite 3300
Chicago, Illinois 60601
312-565-0450 Job No. 10800.00

USER NAME = agibson	DESIGNED - T. VOGLER	REVISED -	
	DRAWN - T. VOGLER	REVISED -	
PLOT SCALE = $SCALE$	CHECKED - J. TARDY	REVISED -	
PLOT DATE = 2/7/2025	DATE - 02/14/2025	REVISED -	

STATE OF ILLINOIS
DEPARTMENT OF TRANSPORTATION

CROSS SECTIONS - I-39 SB/NB
STAGE 2

SCALE: 1"=10' | SHEET 44 OF 187 SHEETS | STA. 0+00.00 TO STA. 0+00.00

F.A.I RTE.	SECTION	COUNTY	TOTAL SHEETS	SHEET NO.
*	(201-3)R & (4-1,5)R	WINNEBAGO	1685	1265
		CONTRACT NO. 64C24		
		ILLINOIS	FED. AID PROJECT	

* FAI ROUTE 39 (I-39) & FAP 301 (US 20)

FINAL SURVEY	BY	DATE
SURVEYED		
PLOTTED		
TEMPLATE		
AREAS		
NOTE BOOK		
NO.	AREAS CHECKED	

ORIGINAL SURVEY	BY	DATE
SURVEYED		
PLOTTED		
TEMPLATE		
AREAS		
NOTE BOOK		
NO.	AREAS CHECKED	

Cut Area	0.4 SF	Fill Area	270.1 SF
Cut Vol.	0.8 CY	Fill Vol.	504.5 CY
Cut Adj. Vol.	0.8 CY	Fill Adj. Vol.	504.5 CY

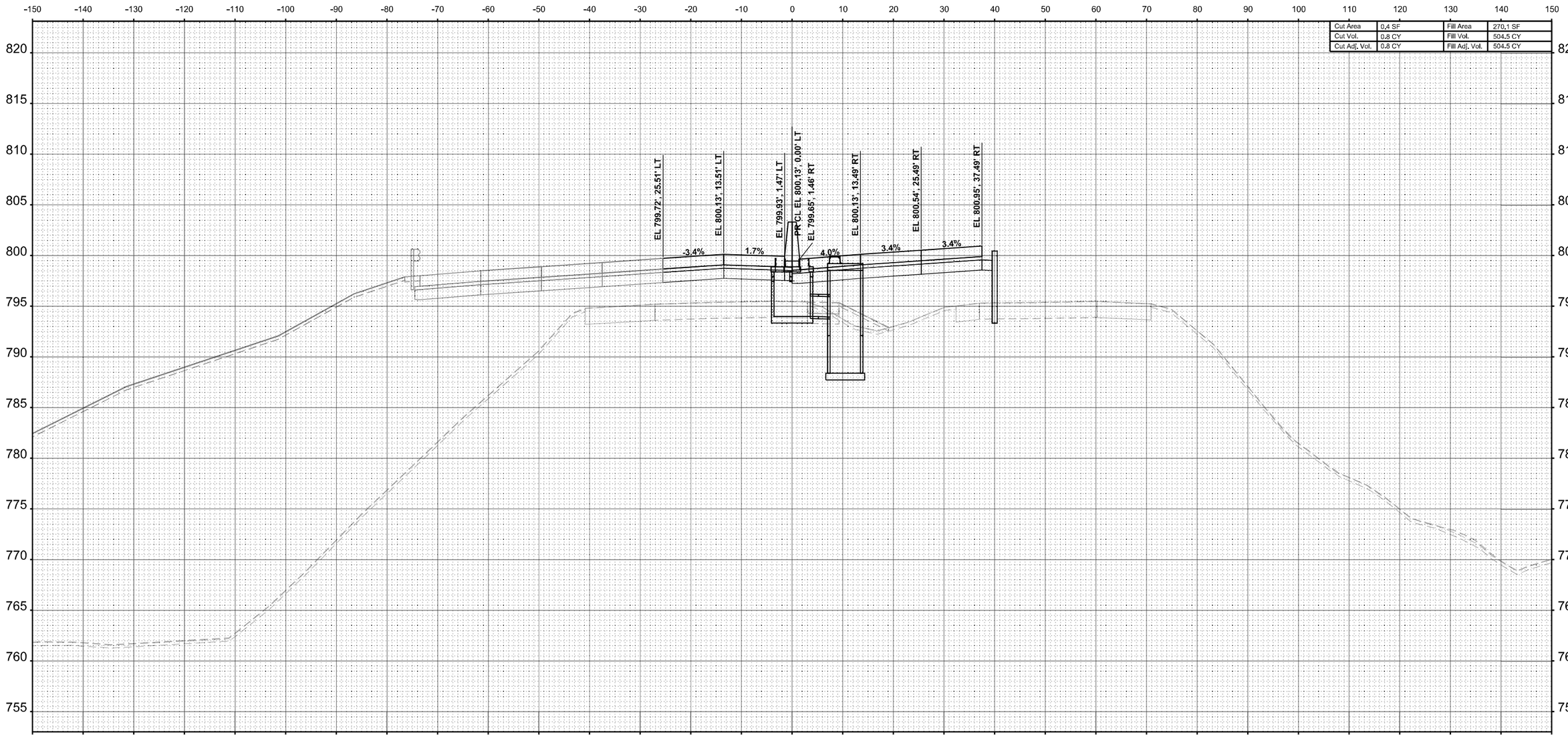

STA 2651+00.00

MODEL: I-39 Mainline Stage 2 - XS - 2651+00.00 (Sheet)
FILE NAME: C:\pwworkdir\benesch projects\projects\d0173808\D264C24-ML-I-39-Stage-2-XS.dgn

benesch
Alfred Benesch & Company
35 W Wacker Drive, Suite 3200
Chicago, Illinois 60601
312-565-0450
Job No. 10800.00

USER NAME = agibson		DESIGNED - T. VOGLER		REVISED -	
		DRAWN - T. VOGLER		REVISED -	
PLOT SCALE = $SCALE$		CHECKED - J. TARDY		REVISED -	
PLOT DATE = 2/7/2025		DATE - 02/14/2025		REVISED -	

STATE OF ILLINOIS
DEPARTMENT OF TRANSPORTATION

CROSS SECTIONS - I-39 SB/NB
STAGE 2

SCALE: 1"=10' | SHEET 45 OF 187 SHEETS | STA. 0+00.00 | TO STA. 0+00.00

F.A.I RTE.	SECTION	COUNTY	TOTAL SHEETS	SHEET NO.
*	(201-3)R & (4-1.5)R	WINNEBAGO	1685	1266
		CONTRACT NO. 64C24		
	ILLINOIS	FED. AID PROJECT		

* FAI ROUTE 39 (I-39) & FAP 301 (US 20)

Cut Area	0.4 SF	Fill Area	255.8 SF
Cut Vol.	0.8 CY	Fill Vol.	486.9 CY
Cut Adj. Vol.	0.8 CY	Fill Adj. Vol.	486.9 CY

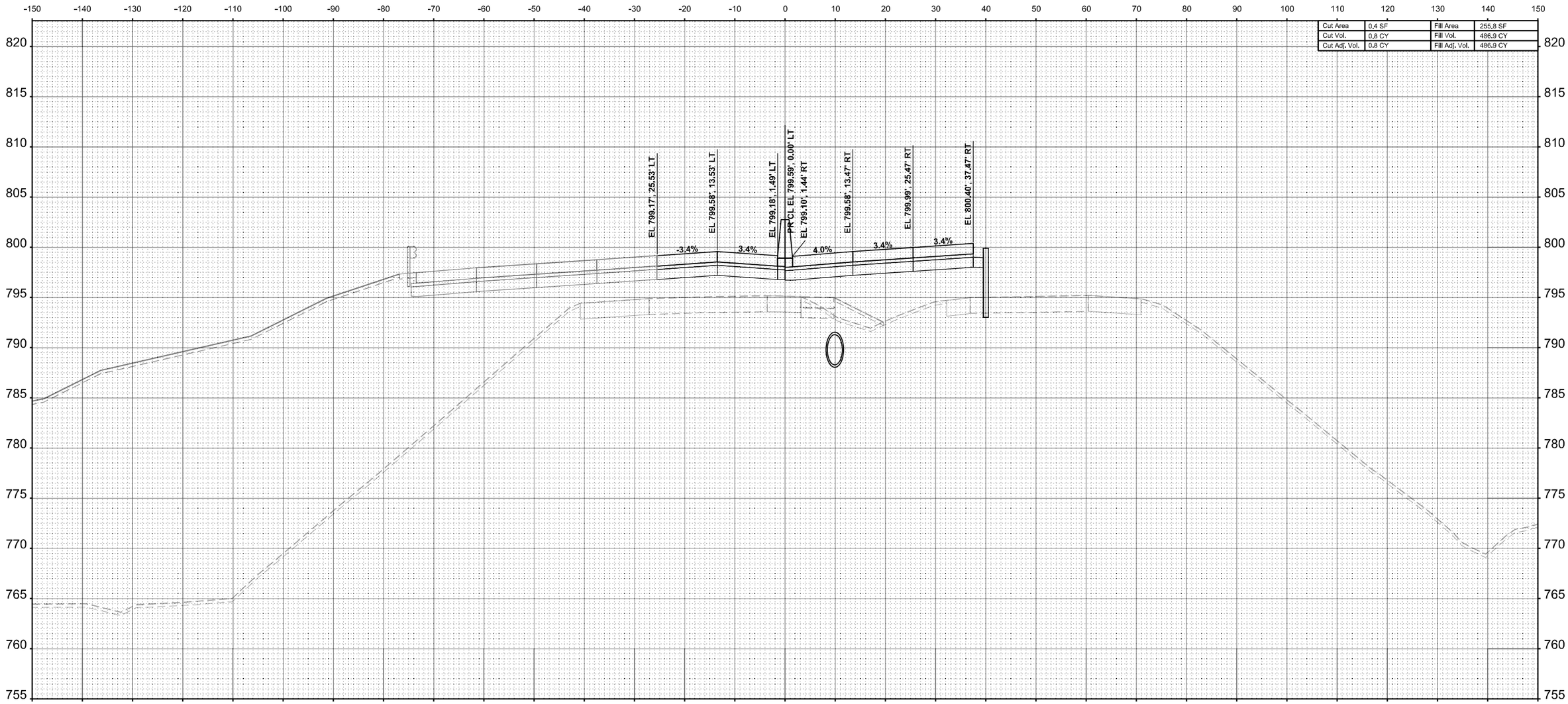

STA 2651+50.00

USER NAME = agibson	DESIGNED - T. VOGLER	REVISED -	
	DRAWN - T. VOGLER	REVISED -	
PLOT SCALE = $SCALE$	CHECKED - J. TARDY	REVISED -	
PLOT DATE = 2/7/2025	DATE - 02/14/2025	REVISED -	

benesch
Alfred Benesch & Company
35 W Wacker Drive, Suite 3200
Chicago, Illinois 60601
312-565-0450
Job No. 10800.00

STATE OF ILLINOIS
DEPARTMENT OF TRANSPORTATION

CROSS SECTIONS - I-39 SB/NB
STAGE 2

SCALE: 1"=10' | SHEET 46 OF 187 SHEETS | STA. 0+00.00 | TO STA. 0+00.00

F.A.I RTE.	SECTION	COUNTY	TOTAL SHEETS	SHEET NO.
*	(201-3)R & (4-1.5)R	WINNEBAGO	1685	1267
		CONTRACT NO. 64C24		
	ILLINOIS	FED. AID PROJECT		

* FAI ROUTE 39 (I-39) & FAP 301 (US 20)

MODEL: I-39 Mainline Stage 2 - XS - 2651+50.00 (Sheet)
FILE NAME: c:\pwworkdir\benesch projects\projects\d0173808\D264C24-MIL-I-39-Stage-2-XS.dgn

FINAL SURVEY | NOTE BOOK | NO. | SURVEYED | PLOTTED | TEMPLATE | AREAS | AREAS CHECKED | BY | DATE

ORIGINAL SURVEY | NOTE BOOK | SURVEYED | PLOTTED | TEMPLATE | AREAS | AREAS CHECKED | BY | DATE

FINAL SURVEY	BY	DATE
SURVEYED		
PLOTTED		
TEMPLATE		
AREAS		
NOTE BOOK		
NO.	AREAS CHECKED	

ORIGINAL SURVEY	BY	DATE
SURVEYED		
PLOTTED		
TEMPLATE		
AREAS		
NOTE BOOK	AREAS CHECKED	
Sheet		

Cut Area	0.4 SF	Fill Area	237.2 SF
Cut Vol.	0.8 CY	Fill Vol.	456.4 CY
Cut Adj. Vol.	0.8 CY	Fill Adj. Vol.	456.4 CY

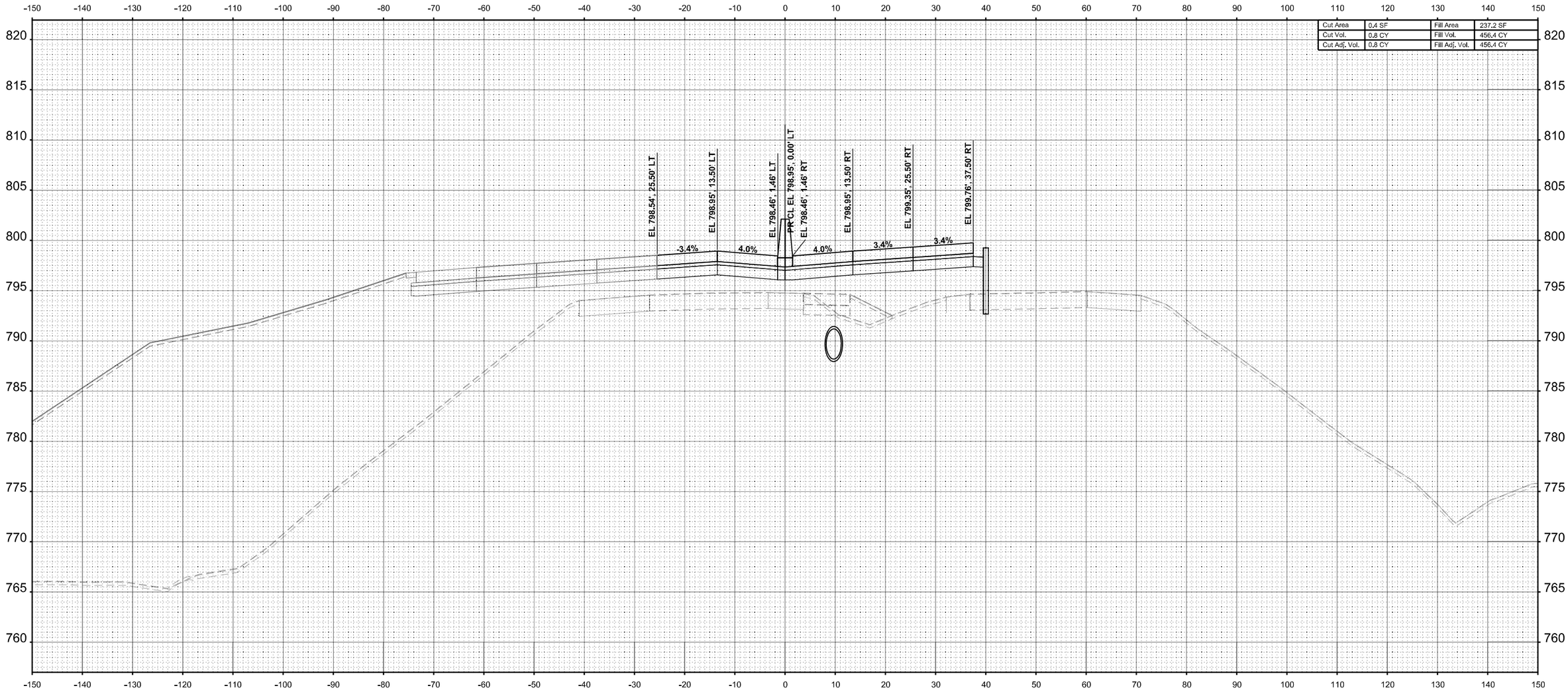

STA 2652+00.00

MODEL: I-39 Mainline Stage 2 - XS - 2652+00.00 (Sheet)
FILE NAME: c:\pwworkdir\benesch projects\projects\d0173808\D2664C24-ML-I-39-Stage-2-XS.dgn

benesch
Alfred Benesch & Company
35 W Wacker Drive, Suite 3200
Chicago, Illinois 60601
312-565-4450 Job No. 15800.00

USER NAME = agibson		DESIGNED - T. VOGLER		REVISED -	
		DRAWN - T. VOGLER		REVISED -	
PLOT SCALE = $SCALE$		CHECKED - J. TARDY		REVISED -	
PLOT DATE = 2/7/2025		DATE - 02/14/2025		REVISED -	

STATE OF ILLINOIS
DEPARTMENT OF TRANSPORTATION

CROSS SECTIONS - I-39 SB/NB
STAGE 2

SCALE: 1"=10' | SHEET 47 OF 187 SHEETS | STA. 0+00.00 | TO STA. 0+00.00

F.A.I RTE.	SECTION	COUNTY	TOTAL SHEETS	SHEET NO.
*	(201-3)R & (4-1,5)R	WINNEBAGO	1685	1268
		CONTRACT NO. 64C24		
	ILLINOIS	FED. AID PROJECT		

* FAI ROUTE 39 (I-39) & FAP 301 (US 20)

FINAL SURVEY		BY	DATE
NOTE BOOK	SURVEYED		
	PLOTTED		
	TEMPLATE		
	AREAS		
NO.	AREAS CHECKED		

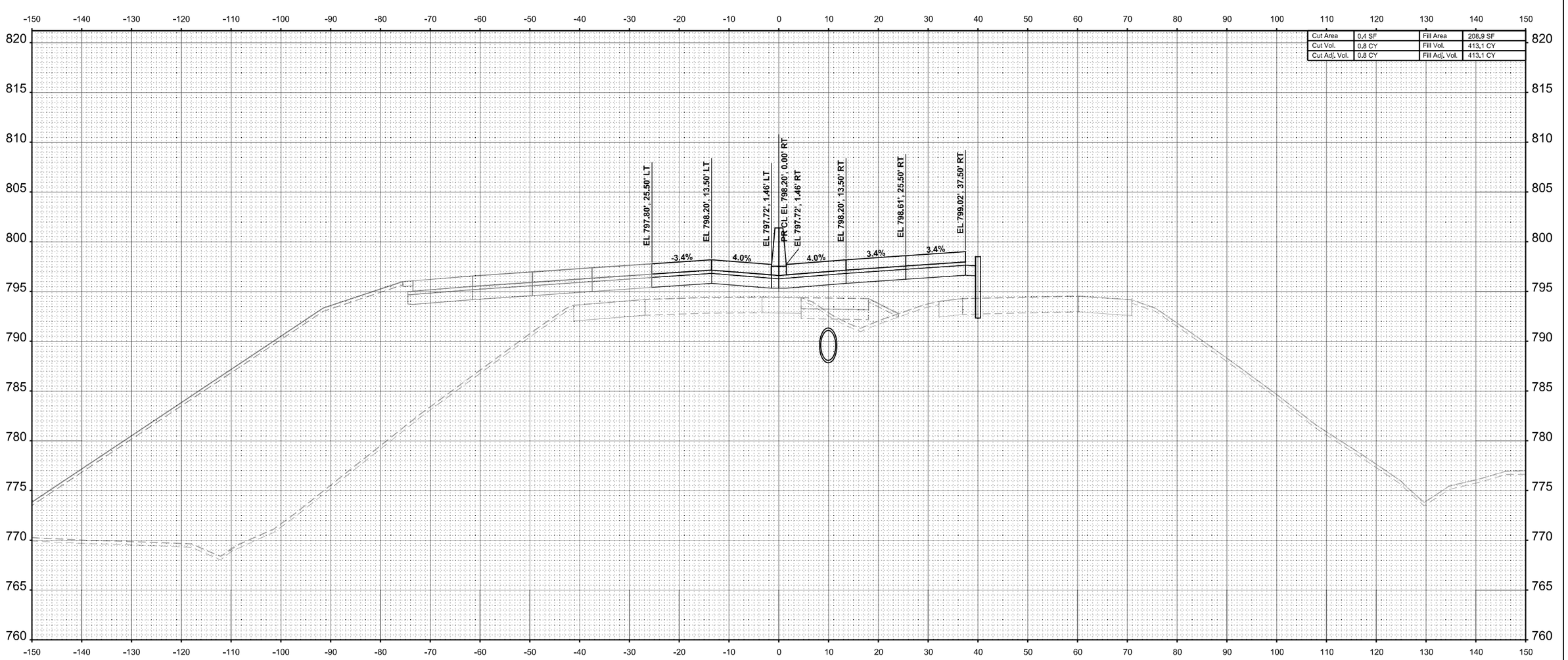

STA 2652+50.00

ORIGINAL SURVEY		BY	DATE
NOTE BOOK	SURVEYED		
	PLOTTED		
	TEMPLATE		
	AREAS		
NO.	AREAS CHECKED		

MODEL: I-39 Mainline Stage 2 - XS - 2652+50.00 (Sheet)
FILE NAME: c:\pwwordir\benesch projects\projects\d0173808\D2684C24-ML-I-39-Stage-2-XS.dgn

benesch
Alfred Benesch & Company
35 W Wacker Drive, Suite 3300
Chicago, Illinois 60601
312-565-0450 Job No. 10800.00

USER NAME = agibson	DESIGNED - T. VOGLER	REVISED -	
	DRAWN - T. VOGLER	REVISED -	
PLOT SCALE = $SCALE$	CHECKED - J. TARDY	REVISED -	
PLOT DATE = 2/7/2025	DATE - 02/14/2025	REVISED -	

STATE OF ILLINOIS
DEPARTMENT OF TRANSPORTATION

CROSS SECTIONS - I-39 SB/NB
STAGE 2

SCALE: 1"=10' | SHEET 48 OF 187 SHEETS | STA. 0+00.00 | TO STA. 0+00.00

F.A.I RTE.	SECTION	COUNTY	TOTAL SHEETS	SHEET NO.
*	(201-3)R & (4-1,5)R	WINNEBAGO	1685	1269
		CONTRACT NO. 64C24		
		ILLINOIS	FED. AID PROJECT	

* FAI ROUTE 39 (I-39) & FAP 301 (US 20)

FINAL SURVEY		BY	DATE
NOTE BOOK	SURVEYED		
	PLOTTED		
	TEMPLATE		
	AREAS		
NO.	AREAS CHECKED		

ORIGINAL SURVEY		BY	DATE
NOTE BOOK	SURVEYED		
	PLOTTED		
	TEMPLATE		
	AREAS		
	AREAS CHECKED		

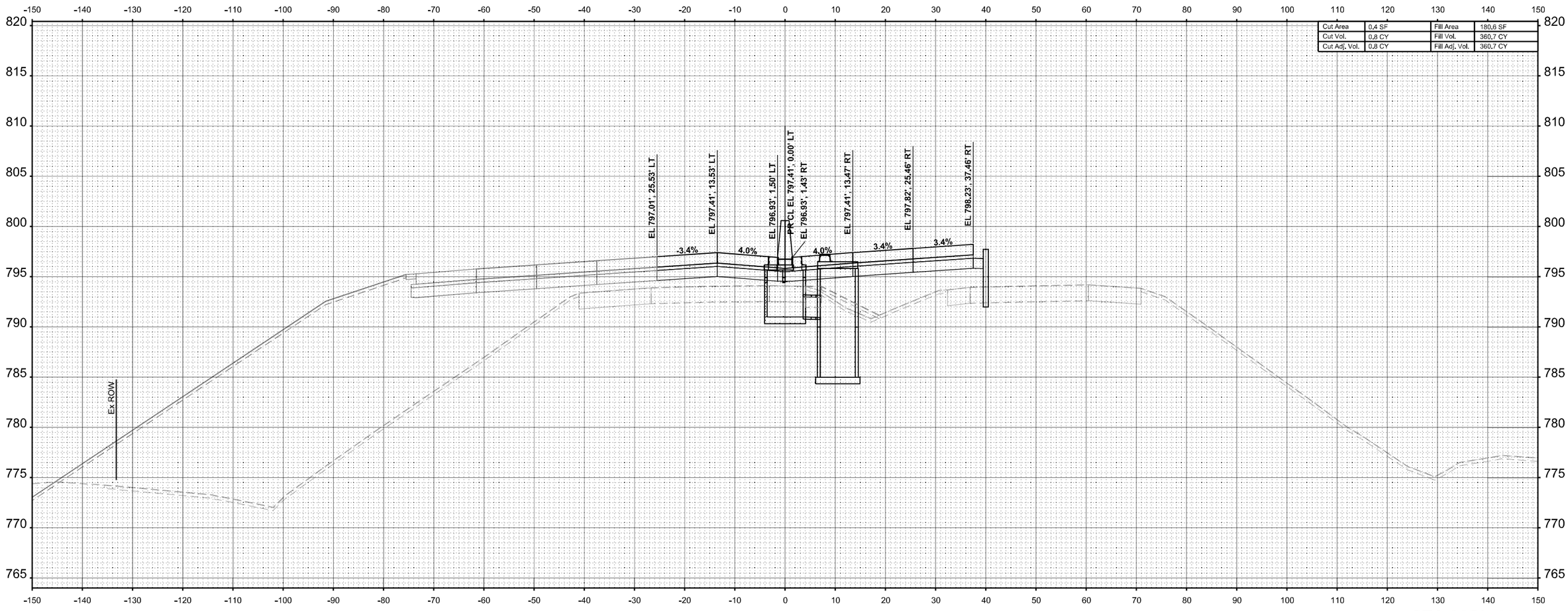

Cut Area	0.4 SF	Fill Area	180.6 SF
Cut Vol.	0.8 CY	Fill Vol.	360.7 CY
Cut Adj. Vol.	0.8 CY	Fill Adj. Vol.	360.7 CY

STA 2653+00.00

MODEL: I-39 Mainline Stage 2 - XS - 2653+00.00 [Sheet]
FILE NAME: c:\pwworldir\benesch projects\projects\d0173808\D264C24-ML-I-39-Stage-2-XS.dgn

benesch
Alfred Benesch & Company
35 W Wacker Drive, Suite 3300
Chicago, Illinois 60601
312-565-0450 Job No. 10800.00

USER NAME = agibson	DESIGNED - T. VOGLER	REVISED -	
	DRAWN - T. VOGLER	REVISED -	
PLOT SCALE = $SCALE$	CHECKED - J. TARDY	REVISED -	
PLOT DATE = 2/7/2025	DATE - 02/14/2025	REVISED -	

STATE OF ILLINOIS
DEPARTMENT OF TRANSPORTATION

CROSS SECTIONS - I-39 SB/NB
STAGE 2

SCALE: 1"=10' | SHEET 49 OF 187 SHEETS | STA. 0+00.00 TO STA. 0+00.00

F.A.I RTE.	SECTION	COUNTY	TOTAL SHEETS	SHEET NO.
*	(201-3)R & (4-1,5)R	WINNEBAGO	1685	1270
		CONTRACT NO. 64C24		
		ILLINOIS	FED. AID PROJECT	

* FAI ROUTE 39 (I-39) & FAP 301 (US 20)

FINAL SURVEY		BY	DATE
NOTE BOOK NO.	SURVEYED		
	PLOTTED		
	TEMPLATE		
	AREAS		
	AREAS CHECKED		

ORIGINAL SURVEY		BY	DATE
NOTE BOOK	SURVEYED		
	PLOTTED		
	TEMPLATE		
	AREAS		
	AREAS CHECKED		

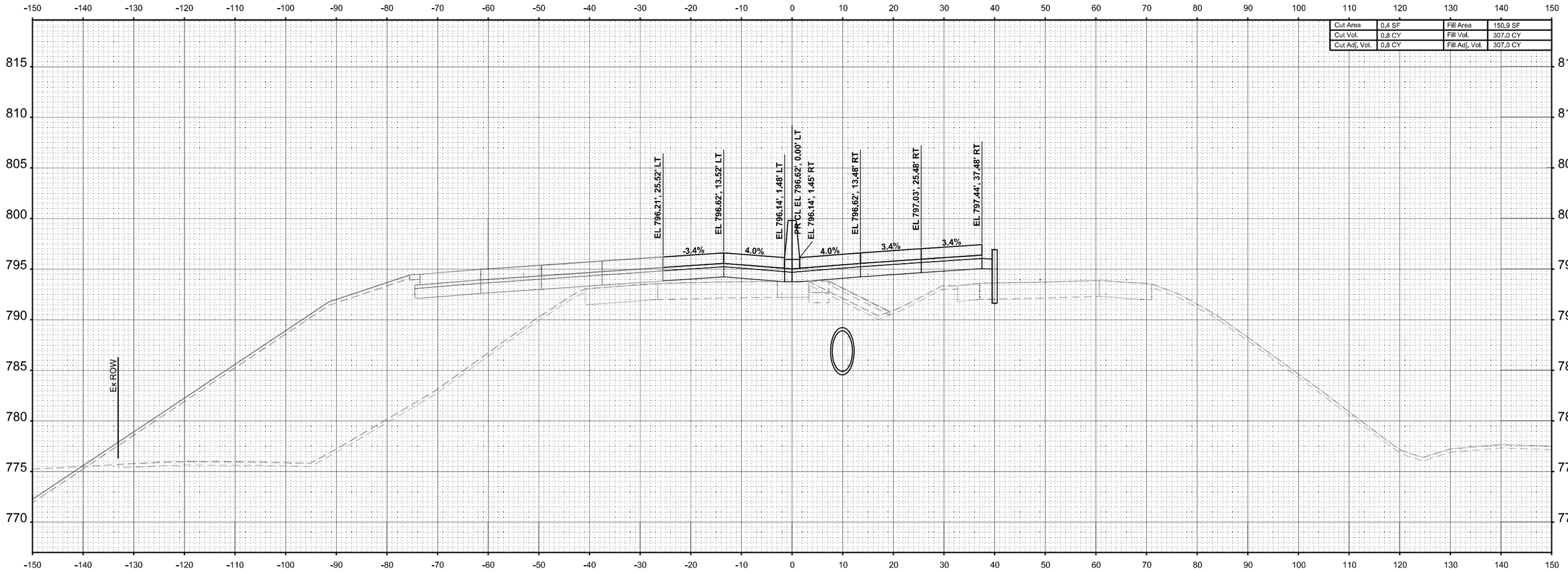

Cut Area	0.4 SF	Fill Area	150.9 SF
Cut Vol.	0.8 CY	Fill Vol.	307.0 CY
Cut Adj. Vol.	0.8 CY	Fill Adj. Vol.	307.0 CY

STA 2653+50.00

MODEL: I-39 Mainline Stage 2 - XS - 2653+50.00 [Sheet]
FILE NAME: c:\pwworldir\benesch projects\projects\d0173808\D264C24-ML-I-39-Stage-2-XS.dgn

benesch
Alfred Benesch & Company
35 W Wacker Drive, Suite 3300
Chicago, Illinois 60601
312-565-0450 Job No. 10800.00

USER NAME = agibson	DESIGNED - T. VOGLER	REVISED -	
	DRAWN - T. VOGLER	REVISED -	
PLOT SCALE = $SCALE$	CHECKED - J. TARDY	REVISED -	
PLOT DATE = 2/7/2025	DATE - 02/14/2025	REVISED -	

STATE OF ILLINOIS
DEPARTMENT OF TRANSPORTATION

CROSS SECTIONS - I-39 SB/NB
STAGE 2

SCALE: 1"=10' | SHEET 50 OF 187 SHEETS | STA. 0+00.00 TO STA. 0+00.00

F.A.I RTE.	SECTION	COUNTY	TOTAL SHEETS	SHEET NO.
*	(201-3)R & (4-1,5)R	WINNEBAGO	1685	1271
		CONTRACT NO. 64C24		
		ILLINOIS	FED. AID PROJECT	

* FAI ROUTE 39 (I-39) & FAP 301 (US 20) *

FINAL SURVEY		BY	DATE
	SURVEYED		
	PLOTTED		
NOTE BOOK	TEMPLATE		
	AREAS		
NO.	AREAS CHECKED		

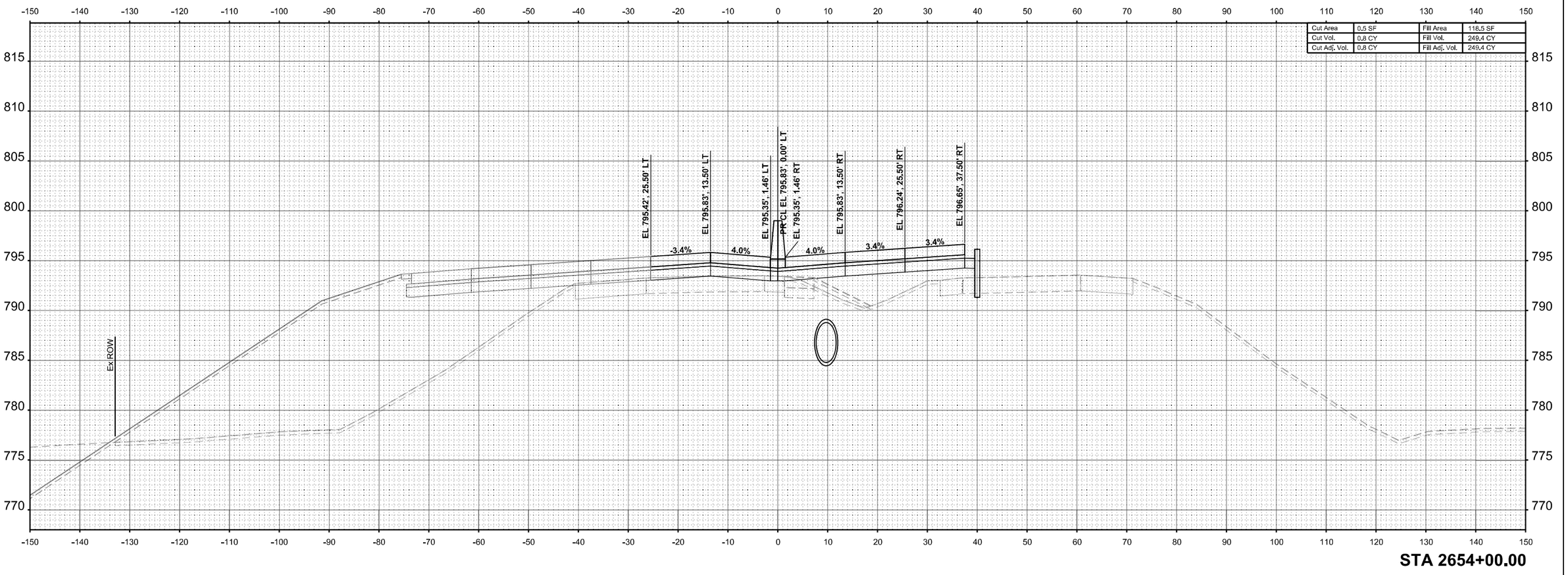

STA 2654+00.00

ORIGINAL SURVEY		BY	DATE
	SURVEYED		
	PLOTTED		
NOTE BOOK	TEMPLATE		
(Sheet)	AREAS		
	AREAS CHECKED		

MODEL: I-39 Mainline Stage 2 - XS - 2654+00.00 (Sheet)
FILE NAME: c:\pwworld\benesch projects\projects\d0173808\D2664C24-MIL-I-39-Stage-2-XS.dgn

benesch
Alfred Benesch & Company
35 W Wacker Drive, Suite 3200
Chicago, Illinois 60601
312-565-0450 Job No. 10800.00

USER NAME = agibson		DESIGNED - T. VOGLER		REVISED -	
		DRAWN - T. VOGLER		REVISED -	
PLOT SCALE = $SCALE$		CHECKED - J. TARDY		REVISED -	
PLOT DATE = 2/7/2025		DATE - 02/14/2025		REVISED -	

STATE OF ILLINOIS
DEPARTMENT OF TRANSPORTATION

CROSS SECTIONS - I-39 SB/NB
STAGE 2

SCALE: 1"=10' | SHEET 51 OF 187 SHEETS | STA. 0+00.00 | TO STA. 0+00.00

F.A.I RTE.	SECTION	COUNTY	TOTAL SHEETS	SHEET NO.
*	(201-3)R & (4-1,5)R	WINNEBAGO	1685	1272
		CONTRACT NO. 64C24		
	ILLINOIS	FED. AID PROJECT		

* FAI ROUTE 39 (I-39) & FAP 301 (US 20)

FINAL SURVEY		BY	DATE
NOTE BOOK	SURVEYED		
NO.	PLOTTED		
	TEMPLATE		
	AREAS		
	AREAS CHECKED		

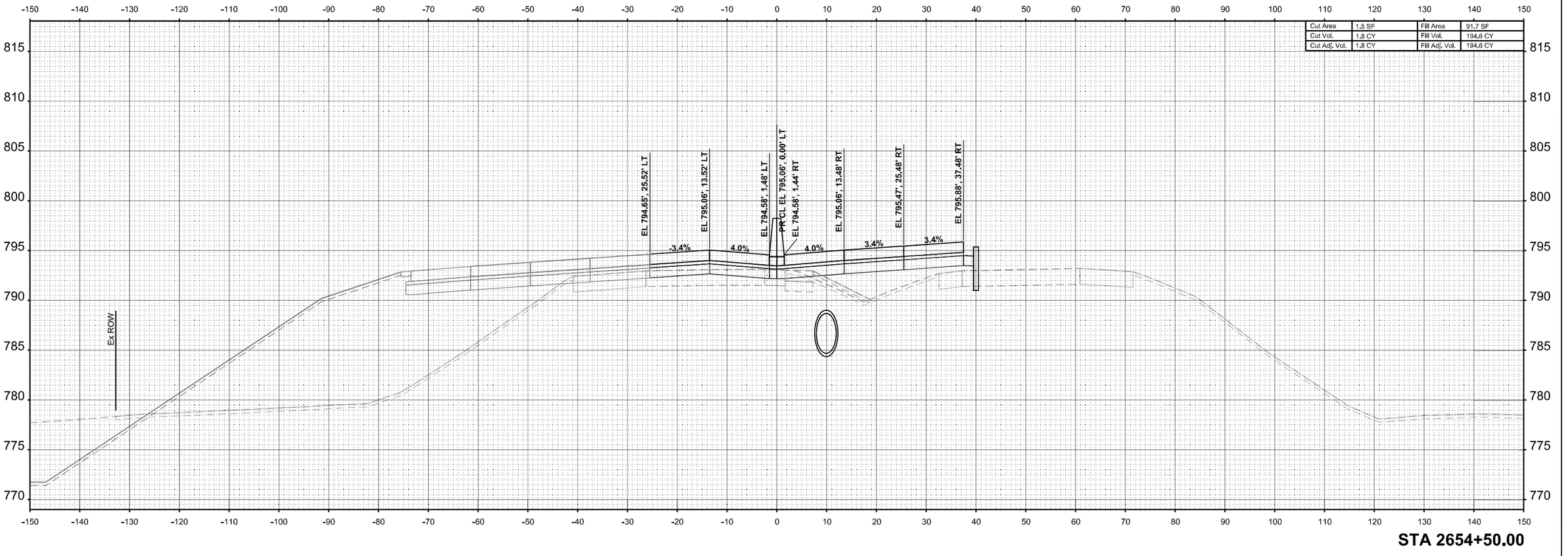

FINAL SURVEY		BY	DATE
ORIGINAL SURVEY	SURVEYED		
	PLOTTED		
NOTE BOOK	TEMPLATE		
	AREAS		
	AREAS CHECKED		

MODEL: I-39 Mainline Stage 2 - XS - 2654+50.00 (Sheet)
FILE NAME: c:\pwwordir\benesch projects\projects\d0173808\D264C24-ML-I-39-Stage-2-XS.dgn

benesch
Alfred Benesch & Company
35 W Wacker Drive, Suite 3300
Chicago, Illinois 60601
312-565-0450 Job No. 10800.00

USER NAME = agibson		DESIGNED - T. VOGLER		REVISED -	
		DRAWN - T. VOGLER		REVISED -	
PLOT SCALE = $SCALE$		CHECKED - J.TARDY		REVISED -	
PLOT DATE = 2/7/2025		DATE - 02/14/2025		REVISED -	

STATE OF ILLINOIS
DEPARTMENT OF TRANSPORTATION

CROSS SECTIONS - I-39 SB/NB
STAGE 2

SCALE: 1"=10' | SHEET OF 187 SHEETS | STA. 0+00.00 | TO STA. 0+00.00

F.A.I RTE.	SECTION	COUNTY	TOTAL SHEETS	SHEET NO.
*	(201-3)R & (4-1.5)R	WINNEBAGO	1685	1273
		CONTRACT NO. 64C24		
	ILLINOIS	FED. AID PROJECT		

* FAI ROUTE 39 (I-39) & FAP 301 (US 20)

FINAL SURVEY		BY	DATE
	SURVEYED		
	PLOTTED		
NOTE BOOK	TEMPLATE		
	AREAS		
NO.	AREAS CHECKED		

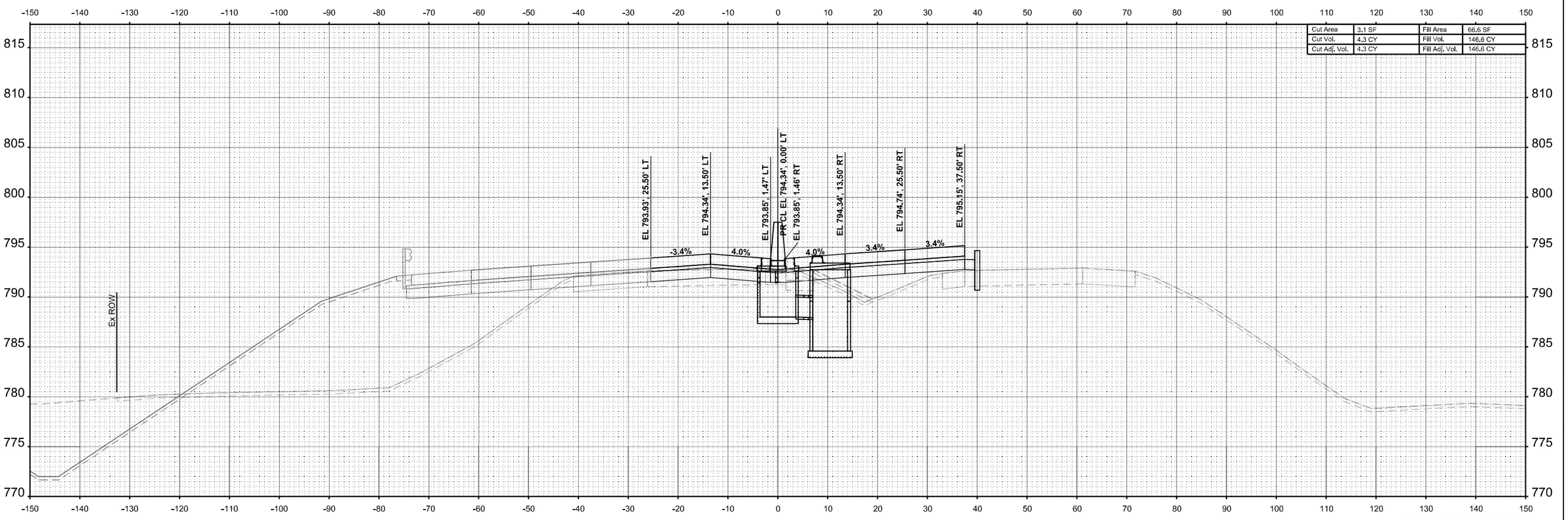

FINAL SURVEY		BY	DATE
	SURVEYED		
	PLOTTED		
NOTE BOOK	TEMPLATE		
	AREAS		
NO.	AREAS CHECKED		

MODEL: I-39 Mainline Stage 2 - XS - 2655+00.00 [Sheet]
FILE NAME: c:\pwwordir\benesch projects\projects\d0173808\D264C24-ML-I-39-Stage-2-XS.dgn

benesch
Alfred Benesch & Company
35 W Wacker Drive, Suite 3300
Chicago, Illinois 60601
312-565-0450 Job No. 10800.00

USER NAME = agibson		DESIGNED - T. VOGLER		REVISED -	
		DRAWN - T. VOGLER		REVISED -	
PLOT SCALE = $SCALE$		CHECKED - J.TARDY		REVISED -	
PLOT DATE = 2/7/2025		DATE - 02/14/2025		REVISED -	

STATE OF ILLINOIS
DEPARTMENT OF TRANSPORTATION

CROSS SECTIONS - I-39 SB/NB
STAGE 2

SCALE: 1"=10' | SHEET OF 187 SHEETS | STA. 0+00.00 | TO STA. 0+00.00

F.A.I RTE.	SECTION	COUNTY	TOTAL SHEETS	SHEET NO.
*	(201-3)R & (4-1.5)R	WINNEBAGO	1685	1274
		CONTRACT NO. 64C24		
	ILLINOIS	FED. AID PROJECT		

* FAI ROUTE 39 (I-39) & FAP 301 (US 20)

FINAL SURVEY		BY	DATE
NOTE BOOK	SURVEYED		
	PLOTTED		
	TEMPLATE		
	AREAS		
NO.	AREAS CHECKED		

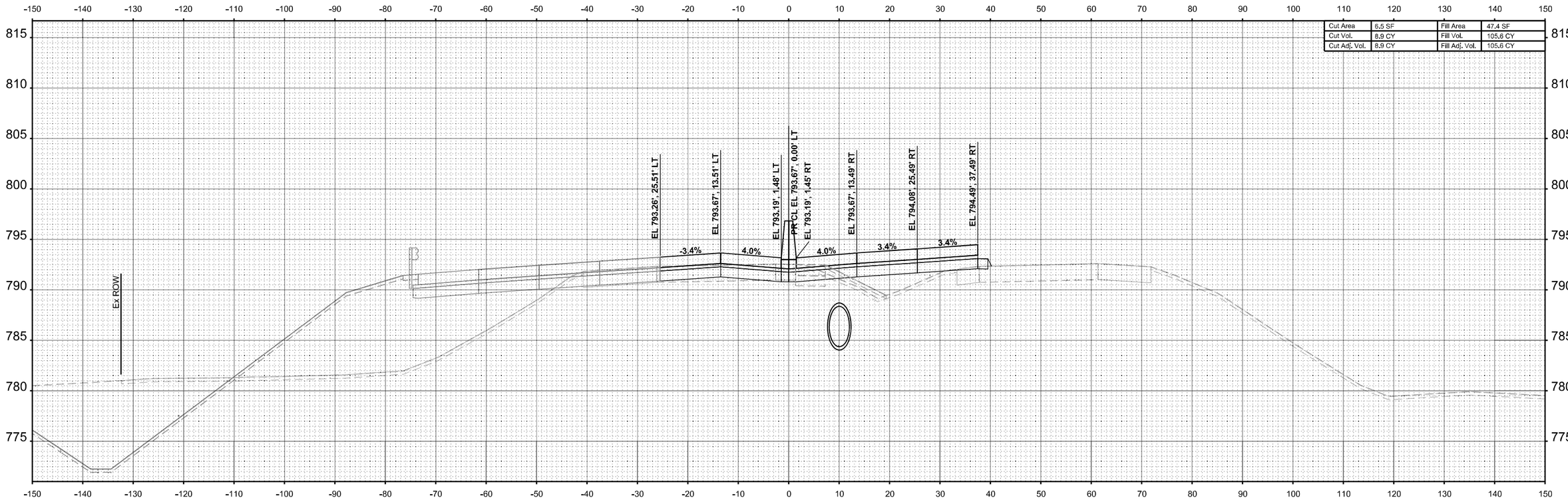

ORIGINAL SURVEY		BY	DATE
NOTE BOOK	SURVEYED		
	PLOTTED		
	TEMPLATE		
	AREAS		
NO. Sheet	AREAS CHECKED		

MODEL: I-39 Mainline Stage 2 - XS - 2655+50.00 (Sheet)
FILE NAME: c:\pwworkdir\benesch projects\projects\d0173808\D264C24-MI-I-39-Stage-2-XS.dgn

benesch
Alfred Benesch & Company
35 W Wacker Drive, Suite 3300
Chicago, Illinois 60601
312-565-0450
Job No. 10800.00

USER NAME	= agibson	DESIGNED	- T. VOGLER	REVISED	-
		DRAWN	- T. VOGLER	REVISED	-
PLOT SCALE	= $SCALE$	CHECKED	- J.TARDY	REVISED	-
PLOT DATE	= 2/7/2025	DATE	- 02/14/2025	REVISED	-

STATE OF ILLINOIS
DEPARTMENT OF TRANSPORTATION

CROSS SECTIONS - I-39 SB/NB
STAGE 2

SCALE: 1"=10' | SHEET OF 187 SHEETS | STA. 0+00.00 | TO STA. 0+00.00

F.A.I RTE.	SECTION	COUNTY	TOTAL SHEETS	SHEET NO.
*	(201-3)R & (4-1.5)R	WINNEBAGO	1685	1275
		CONTRACT NO. 64C24		
	ILLINOIS	FED. AID PROJECT		

* FAI ROUTE 39 (I-39) & FAP 301 (US 20)

Cut Area	12.7 SF	Fill Area	35.2 SF
Cut Vol.	17.7 CY	Fill Vol.	76.5 CY
Cut Adj. Vol.	17.7 CY	Fill Adj. Vol.	76.5 CY

EX ROW

EL 792.65', 25.50' LT

EL 793.05', 13.50' LT

EL 792.57', 1.46' LT

PR CL EL 793.05', 0.00' LT

EL 792.57', 1.46' RT

EL 793.05', 13.50' RT

EL 793.46', 25.50' RT

EL 793.87', 37.50' RT

-3.4% 4.0% 4.0% 3.4% 3.4%

STA 2656+00.00

MODEL: I-39 Mainline Stage 2 - XS - 2656+00.00 (Sheet)
FILE NAME: c:\pwworkir\benesch projects\projects\d0173808\D264C24-ML-I-39-Stage-2-XS.dgn

ORIGINAL SURVEY — NOTE BOOK — NO. — SURVEYED — PLOTTED — TEMPLATE — AREAS — AREAS CHECKED — BY — DATE

FINAL SURVEY — NOTE BOOK — NO. — SURVEYED — PLOTTED — TEMPLATE — AREAS — AREAS CHECKED — BY — DATE

benesch
Alfred Benesch & Company
35 W Wacker Drive, Suite 3200
Chicago, Illinois 60601
312-565-0450 Job No. 10800.00

USER NAME	= agibson	DESIGNED	- T. VOGLER	REVISED	-
		DRAWN	- T. VOGLER	REVISED	-
PLOT SCALE	= $SCALE$	CHECKED	- J.TARDY	REVISED	-
PLOT DATE	= 2/7/2025	DATE	- 02/14/2025	REVISED	-

STATE OF ILLINOIS
DEPARTMENT OF TRANSPORTATION

CROSS SECTIONS - I-39 SB/NB
STAGE 2

SCALE: 1"=10' | SHEET OF 187 SHEETS | STA. 0+00.00 | TO STA. 0+00.00

F.A.I RTE.	SECTION	COUNTY	TOTAL SHEETS	SHEET NO.
*	(201-3)R & (4-1.5)R	WINNEBAGO	1685	1276
		CONTRACT NO. 64C24		
	ILLINOIS	FED. AID PROJECT		

* FAI ROUTE 39 (I-39) & FAP 301 (US 20)

FINAL SURVEY		BY	DATE
NOTE BOOK NO.	SURVEYED		
	PLOTTED		
	TEMPLATE		
	AREAS		
	AREAS CHECKED		

ORIGINAL SURVEY		BY	DATE
NOTE BOOK	SURVEYED		
	PLOTTED		
	TEMPLATE		
	AREAS		
	AREAS CHECKED		

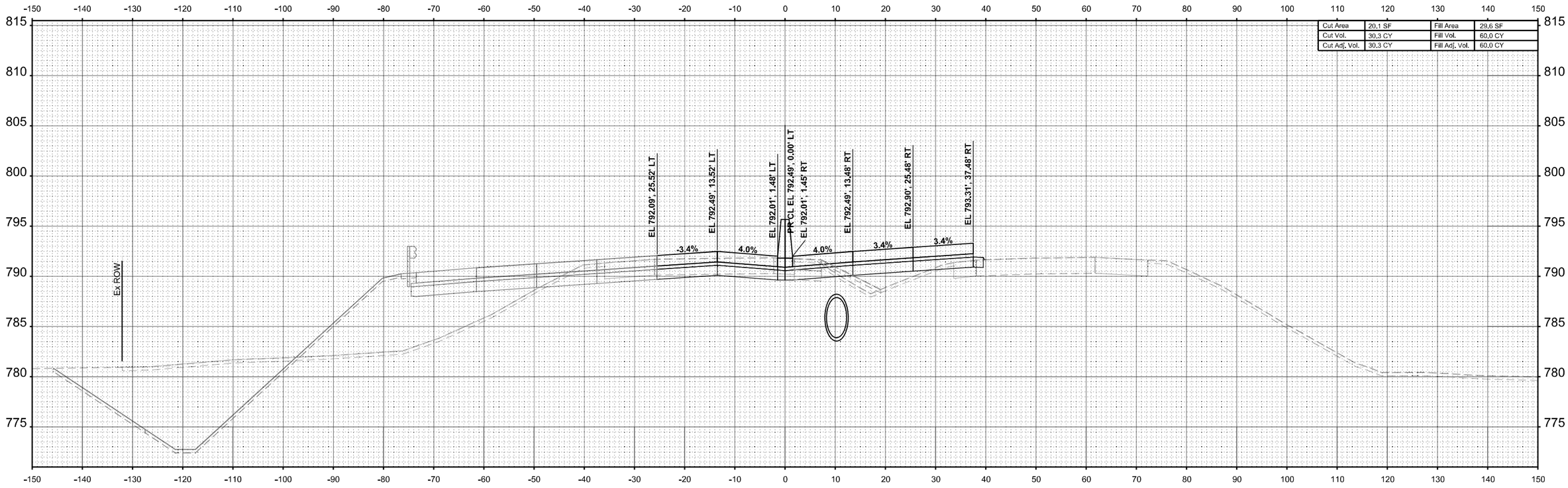

Cut Area	20.1 SF	Fill Area	29.6 SF
Cut Vol.	30.3 CY	Fill Vol.	60.0 CY
Cut Adj. Vol.	30.3 CY	Fill Adj. Vol.	60.0 CY

STA 2656+50.00

MODEL: I-39 Mainline Stage 2 - XS - 2656+50.00 [Sheet]
FILE NAME: c:\pwworldir\benesch projects\projects\d0173808\D264C24-ML-I-39-Stage-2-XS.dgn

benesch
Alfred Benesch & Company
35 W Wacker Drive, Suite 3300
Chicago, Illinois 60601
312-565-0450 Job No. 10800.00

USER NAME = agibson	DESIGNED - T. VOGLER	REVISED -	
	DRAWN - T. VOGLER	REVISED -	
PLOT SCALE = $SCALE$	CHECKED - J.TARDY	REVISED -	
PLOT DATE = 2/7/2025	DATE - 02/14/2025	REVISED -	

STATE OF ILLINOIS
DEPARTMENT OF TRANSPORTATION

CROSS SECTIONS - I-39 SB/NB
STAGE 2

SCALE: 1"=10' | SHEET OF 187 SHEETS | STA. 0+00.00 TO STA. 0+00.00

F.A.I RTE.	SECTION	COUNTY	TOTAL SHEETS	SHEET NO.
*	(201-3)R & (4-1,5)R	WINNEBAGO	1685	1277
		CONTRACT NO. 64C24		
		ILLINOIS	FED. AID PROJECT	

* FAI ROUTE 39 (I-39) & FAP 301 (US 20)

FINAL SURVEY		BY	DATE
	SURVEYED		
	PLOTTED		
NOTE BOOK	TEMPLATE		
	AREAS		
NO.	AREAS CHECKED		

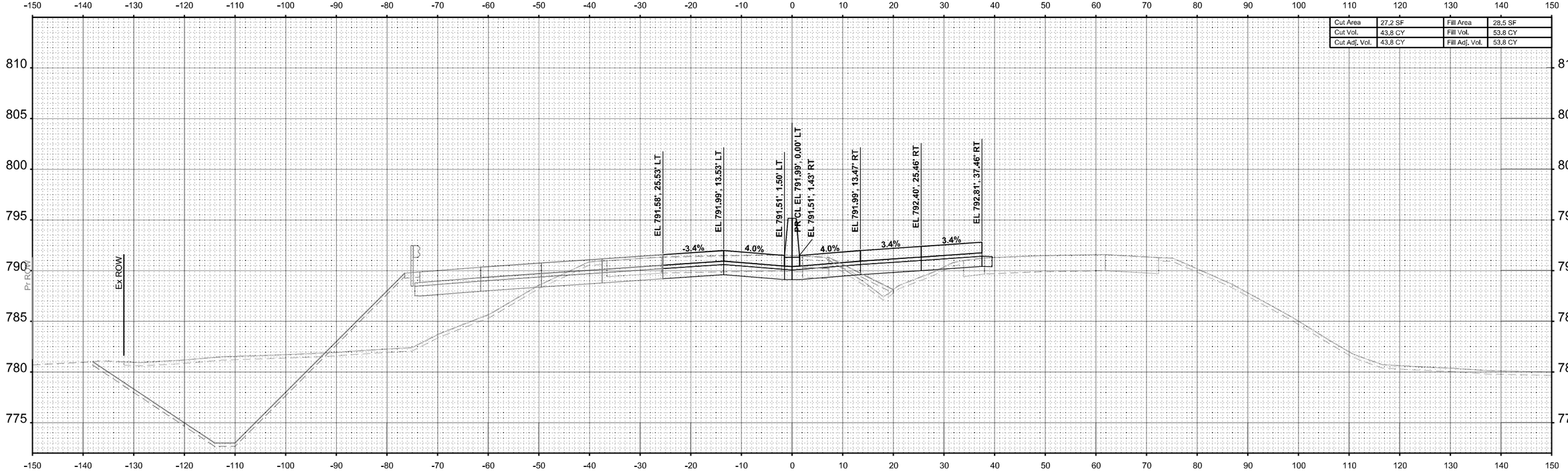

Cut Area	27.2 SF	Fill Area	28.5 SF
Cut Vol.	43.8 CY	Fill Vol.	53.8 CY
Cut Adj. Vol.	43.8 CY	Fill Adj. Vol.	53.8 CY

STA 2657+00.00

ORIGINAL SURVEY		BY	DATE
	SURVEYED		
	PLOTTED		
NOTE BOOK	TEMPLATE		
	AREAS		
NO.	AREAS CHECKED		

MODEL: I-39 Mainline Stage 2 - XS - 2657+00.00 (Sheet)
FILE NAME: c:\pwworkdir\benesch projects\projects\d0173808\D264C24-MIL-I-39-Stage-2-XS.dgn

benesch
Alfred Benesch & Company
35 W Wacker Drive, Suite 3300
Chicago, Illinois 60601
312-565-0450
Job No. 10800.00

USER NAME	= agibson	DESIGNED	- T. VOGLER	REVISED	-
		DRAWN	- T. VOGLER	REVISED	-
PLOT SCALE	= $SCALE$	CHECKED	- J.TARDY	REVISED	-
PLOT DATE	= 2/7/2025	DATE	- 02/14/2025	REVISED	-

STATE OF ILLINOIS
DEPARTMENT OF TRANSPORTATION

CROSS SECTIONS - I-39 SB/NB
STAGE 2

SCALE: 1"=10' | SHEET OF 187 SHEETS | STA. 0+00.00 | TO STA. 0+00.00

F.A.I RTE.	SECTION	COUNTY	TOTAL SHEETS	SHEET NO.
*	(201-3)R & (4-1.5)R	WINNEBAGO	1685	1278
		CONTRACT NO. 64C24		
	ILLINOIS	FED. AID PROJECT		

* FAI ROUTE 39 (I-39) & FAP 301 (US 20)

FINAL SURVEY		BY	DATE
NOTE BOOK	SURVEYED		
NO.	PLOTTED		
	TEMPLATE		
	AREAS		
	AREAS CHECKED		

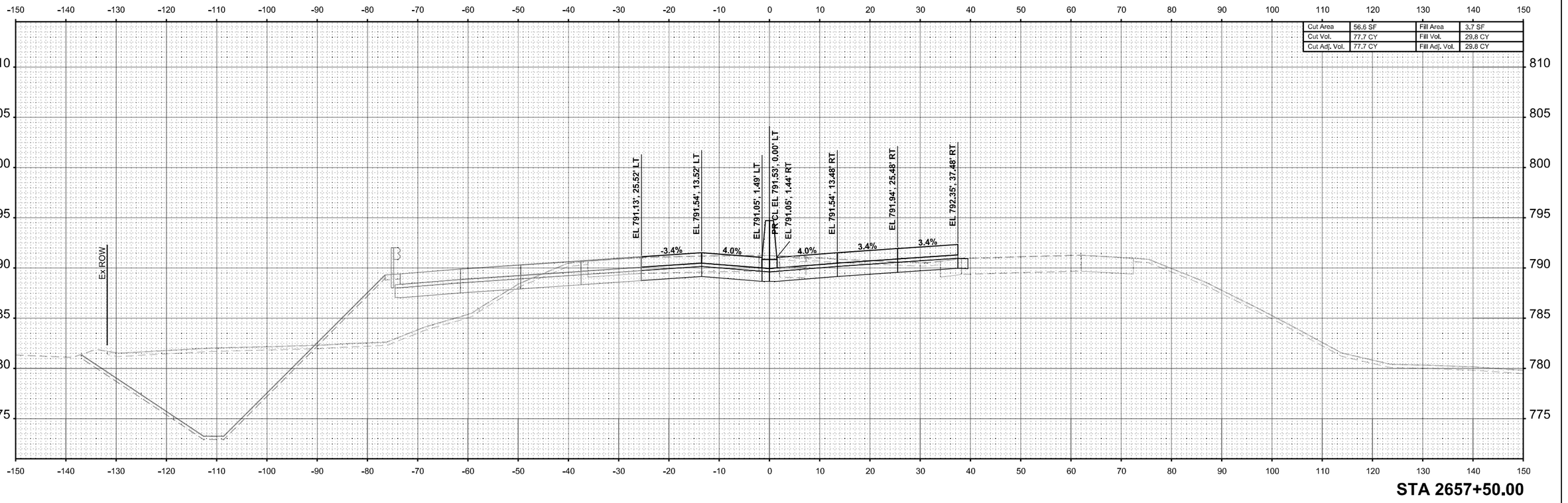

STA 2657+50.00

ORIGINAL SURVEY		BY	DATE
NOTE BOOK	SURVEYED		
NO. Sheet1	PLOTTED		
	TEMPLATE		
	AREAS		
	AREAS CHECKED		

MODEL: I-39 Mainline Stage 2 - XS - 2657+50.00 (Sheet1
FILE NAME: c:\pwwordir\benesch projects\projects\d0173808\D2664C24+ML-I-39-Stage-2-XS.dgn

benesch
Alfred Benesch & Company
35 W Wacker Drive, Suite 3300
Chicago, Illinois 60601
312-565-0450 Job No. 10800.00

USER NAME = agibson	DESIGNED - T. VOGLER	REVISED -	
	DRAWN - T. VOGLER	REVISED -	
PLOT SCALE = $SCALE$	CHECKED - J.TARDY	REVISED -	
PLOT DATE = 2/7/2025	DATE - 02/14/2025	REVISED -	

STATE OF ILLINOIS
DEPARTMENT OF TRANSPORTATION

CROSS SECTIONS - I-39 SB/NB
STAGE 2

SCALE: 1"=10' | SHEET OF 187 SHEETS | STA. 0+00.00 | TO STA. 0+00.00

F.A.I RTE.	SECTION	COUNTY	TOTAL SHEETS	SHEET NO.
*	(201-3)R & (4-1,5)R	WINNEBAGO	1685	1279
		CONTRACT NO. 64C24		
		ILLINOIS	FED. AID PROJECT	

* FAI ROUTE 39 (I-39) & FAP 301 (US 20)

FINAL SURVEY		BY	DATE
	SURVEYED		
	PLOTTED		
NOTE BOOK	TEMPLATE		
	AREAS		
NO.	AREAS CHECKED		

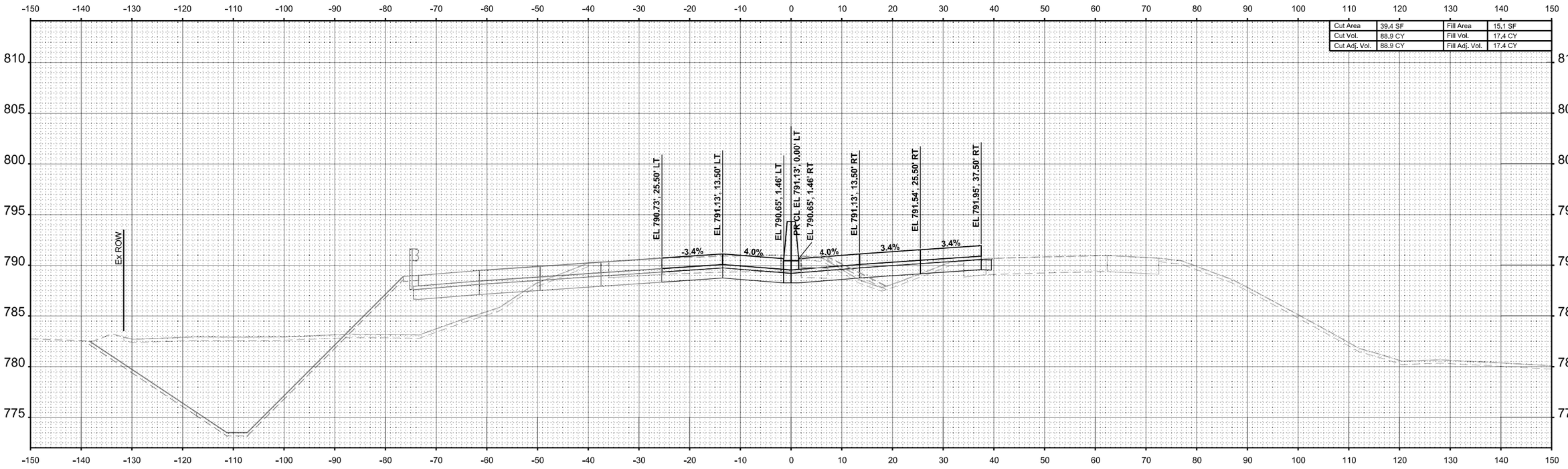

ORIGINAL SURVEY		BY	DATE
	SURVEYED		
	PLOTTED		
NOTE BOOK	TEMPLATE		
	AREAS		
Sheet	AREAS CHECKED		

MODEL: I-39 Mainline Stage 2 - XS - 2658+00.00
FILE NAME: c:\pwworkir\benesch projects\projects\d0173808\D264C24-ML-I-39-Stage-2-XS.dgn

benesch
Alfred Benesch & Company
35 W Wacker Drive, Suite 3300
Chicago, Illinois 60601
312-565-0450
Job No. 10800.00

USER NAME = agibson		DESIGNED - T. VOGLER	REVISED -	
		DRAWN - T. VOGLER	REVISED -	
PLOT SCALE = $SCALE$		CHECKED - J.TARDY	REVISED -	
PLOT DATE = 2/7/2025		DATE - 02/14/2025	REVISED -	

STATE OF ILLINOIS
DEPARTMENT OF TRANSPORTATION

CROSS SECTIONS - I-39 SB/NB
STAGE 2

SCALE: 1"=10' | SHEET OF 187 SHEETS | STA. 0+00.00 | TO STA. 0+00.00

F.A.I RTE.	SECTION	COUNTY	TOTAL SHEETS	SHEET NO.
*	(201-3)R & (4-1.5)R	WINNEBAGO	1685	1280
		CONTRACT NO. 64C24		
	ILLINOIS	FED. AID PROJECT		

* FAI ROUTE 39 (I-39) & FAP 301 (US 20)

FINAL SURVEY		BY	DATE
NOTE BOOK	SURVEYED		
NO.____	PLOTTED		
	TEMPLATE		
	AREAS		
	AREAS CHECKED		

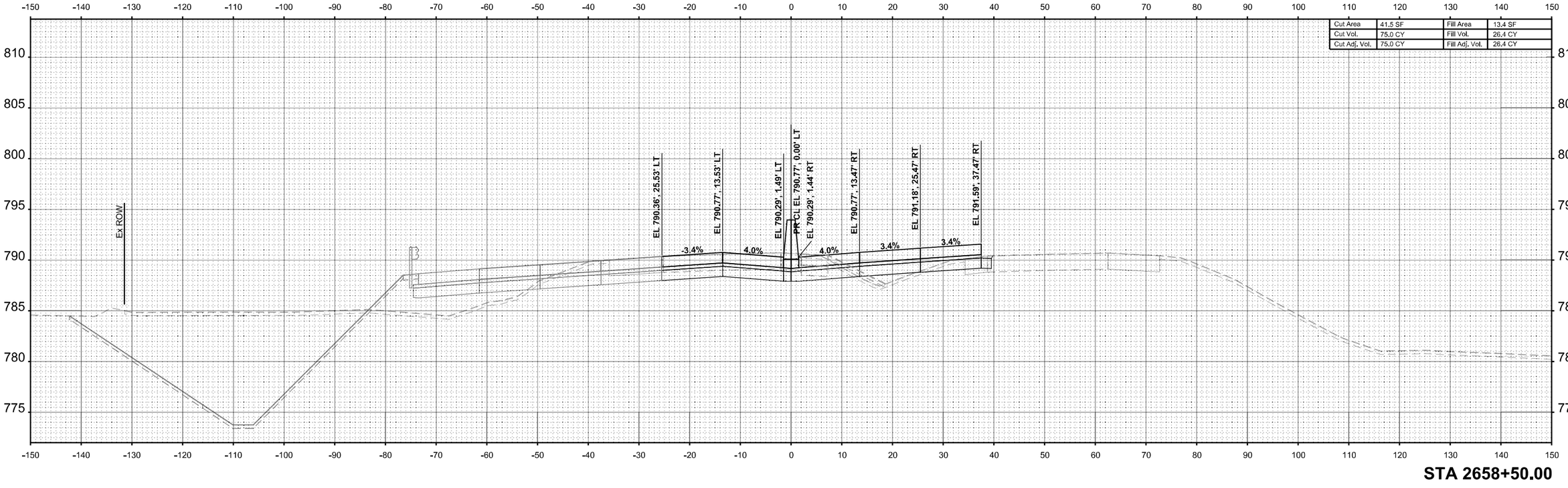

STA 2658+50.00

ORIGINAL SURVEY		BY	DATE
NOTE BOOK	SURVEYED		
NO.____	PLOTTED		
	TEMPLATE		
	AREAS		
	AREAS CHECKED		

MODEL: I-39 Mainline Stage 2 - XS - 2658+50.00 (Sheet)
FILE NAME: c:\pwworkdir\benesch projects\projects\d0173808\D264C24-ML-I-39-Stage-2-XS.dgn

benesch
Alfred Benesch & Company
35 W Wacker Drive, Suite 3200
Chicago, Illinois 60601
312-565-0450
Job No. 10800.00

USER NAME = agibson		DESIGNED - T. VOGLER		REVISED -	
		DRAWN - T. VOGLER		REVISED -	
PLOT SCALE = $SCALE$		CHECKED - J.TARDY		REVISED -	
PLOT DATE = 2/7/2025		DATE - 02/14/2025		REVISED -	

STATE OF ILLINOIS
DEPARTMENT OF TRANSPORTATION

CROSS SECTIONS - I-39 SB/NB
STAGE 2

SCALE: 1"=10' | SHEET OF 187 SHEETS | STA. 0+00.00 | TO STA. 0+00.00

F.A.I RTE.	SECTION	COUNTY	TOTAL SHEETS	SHEET NO.
*	(201-3)R & (4-1.5)R	WINNEBAGO	1685	1281
		CONTRACT NO. 64C24		
	ILLINOIS	FED. AID PROJECT		

* FAI ROUTE 39 (I-39) & FAP 301 (US 20)

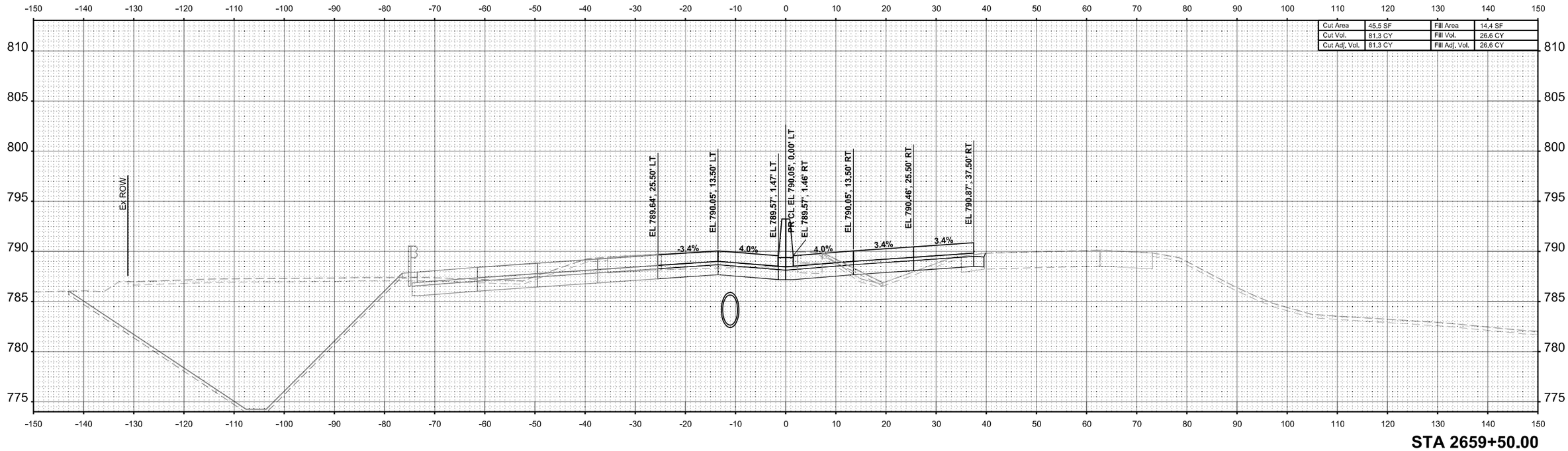

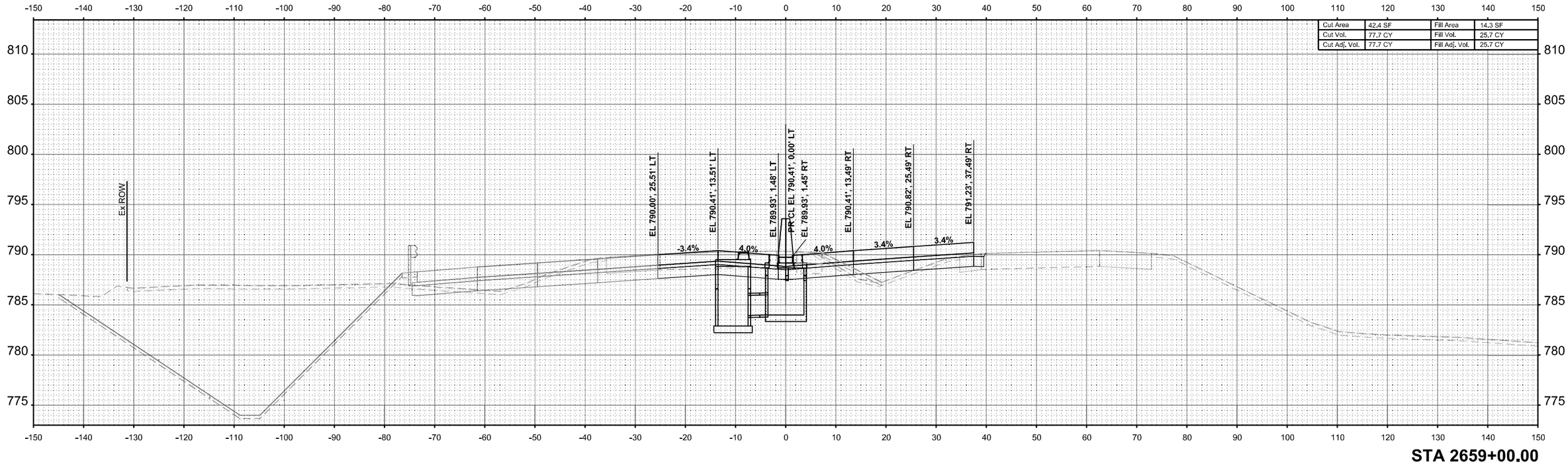

FINAL SURVEY | ORIGINAL SURVEY

	BY	DATE
SURVEYED		
PLOTTED		
TEMPLATE		
AREAS		
AREAS CHECKED		
NOTE BOOK		
NO.		

MODEL: I-39 Mainline Stage 2 - XS - 2659+00.00 (Sheet)
FILE NAME: c:\pwworkdir\benesch projects\projects\d0173808\D264C24-ML-I-39-Stage-2-XS.dgn

benesch
Alfred Benesch & Company
35 W Wacker Drive, Suite 3200
Chicago, Illinois 60601
312-565-0450
Job No. 10800.00

USER NAME	= agibson	DESIGNED	- T. VOGLER	REVISED	-
		DRAWN	- T. VOGLER	REVISED	-
PLOT SCALE	= $SCALE$	CHECKED	- J.TARDY	REVISED	-
PLOT DATE	= 2/7/2025	DATE	- 02/14/2025	REVISED	-

STATE OF ILLINOIS
DEPARTMENT OF TRANSPORTATION

CROSS SECTIONS - I-39 SB/NB
STAGE 2

SCALE: 1"=10' | SHEET OF 187 SHEETS | STA. 0+00.00 | TO STA. 0+00.00

F.A.I RTE.	SECTION	COUNTY	TOTAL SHEETS	SHEET NO.
*	(201-3)R & (4-1.5)R	WINNEBAGO	1685	1282
		CONTRACT NO. 64C24		
	ILLINOIS	FED. AID PROJECT		

* FAI ROUTE 39 (I-39) & FAP 301 (US 20)

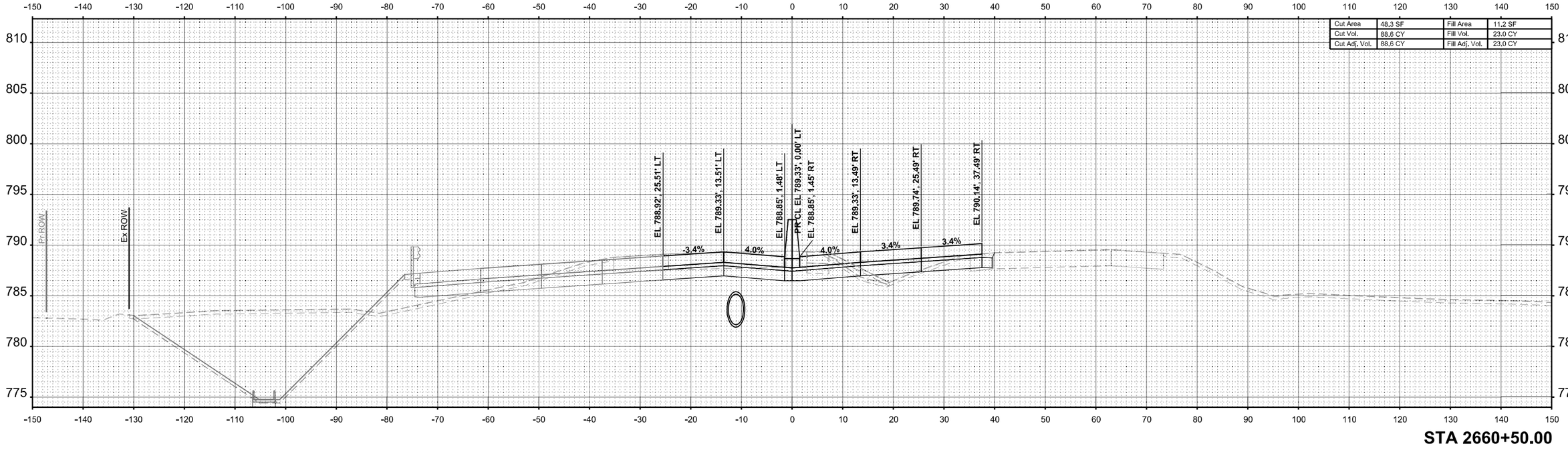

STA 2660+50.00

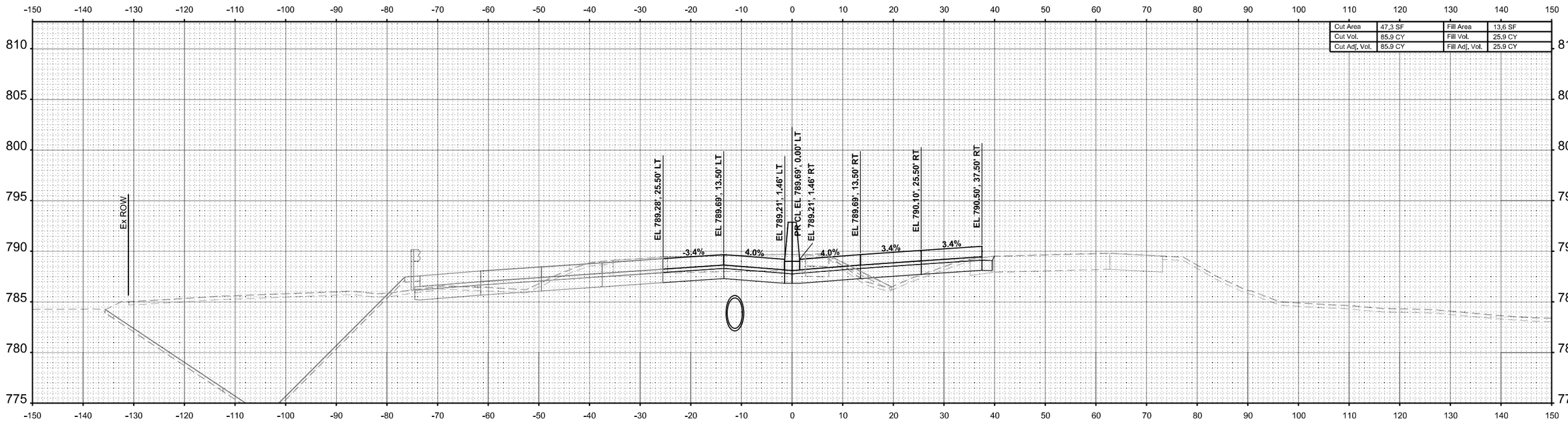

STA 2660+00.00

FINAL SURVEY	BY	DATE
SURVEYED		
PLOTTED		
TEMPLATE		
AREAS		
AREAS CHECKED		
NOTE BOOK		
NO.		

ORIGINAL SURVEY	BY	DATE
SURVEYED		
PLOTTED		
TEMPLATE		
AREAS		
AREAS CHECKED		
NOTE BOOK		
Sheet		

MODEL: I-39 Mainline Stage 2 - XS - 2660+00.00 (Sheet)
FILE NAME: c:\pwworkdir\benesch projects\projects\d0173808\D264C224-MI-I-39-Stage-2-XS.dgn

benesch
Alfred Benesch & Company
35 W Wacker Drive, Suite 3200
Chicago, Illinois 60601
312-565-0450
Job No. 10800.00

USER NAME = agibson		DESIGNED - T. VOGLER		REVISED -	
		DRAWN - T. VOGLER		REVISED -	
PLOT SCALE = $SCALE$		CHECKED - J.TARDY		REVISED -	
PLOT DATE = 2/7/2025		DATE - 02/14/2025		REVISED -	

STATE OF ILLINOIS
DEPARTMENT OF TRANSPORTATION

CROSS SECTIONS - I-39 SB/NB
STAGE 2

SCALE: 1"=10' | SHEET OF 187 SHEETS | STA. 0+00.00 | TO STA. 0+00.00

F.A.I RTE.	SECTION	COUNTY	TOTAL SHEETS	SHEET NO.
*	(201-3)R & (4-1.5)R	WINNEBAGO	1685	1283
		CONTRACT NO. 64C24		
	ILLINOIS	FED. AID PROJECT		

* FAI ROUTE 39 (I-39) & FAP 301 (US 20)

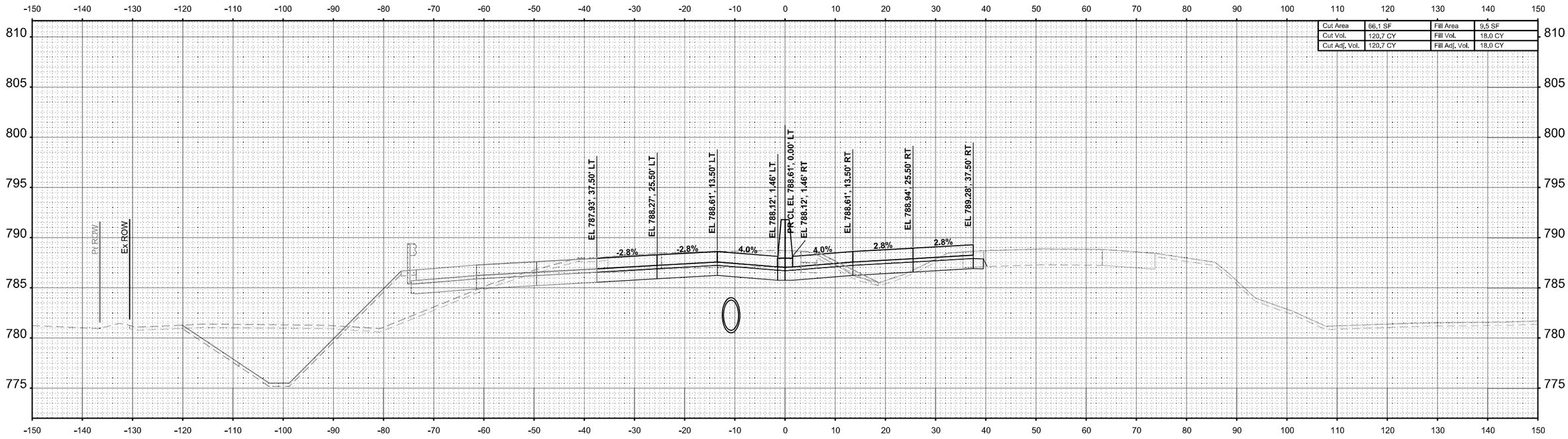

STA 2661+50.00

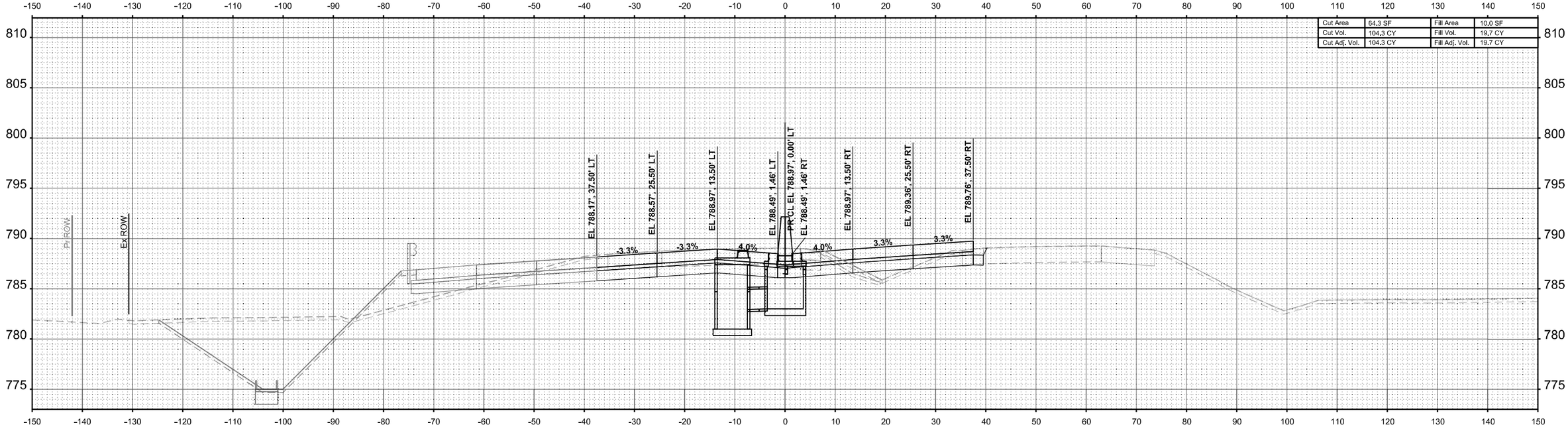

STA 2661+00.00

USER NAME = agibson	DESIGNED - T. VOGLER	REVISED -	
	DRAWN - T. VOGLER	REVISED -	
PLOT SCALE = $SCALE$	CHECKED - J.TARDY	REVISED -	
PLOT DATE = 2/7/2025	DATE - 02/14/2025	REVISED -	

benesch
Alfred Benesch & Company
35 W Wacker Drive, Suite 3200
Chicago, Illinois 60601
312-565-0450
Job No. 10800.00

STATE OF ILLINOIS
DEPARTMENT OF TRANSPORTATION

CROSS SECTIONS - I-39 SB/NB
STAGE 2

SCALE: 1"=10' | SHEET OF 187 SHEETS | STA. 0+00.00 | TO STA. 0+00.00

F.A.I RTE.	SECTION	COUNTY	TOTAL SHEETS	SHEET NO.
*	(201-3)R & (4-1.5)R	WINNEBAGO	1685	1284
		CONTRACT NO. 64C24		
	ILLINOIS	FED. AID PROJECT		

* FAI ROUTE 39 (I-39) & FAP 301 (US 20)

FINAL SURVEY / ORIGINAL SURVEY
NOTE BOOK
SURVEYED
PLOTTED
TEMPLATE
AREAS
AREAS CHECKED
BY
DATE
NO.

MODEL: I-39 Mainline Stage 2 - XS - 2661+00.00 (Sheet)
FILE NAME: c:\pwworkdir\benesch projects\projects\d0173808\D264C24-ML-I-39-Stage-2-XS.dgn

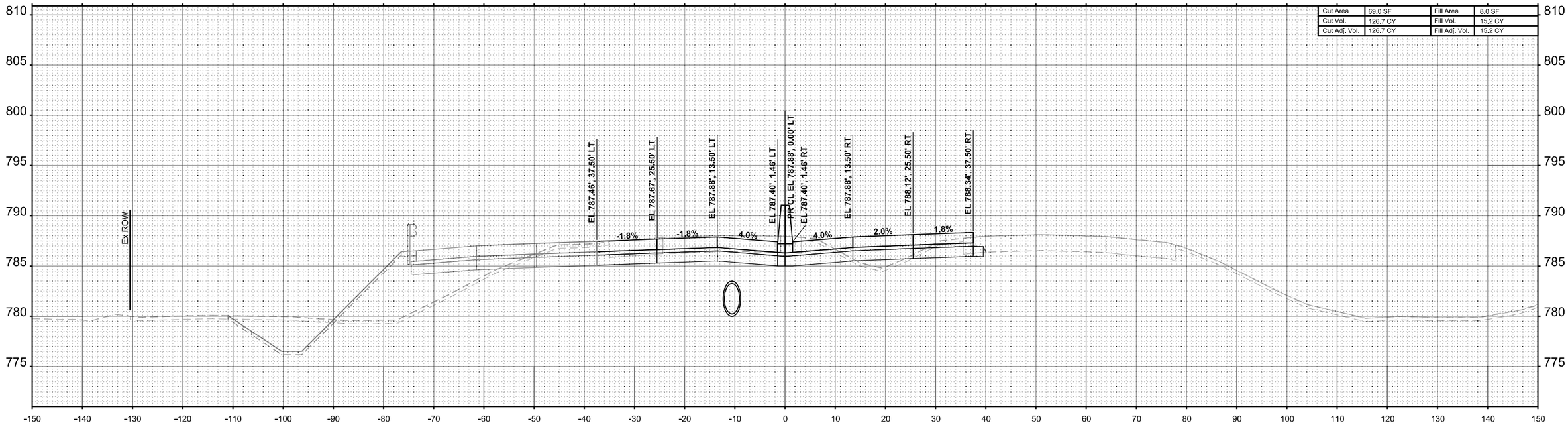

STA 2662+50.00

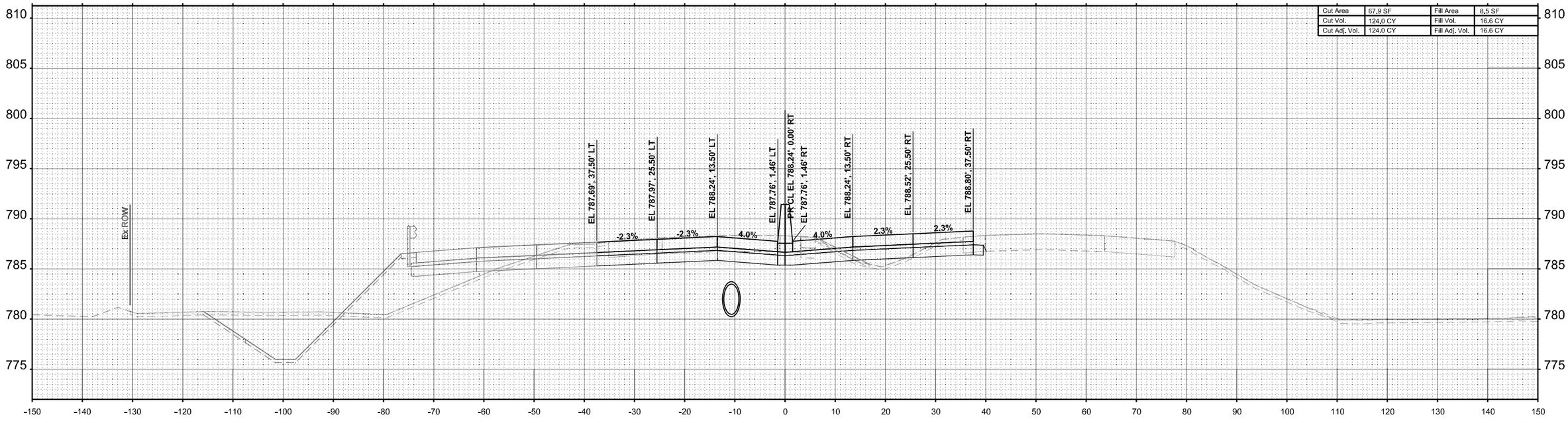

STA 2662+00.00

FINAL SURVEY / ORIGINAL SURVEY

	BY	DATE
SURVEYED		
PLOTTED		
TEMPLATE		
AREAS		
AREAS CHECKED		
NOTE BOOK		
NO.		

MODEL: I-39 Mainline Stage 2 - XS - 2662+00.00 (Sheet)
FILE NAME: c:\pwworkdir\benesch projects\projects\d0173808\D264C24-MI-I-39-Stage-2-XS.dgn

benesch
Alfred Benesch & Company
35 W Wacker Drive, Suite 3200
Chicago, Illinois 60601
312-565-0450
Job No. 10800.00

USER NAME	= agibson	DESIGNED	- T. VOGLER	REVISED	-
		DRAWN	- T. VOGLER	REVISED	-
PLOT SCALE	= $SCALE$	CHECKED	- J.TARDY	REVISED	-
PLOT DATE	= 2/7/2025	DATE	- 02/14/2025	REVISED	-

STATE OF ILLINOIS
DEPARTMENT OF TRANSPORTATION

CROSS SECTIONS - I-39 SB/NB
STAGE 2

SCALE: 1"=10' | SHEET OF 187 SHEETS | STA. 0+00.00 | TO STA. 0+00.00

F.A.I RTE.	SECTION	COUNTY	TOTAL SHEETS	SHEET NO.
*	(201-3)R & (4-1.5)R	WINNEBAGO	1685	1285
		CONTRACT NO. 64C24		
	ILLINOIS	FED. AID PROJECT		

* FAI ROUTE 39 (I-39) & FAP 301 (US 20)

FINAL SURVEY		BY	DATE
NOTE BOOK	SURVEYED		
NO.	PLOTTED		
	TEMPLATE		
	AREAS		
	AREAS CHECKED		

ORIGINAL SURVEY		BY	DATE
NOTE BOOK	SURVEYED		
NO.	PLOTTED		
	TEMPLATE		
	AREAS		
	AREAS CHECKED		

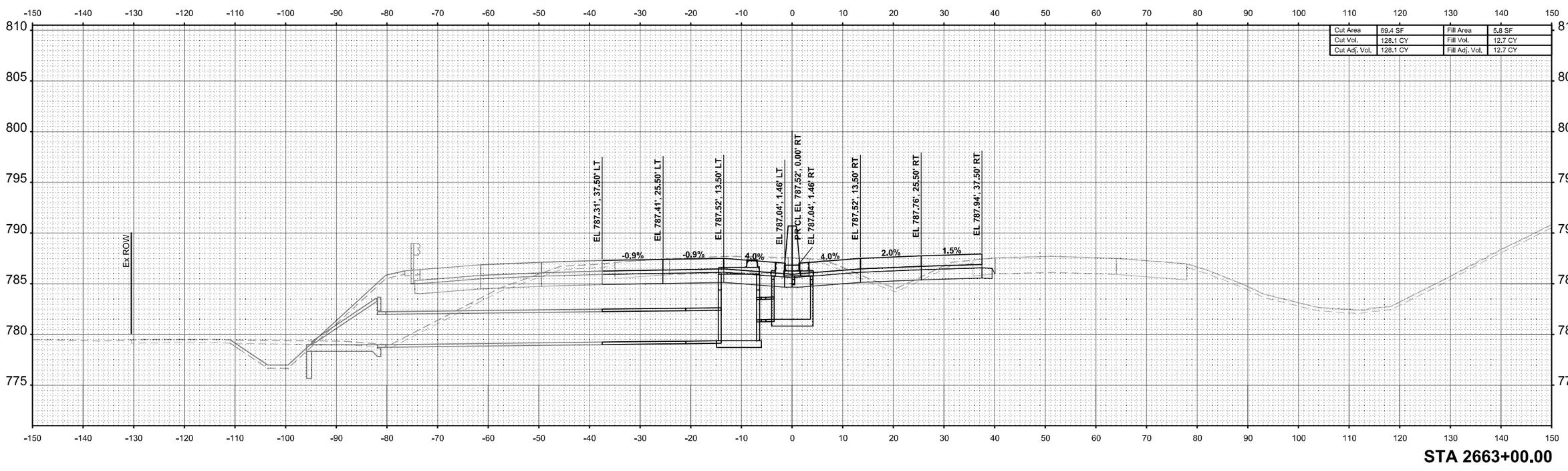

STA 2663+00.00

MODEL: I-39 Mainline Stage 2 - XS - 2663+00.00 (Sheet)
FILE NAME: c:\pwworkdir\benesch projects\projects\d0173808\D264C24-ML-I-39-Stage-2-XS.dgn

benesch
Alfred Benesch & Company
35 W Wacker Drive, Suite 3200
Chicago, Illinois 60601
312-565-0450
Job No. 10800.00

USER NAME = agibson		DESIGNED - T. VOGLER	REVISED -	
		DRAWN - T. VOGLER	REVISED -	
PLOT SCALE = $SCALE$		CHECKED - J.TARDY	REVISED -	
PLOT DATE = 2/7/2025		DATE - 02/14/2025	REVISED -	

STATE OF ILLINOIS
DEPARTMENT OF TRANSPORTATION

CROSS SECTIONS - I-39 SB/NB
STAGE 2

SCALE: 1"=10' | SHEET OF 187 SHEETS | STA. 0+00.00 | TO STA. 0+00.00

F.A.I RTE.	SECTION	COUNTY	TOTAL SHEETS	SHEET NO.
*	(201-3)R & (4-1.5)R	WINNEBAGO	1685	1286
		CONTRACT NO. 64C24		
	ILLINOIS	FED. AID PROJECT		

* FAI ROUTE 39 (I-39) & FAP 301 (US 20)

FINAL SURVEY		BY	DATE
NOTE BOOK	SURVEYED		
NO.	PLOTTED		
	TEMPLATE		
	AREAS		
	AREAS CHECKED		

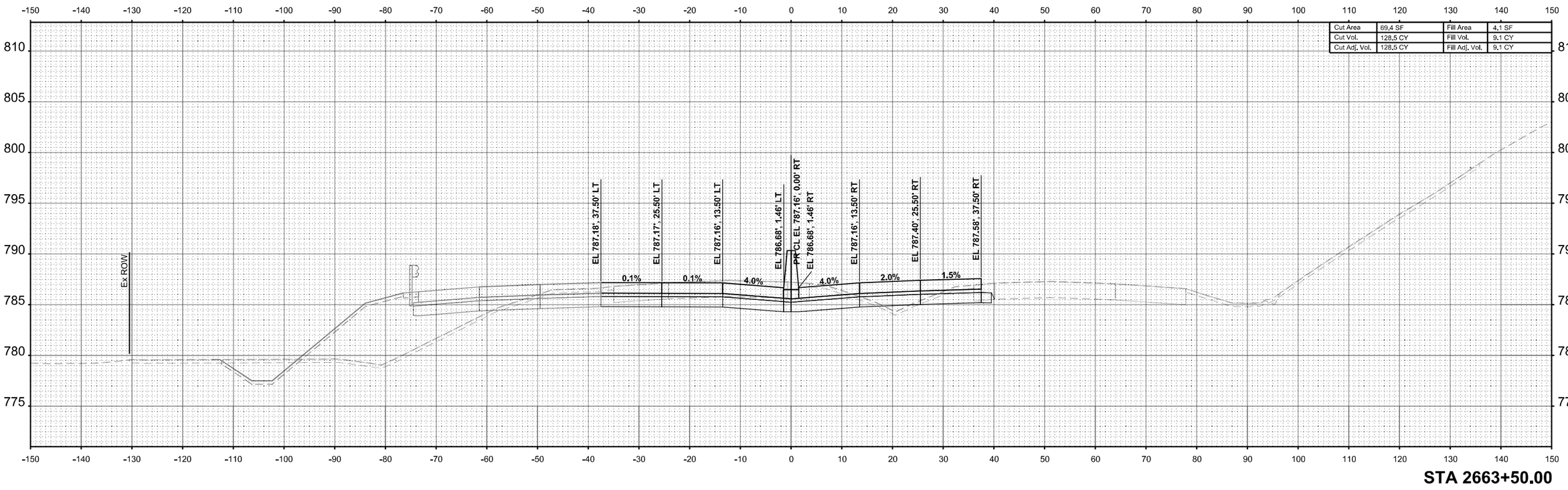

Cut Area	69.4 SF	Fill Area	4.1 SF
Cut Vol.	128.5 CY	Fill Vol.	9.1 CY
Cut Adj. Vol.	128.5 CY	Fill Adj. Vol.	9.1 CY

STA 2663+50.00

ORIGINAL SURVEY		BY	DATE
NOTE BOOK	SURVEYED		
NO.	PLOTTED		
	TEMPLATE		
	AREAS		
	AREAS CHECKED		

MODEL: I-39 Mainline Stage 2 - XS - 2663+50.00 (Sheet)
FILE NAME: c:\pwworkdir\benesch projects\projects\d0173808\D264C24-ML-I-39-Stage-2-XS.dgn

benesch
Alfred Benesch & Company
35 W Wacker Drive, Suite 3200
Chicago, Illinois 60601
312-565-0450
Job No. 10800.00

USER NAME	= agibson	DESIGNED	- T. VOGLER	REVISED	-
		DRAWN	- T. VOGLER	REVISED	-
PLOT SCALE	= $SCALE$	CHECKED	- J.TARDY	REVISED	-
PLOT DATE	= 2/7/2025	DATE	- 02/14/2025	REVISED	-

STATE OF ILLINOIS
DEPARTMENT OF TRANSPORTATION

CROSS SECTIONS - I-39 SB/NB
STAGE 2

SCALE: 1"=10' | SHEET OF 187 SHEETS | STA. 0+00.00 | TO STA. 0+00.00

F.A.I RTE.	SECTION	COUNTY	TOTAL SHEETS	SHEET NO.
*	(201-3)R & (4-1.5)R	WINNEBAGO	1685	1287
		CONTRACT NO. 64C24		
	ILLINOIS	FED. AID PROJECT		

* FAI ROUTE 39 (I-39) & FAP 301 (US 20)

FINAL SURVEY		BY	DATE
	SURVEYED		
	PLOTTED		
NOTE BOOK	TEMPLATE		
NO.	AREAS		
	AREAS CHECKED		

ORIGINAL SURVEY		BY	DATE
	SURVEYED		
	PLOTTED		
NOTE BOOK	TEMPLATE		
NO.	AREAS		
	AREAS CHECKED		

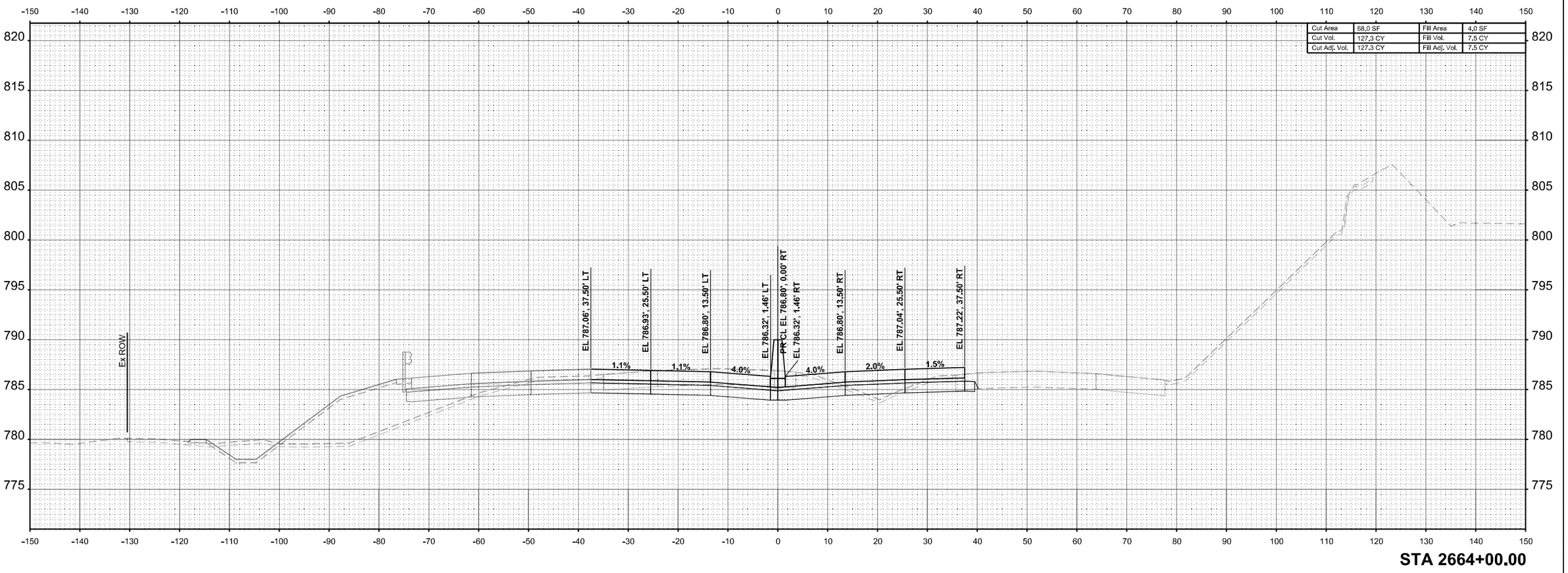

MODEL: I-39 Mainline Stage 2 - XS - 2664+00.00 [Sheet]
FILE NAME: c:\pwwordir\benesch projects\projects\d0173808\D2664C24-ML-I-39-Stage-2-XS.dgn

benesch
Alfred Benesch & Company
35 W Wacker Drive, Suite 3300
Chicago, Illinois 60601
312-565-0450 Job No. 10800.00

USER NAME = agibson	DESIGNED - T. VOGLER	REVISED -	
	DRAWN - T. VOGLER	REVISED -	
PLOT SCALE = $SCALE$	CHECKED - J.TARDY	REVISED -	
PLOT DATE = 2/7/2025	DATE - 02/14/2025	REVISED -	

STATE OF ILLINOIS
DEPARTMENT OF TRANSPORTATION

CROSS SECTIONS - I-39 SB/NB
STAGE 2

SCALE: 1"=10' | SHEET OF 187 SHEETS | STA. 0+00.00 | TO STA. 0+00.00

F.A.I RTE.	SECTION	COUNTY	TOTAL SHEETS	SHEET NO.
*	(201-3)R & (4-1,5)R	WINNEBAGO	1685	1288
		CONTRACT NO. 64C24		
		ILLINOIS	FED. AID PROJECT	

* FAI ROUTE 39 (I-39) & FAP 301 (US 20)

FINAL SURVEY		BY	DATE
	SURVEYED		
	PLOTTED		
	TEMPLATE		
NOTE BOOK	AREAS		
NO.	AREAS CHECKED		

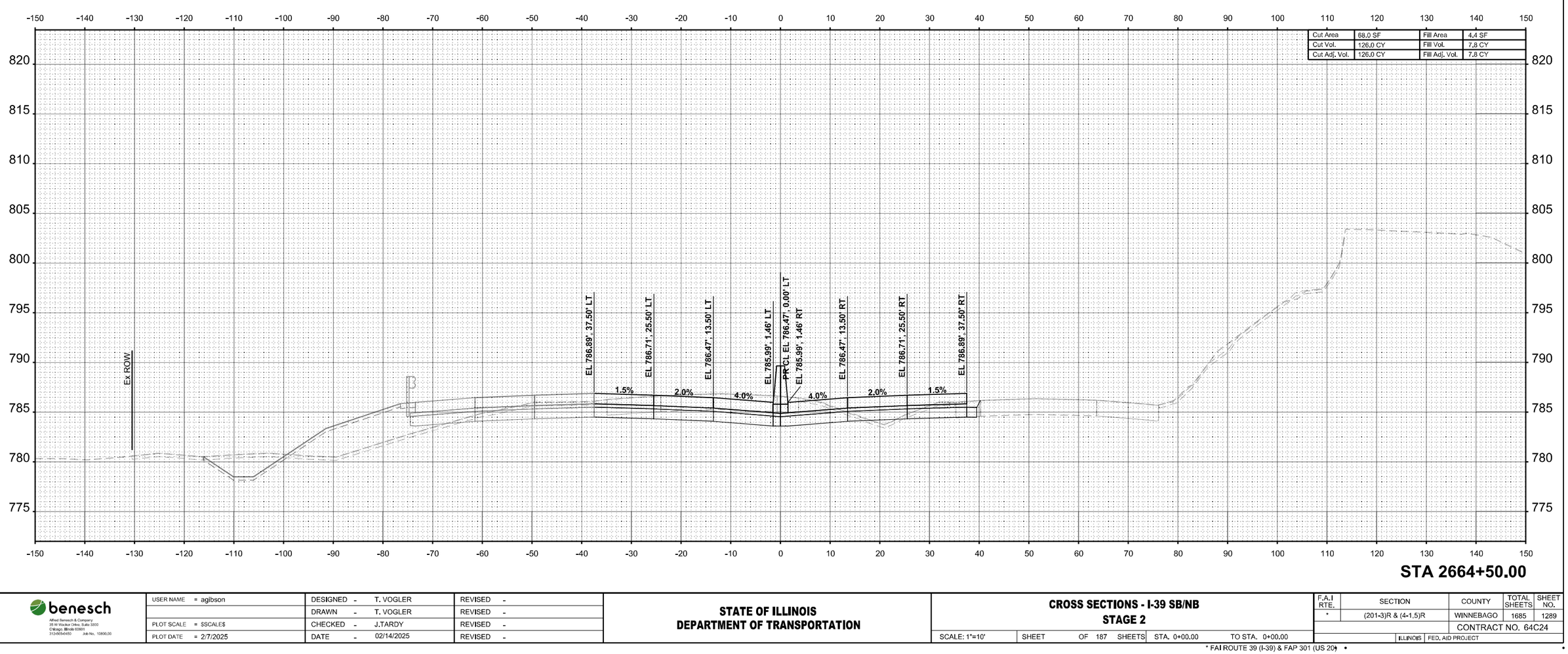

STA 2664+50.00

ORIGINAL SURVEY		BY	DATE
	SURVEYED		
	PLOTTED		
	TEMPLATE		
NOTE BOOK	AREAS		
Sheet	AREAS CHECKED		

MODEL: I-39 Mainline Stage 2 - XS - 2664+50.00 (Sheet)
FILE NAME: c:\pwwordir\benesch projects\projects\d0173808\D2664C24-ML-I-39-Stage-2-XS.dgn

benesch
Alfred Benesch & Company
35 W Wacker Drive, Suite 3200
Chicago, Illinois 60601
312-565-0450 Job No. 15800.00

USER NAME	= agibson	DESIGNED	- T. VOGLER	REVISED	-
		DRAWN	- T. VOGLER	REVISED	-
PLOT SCALE	= $SCALE$	CHECKED	- J.TARDY	REVISED	-
PLOT DATE	= 2/7/2025	DATE	- 02/14/2025	REVISED	-

STATE OF ILLINOIS
DEPARTMENT OF TRANSPORTATION

CROSS SECTIONS - I-39 SB/NB
STAGE 2

SCALE: 1"=10' | SHEET OF 187 SHEETS | STA. 0+00.00 | TO STA. 0+00.00

F.A.I RTE.	SECTION	COUNTY	TOTAL SHEETS	SHEET NO.
*	(201-3)R & (4-1,5)R	WINNEBAGO	1685	1289
		CONTRACT NO. 64C24		
	ILLINOIS	FED. AID PROJECT		

* FAI ROUTE 39 (I-39) & FAP 301 (US 20)

FINAL SURVEY		BY	DATE
	SURVEYED		
	PLOTTED		
	TEMPLATE		
NOTE BOOK	AREAS		
NO.	AREAS CHECKED		

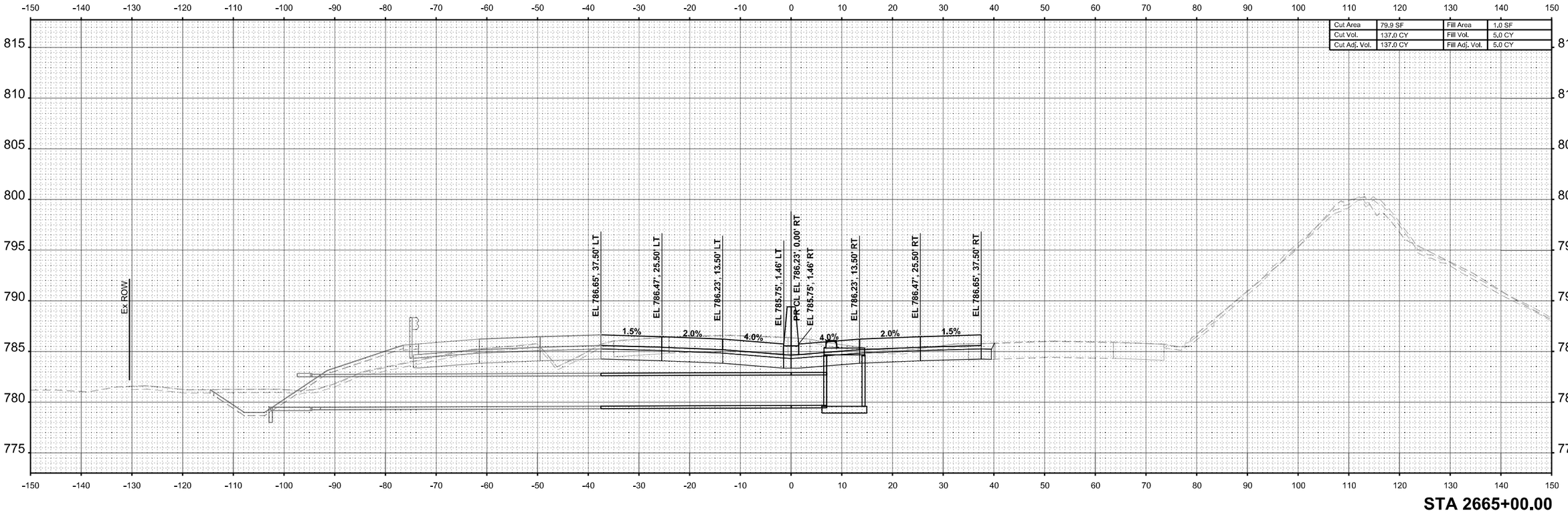

STA 2665+00.00

ORIGINAL SURVEY		BY	DATE
	SURVEYED		
	PLOTTED		
	TEMPLATE		
NOTE BOOK	AREAS		
NO. Sheet	AREAS CHECKED		

MODEL: I-39 Mainline Stage 2 - XS - 2665+00.00 (Sheet)
FILE NAME: c:\pwworkdir\benesch projects\projects\d0173808\D264C24-MI-I-39-Stage-2-XS.dgn

benesch
Alfred Benesch & Company
35 W Wacker Drive, Suite 3200
Chicago, Illinois 60601
312-565-0450 Job No. 10800.00

USER NAME	= agibson	DESIGNED	- T. VOGLER	REVISED	-
		DRAWN	- T. VOGLER	REVISED	-
PLOT SCALE	= $SCALE$	CHECKED	- J.TARDY	REVISED	-
PLOT DATE	= 2/7/2025	DATE	- 02/14/2025	REVISED	-

STATE OF ILLINOIS
DEPARTMENT OF TRANSPORTATION

CROSS SECTIONS - I-39 SB/NB
STAGE 2

SCALE: 1"=10' | SHEET OF 187 SHEETS | STA. 0+00.00 | TO STA. 0+00.00

F.A.I RTE.	SECTION	COUNTY	TOTAL SHEETS	SHEET NO.
*	(201-3)R & (4-1.5)R	WINNEBAGO	1685	1290
		CONTRACT NO. 64C24		
	ILLINOIS	FED. AID PROJECT		

* FAI ROUTE 39 (I-39) & FAP 301 (US 20)

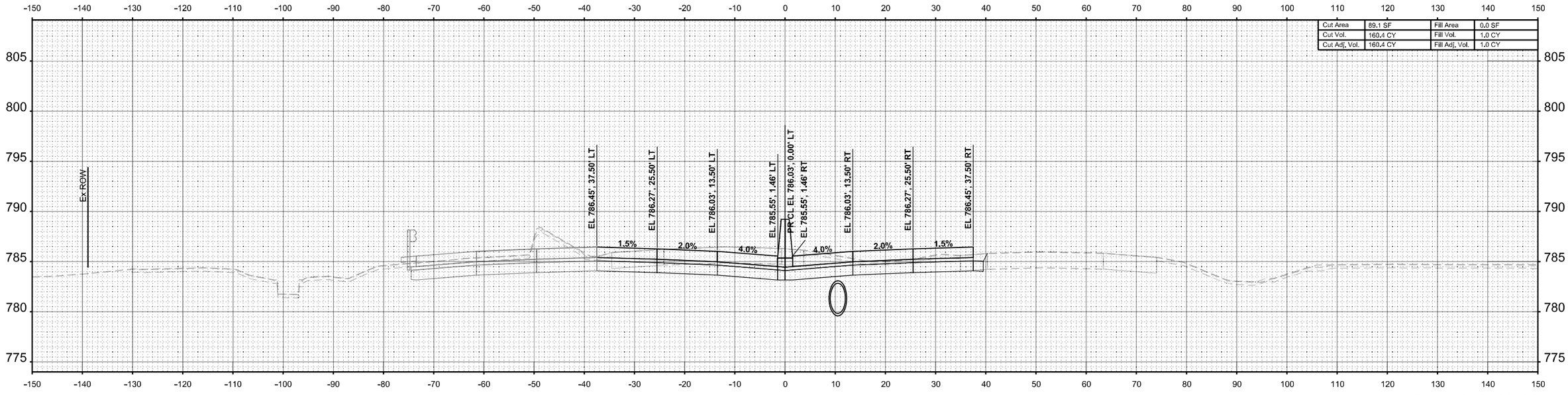

STA 2666+00.00

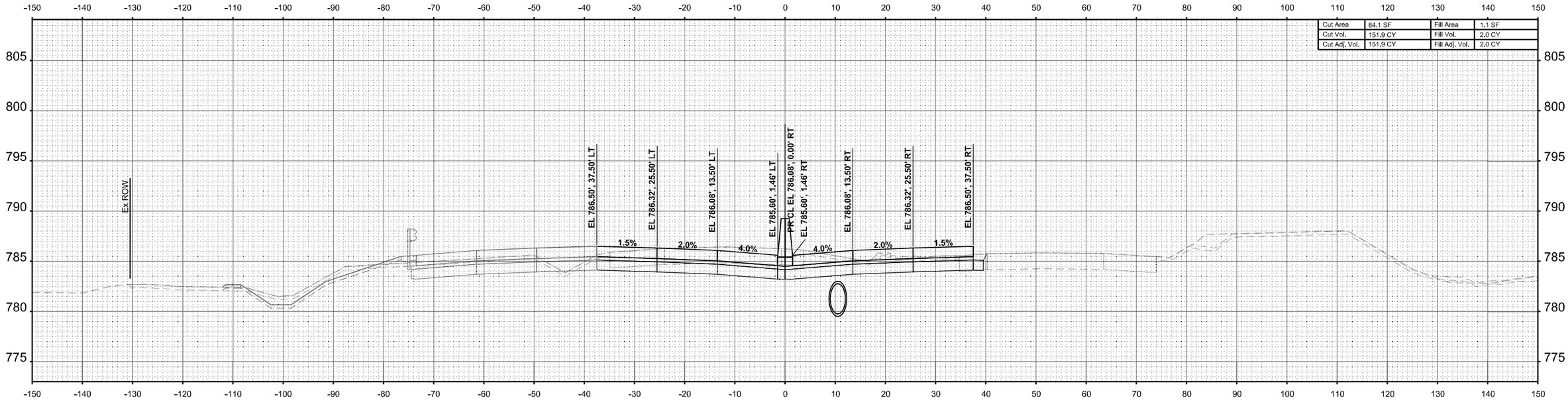

STA 2665+50.00

FINAL SURVEY | NOTE BOOK | (Sheet) | NO.
SURVEYED | PLOTTED | TEMPLATE | AREAS | AREAS CHECKED
BY | DATE

ORIGINAL SURVEY | NOTE BOOK | (Sheet) | NO.
SURVEYED | PLOTTED | TEMPLATE | AREAS | AREAS CHECKED
BY | DATE

MODEL: I-39 Mainline Stage 2 - XS - 2665+50.00 (Sheet)
FILE NAME: c:\pwworkdir\benesch projects\projects\d0173808\D2642C24-ML-I-39-Stage-2-XS.dgn

benesch
Alfred Benesch & Company
35 W Wacker Drive, Suite 3200
Chicago, Illinois 60601
312-565-0450 Job No. 10800.00

USER NAME = agibson	DESIGNED - T. VOGLER	REVISED -	
	DRAWN - T. VOGLER	REVISED -	
PLOT SCALE = $SCALE$	CHECKED - J.TARDY	REVISED -	
PLOT DATE = 2/7/2025	DATE - 02/14/2025	REVISED -	

STATE OF ILLINOIS
DEPARTMENT OF TRANSPORTATION

CROSS SECTIONS - I-39 SB/NB
STAGE 2

SCALE: 1"=10' | SHEET OF 187 SHEETS | STA. 0+00.00 | TO STA. 0+00.00

F.A.I RTE.	SECTION	COUNTY	TOTAL SHEETS	SHEET NO.
*	(201-3)R & (4-1.5)R	WINNEBAGO	1685	1291
		CONTRACT NO. 64C24		
	ILLINOIS	FED. AID PROJECT		

* FAI ROUTE 39 (I-39) & FAP 301 (US 20)

FINAL SURVEY		BY	DATE
NOTE BOOK	SURVEYED		
	PLOTTED		
NO.	TEMPLATE		
	AREAS		
	AREAS CHECKED		

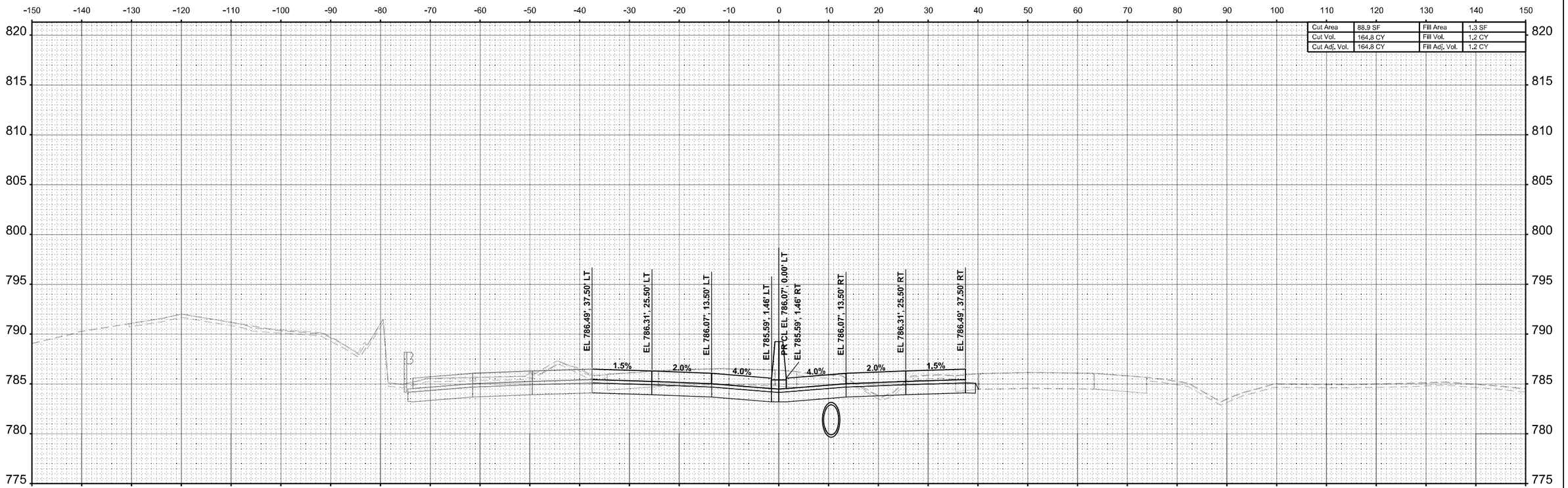

Cut Area	88.9 SF	Fill Area	1.3 SF
Cut Vol.	164.8 CY	Fill Vol.	1.2 CY
Cut Adj. Vol.	164.8 CY	Fill Adj. Vol.	1.2 CY

STA 2666+50.00

ORIGINAL SURVEY		BY	DATE
NOTE BOOK	SURVEYED		
Sheet	PLOTTED		
	TEMPLATE		
	AREAS		
	AREAS CHECKED		

MODEL: I-39 Mainline Stage 2 - XS - 2666+50.00 (Sheet)
FILE NAME: c:\pwworkdir\benesch projects\projects\d0173808\D264C24-ML-I-39-Stage-2-XS.dgn

benesch
Alfred Benesch & Company
35 W Wacker Drive, Suite 3200
Chicago, Illinois 60601
312-565-0450 Job No. 10800.00

USER NAME	= agibson	DESIGNED	- T. VOGLER	REVISED	-
		DRAWN	- T. VOGLER	REVISED	-
PLOT SCALE	= $SCALE$	CHECKED	- J.TARDY	REVISED	-
PLOT DATE	= 2/7/2025	DATE	- 02/14/2025	REVISED	-

STATE OF ILLINOIS
DEPARTMENT OF TRANSPORTATION

CROSS SECTIONS - I-39 SB/NB
STAGE 2

SCALE: 1"=10' | SHEET OF 187 SHEETS | STA. 0+00.00 | TO STA. 0+00.00

F.A.I RTE.	SECTION	COUNTY	TOTAL SHEETS	SHEET NO.
*	(201-3)R & (4-1,5)R	WINNEBAGO	1685	1292
		CONTRACT NO. 64C24		
	ILLINOIS	FED. AID PROJECT		

* FAI ROUTE 39 (I-39) & FAP 301 (US 20)

Cut Area	84.8 SF	Fill Area	1.4 SF
Cut Vol.	160.8 CY	Fill Vol.	2.5 CY
Cut Adj. Vol.	160.8 CY	Fill Adj. Vol.	2.5 CY

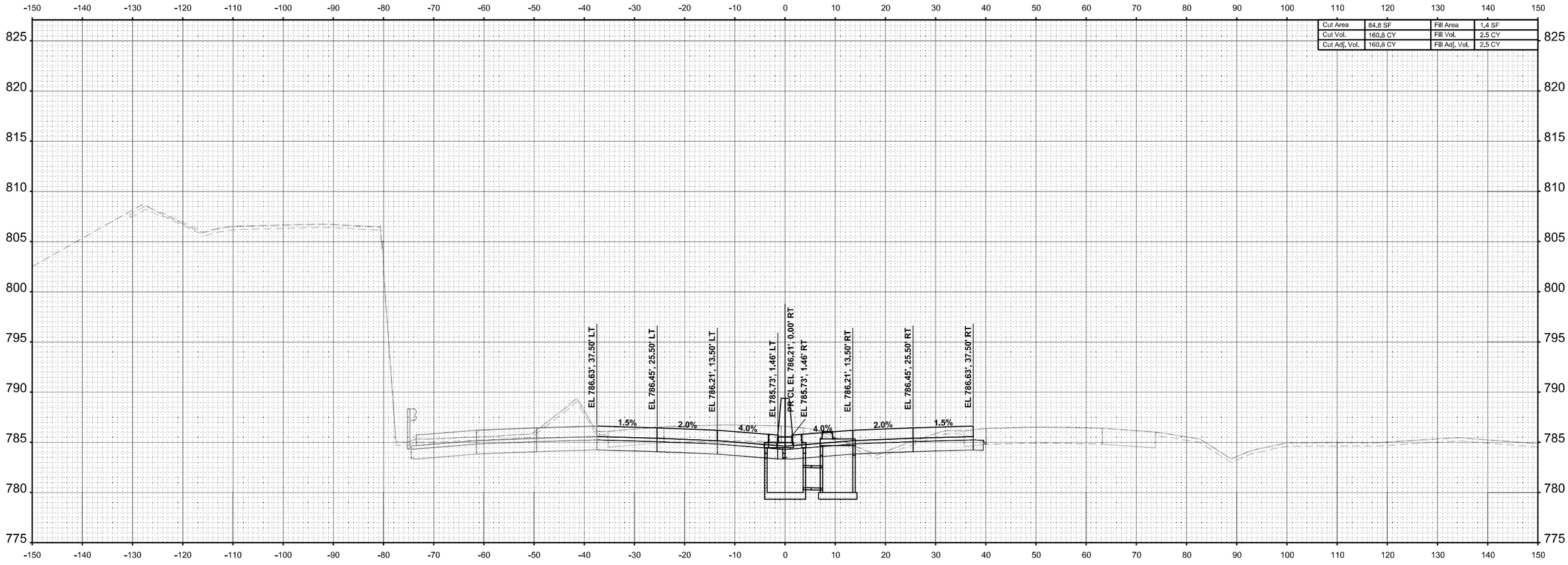

STA 2667+00.00

FINAL SURVEY	BY	DATE
SURVEYED		
PLOTTED		
TEMPLATE		
ANGLES		
NOTE BOOK		
NO.	AREAS CHECKED	

ORIGINAL SURVEY	BY	DATE
SURVEYED		
PLOTTED		
TEMPLATE		
ANGLES		
NOTE BOOK		
NO.	AREAS CHECKED	

MODEL: I-39 Mainline Stage 2 - XS - 2667+00.00 (Sheet)
FILE NAME: c:\pwworkdir\benesch projects\projects\d0173808\D264C24-ML-I-39-Stage-2-XS.dgn

benesch
Alfred Benesch & Company
35 W Wacker Drive, Suite 3200
Chicago, Illinois 60601
312-565-0450 Job No. 10800.00

USER NAME = agibson	DESIGNED - T. VOGLER	REVISED -
	DRAWN - T. VOGLER	REVISED -
PLOT SCALE = $SCALE$	CHECKED - J.TARDY	REVISED -
PLOT DATE = 2/7/2025	DATE - 02/14/2025	REVISED -

STATE OF ILLINOIS
DEPARTMENT OF TRANSPORTATION

CROSS SECTIONS - I-39 SB/NB
STAGE 2

SCALE: 1"=10' | SHEET OF 187 SHEETS | STA. 0+00.00 | TO STA. 0+00.00

F.A.I RTE.	SECTION	COUNTY	TOTAL SHEETS	SHEET NO.
*	(201-3)R & (4-1,5)R	WINNEBAGO	1685	1293
		CONTRACT NO. 64C24		
	ILLINOIS	FED. AID PROJECT		

* FAI ROUTE 39 (I-39) & FAP 301 (US 20)

FINAL SURVEY		BY	DATE
NO.	SURVEYED		
NOTE BOOK	PLOTTED		
	TEMPLATE		
	AREAS		
	AREAS CHECKED		

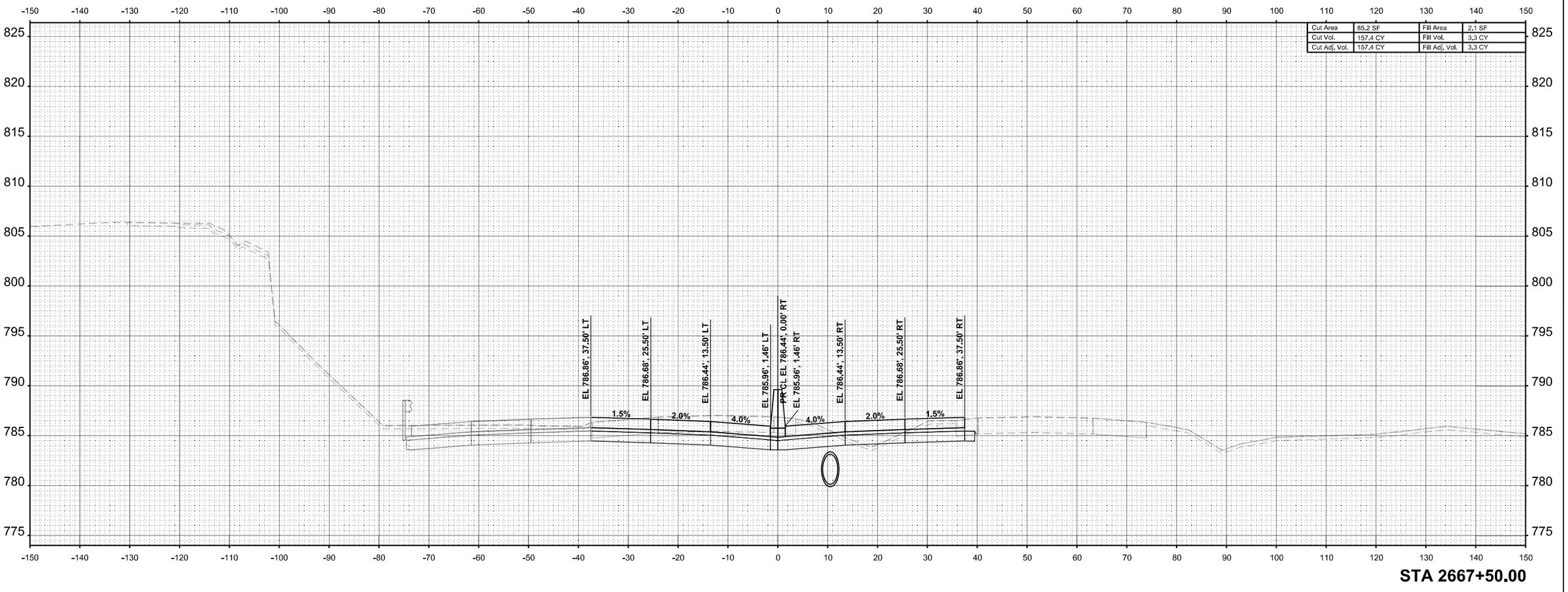

STA 2667+50.00

FINAL SURVEY		BY	DATE
ORIGINAL SURVEY	SURVEYED		
	PLOTTED		
NOTE BOOK	TEMPLATE		
	AREAS		
NO.	AREAS CHECKED		

MODEL: I-39 Mainline Stage 2 - XS - 2667+50.00 (Sheet)
FILE NAME: c:\pwworkdir\benesch projects\projects\d0173808\D264C24-ML-I-39-Stage-2-XS.dgn

benesch
Alfred Benesch & Company
35 W Wacker Drive, Suite 3300
Chicago, Illinois 60601
312-565-0450 Job No. 10800.00

USER NAME = agibson		DESIGNED - T. VOGLER		REVISED -	
		DRAWN - T. VOGLER		REVISED -	
PLOT SCALE = $SCALE$		CHECKED - J.TARDY		REVISED -	
PLOT DATE = 2/7/2025		DATE - 02/14/2025		REVISED -	

STATE OF ILLINOIS
DEPARTMENT OF TRANSPORTATION

CROSS SECTIONS - I-39 SB/NB
STAGE 2

SCALE: 1"=10' | SHEET OF 187 SHEETS | STA. 0+00.00 | TO STA. 0+00.00

F.A.I RTE.	SECTION	COUNTY	TOTAL SHEETS	SHEET NO.
*	(201-3)R & (4-1.5)R	WINNEBAGO	1685	1294
		CONTRACT NO. 64C24		
	ILLINOIS	FED. AID PROJECT		

* FAI ROUTE 39 (I-39) & FAP 301 (US 20)

FINAL SURVEY		BY	DATE
NOTE BOOK	SURVEYED		
NO.	PLOTTED		
	TEMPLATE		
	AREAS		
	AREAS CHECKED		

Cut Area	87.7 SF	Fill Area	2.6 SF
Cut Vol.	160.1 CY	Fill Vol.	4.3 CY
Cut Adj. Vol.	160.1 CY	Fill Adj. Vol.	4.3 CY

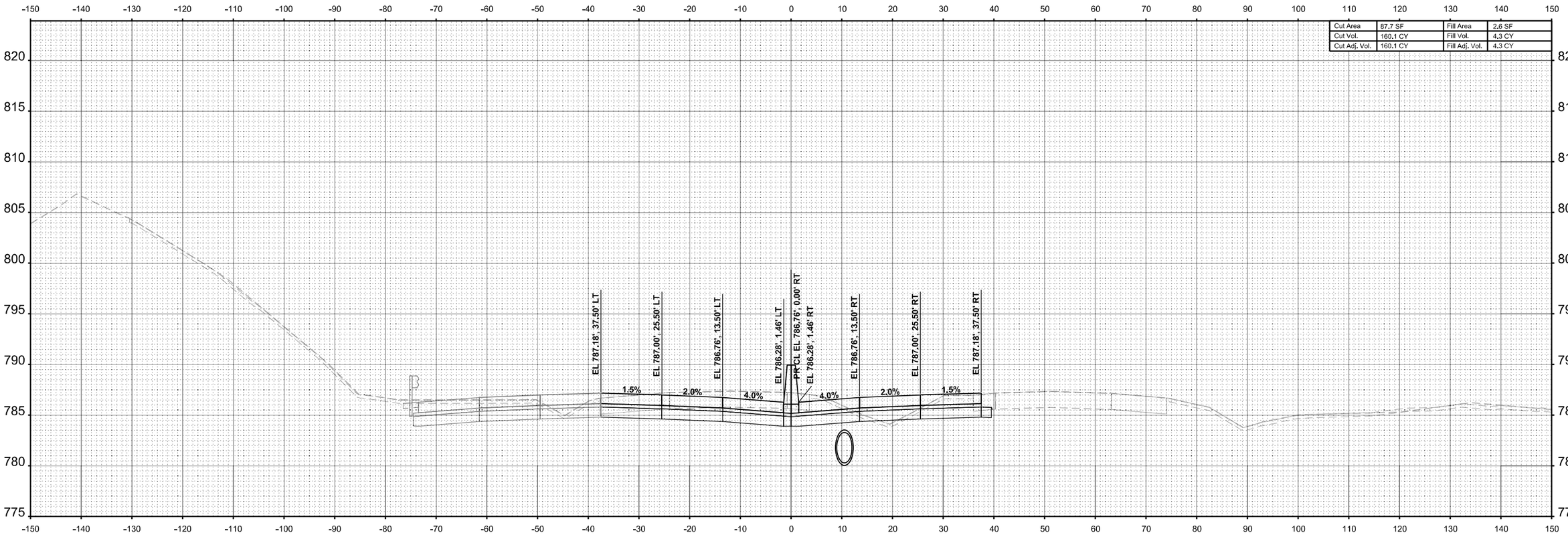

STA 2668+00.00

ORIGINAL SURVEY		BY	DATE
NOTE BOOK	SURVEYED		
NO.	PLOTTED		
	TEMPLATE		
	AREAS		
	AREAS CHECKED		

MODEL: I-39 Mainline Stage 2 - XS - 2668+00.00 (Sheet)
FILE NAME: c:\pwworkdir\benesch projects\projects\d0173808\D264C24-ML-I-39-Stage-2-XS.dgn

benesch
Alfred Benesch & Company
35 W Wacker Drive, Suite 3200
Chicago, Illinois 60601
312-565-0450 Job No. 10800.00

USER NAME = agibson		DESIGNED - T. VOGLER		REVISED -	
		DRAWN - T. VOGLER		REVISED -	
PLOT SCALE = $SCALE$		CHECKED - J.TARDY		REVISED -	
PLOT DATE = 2/7/2025		DATE - 02/14/2025		REVISED -	

STATE OF ILLINOIS
DEPARTMENT OF TRANSPORTATION

CROSS SECTIONS - I-39 SB/NB
STAGE 2

SCALE: 1"=10' | SHEET OF 187 SHEETS | STA. 0+00.00 | TO STA. 0+00.00

F.A.I RTE.	SECTION	COUNTY	TOTAL SHEETS	SHEET NO.
*	(201-3)R & (4-1,5)R	WINNEBAGO	1685	1295
		CONTRACT NO. 64C24		
		ILLINOIS	FED. AID PROJECT	

* FAI ROUTE 39 (I-39) & FAP 301 (US 20)

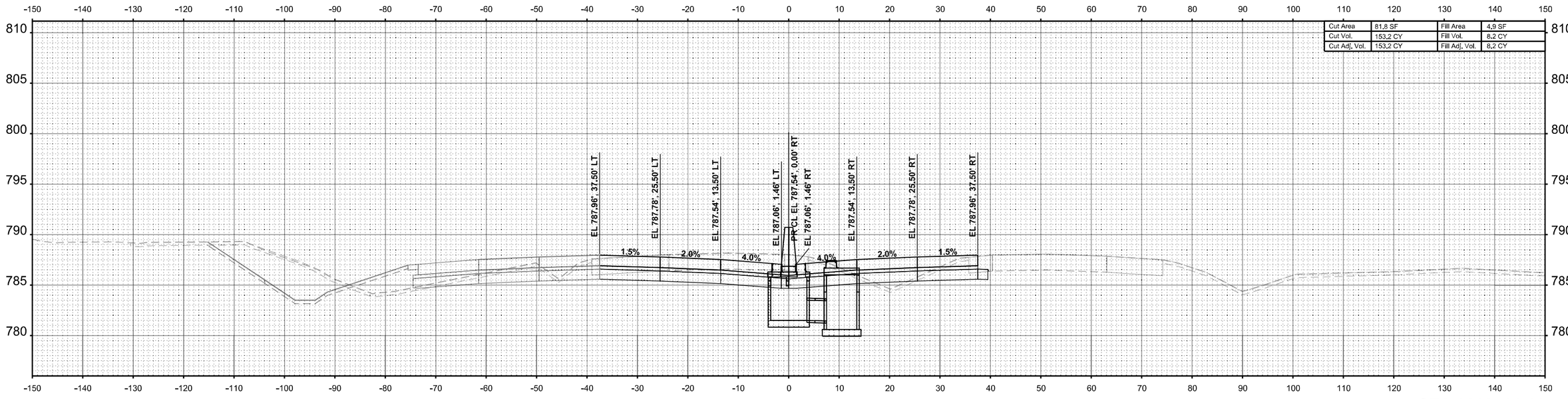

STA 2669+00.00

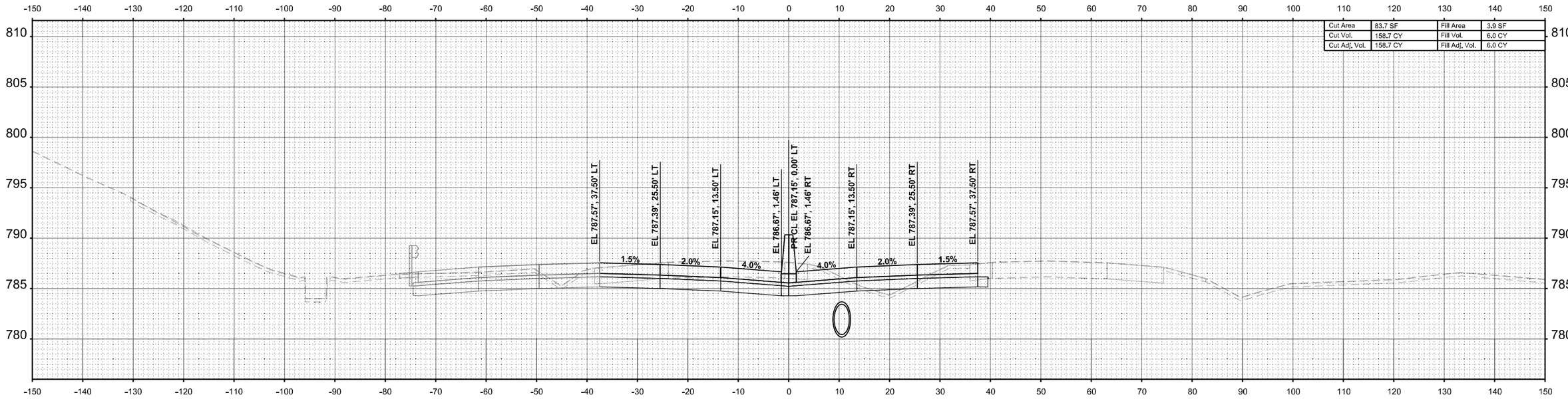

STA 2668+50.00

FINAL SURVEY | NOTE BOOK | NO. | SURVEYED | PLOTTED | TEMPLATE | AREAS | AREAS CHECKED | BY | DATE

ORIGINAL SURVEY | NOTE BOOK | SURVEYED | PLOTTED | TEMPLATE | AREAS | AREAS CHECKED | BY | DATE

MODEL: I-39 Mainline Stage 2 - XS - 2668+50.00 (Sheet)
FILE NAME: c:\pwworkdir\benesch projects\projects\d0173808\D264C24-ML-I-39-Stage-2-XS.dgn

benesch
Alfred Benesch & Company
35 W Wacker Drive, Suite 3300
Chicago, Illinois 60601
312-565-0450
Job No. 10800.00

USER NAME	= agibson	DESIGNED	- T. VOGLER	REVISED	-
		DRAWN	- T. VOGLER	REVISED	-
PLOT SCALE	= $SCALE$	CHECKED	- J.TARDY	REVISED	-
PLOT DATE	= 2/7/2025	DATE	- 02/14/2025	REVISED	-

STATE OF ILLINOIS
DEPARTMENT OF TRANSPORTATION

CROSS SECTIONS - I-39 SB/NB
STAGE 2

SCALE: 1"=10' | SHEET OF 187 SHEETS | STA. 0+00.00 | TO STA. 0+00.00

F.A.I RTE.	SECTION	COUNTY	TOTAL SHEETS	SHEET NO.
*	(201-3)R & (4-1.5)R	WINNEBAGO	1685	1296
		CONTRACT NO. 64C24		
	ILLINOIS	FED. AID PROJECT		

* FAI ROUTE 39 (I-39) & FAP 301 (US 20)

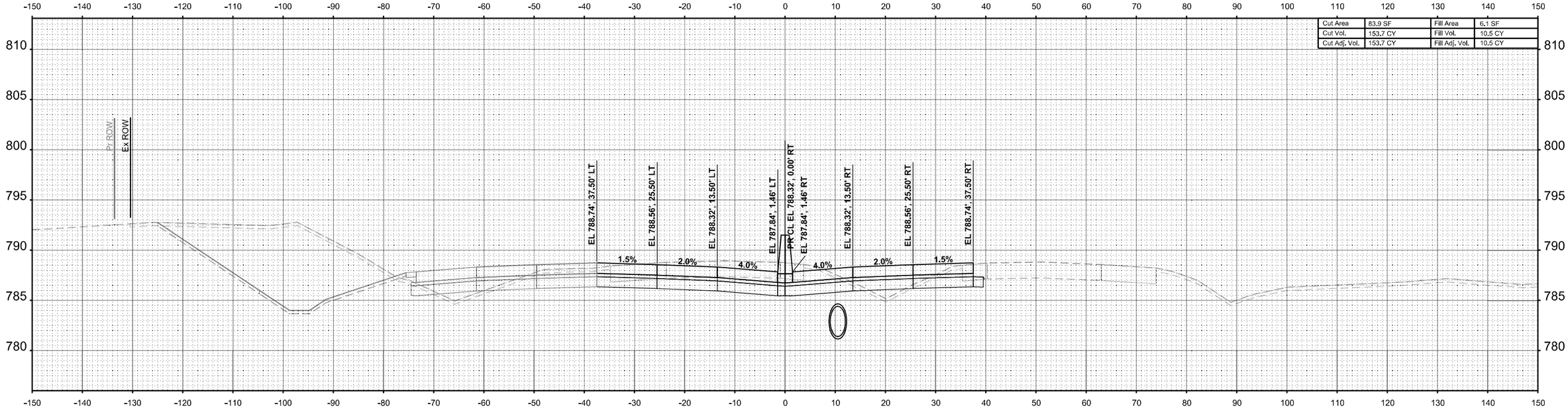

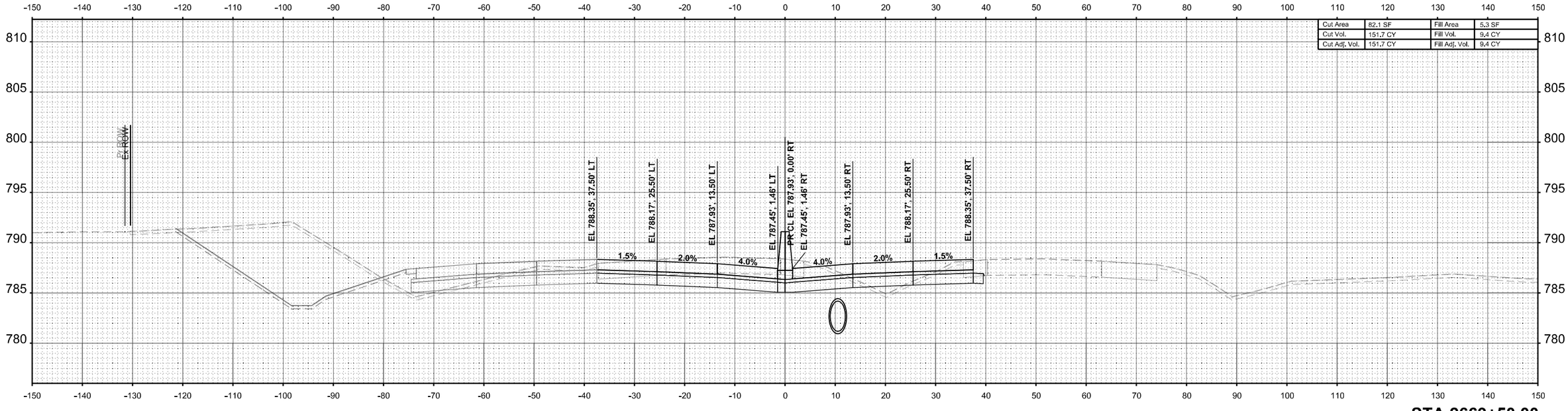

FINAL SURVEY | NOTE BOOK | SURVEYED | PLOTTED | TEMPLATE | AREAS | AREAS CHECKED | BY | DATE | NO.

ORIGINAL SURVEY | NOTE BOOK | Sheet | SURVEYED | PLOTTED | TEMPLATE | AREAS | AREAS CHECKED | BY | DATE

MODEL: I-39 Mainline Stage 2 - XS - 2669+50.00 (Sheet)
FILE NAME: c:\pwworkdir\benesch projects\projects\d0173808\D2664C24-ML-I-39-Stage-2-XS.dgn

benesch
Alfred Benesch & Company
35 W Wacker Drive, Suite 3200
Chicago, Illinois 60601
312-565-4450 Job No. 15800.00

USER NAME = agibson	DESIGNED - T. VOGLER	REVISED -	
	DRAWN - T. VOGLER	REVISED -	
PLOT SCALE = $SCALE$	CHECKED - J.TARDY	REVISED -	
PLOT DATE = 2/7/2025	DATE - 02/14/2025	REVISED -	

STATE OF ILLINOIS
DEPARTMENT OF TRANSPORTATION

CROSS SECTIONS - I-39 SB/NB
STAGE 2

SCALE: 1"=10' | SHEET OF 187 SHEETS | STA. 0+00.00 | TO STA. 0+00.00

F.A.I RTE.	SECTION	COUNTY	TOTAL SHEETS	SHEET NO.
*	(201-3)R & (4-1,5)R	WINNEBAGO	1685	1297
		CONTRACT NO. 64C24		
	ILLINOIS	FED. AID PROJECT		

* FAI ROUTE 39 (I-39) & FAP 301 (US 20)

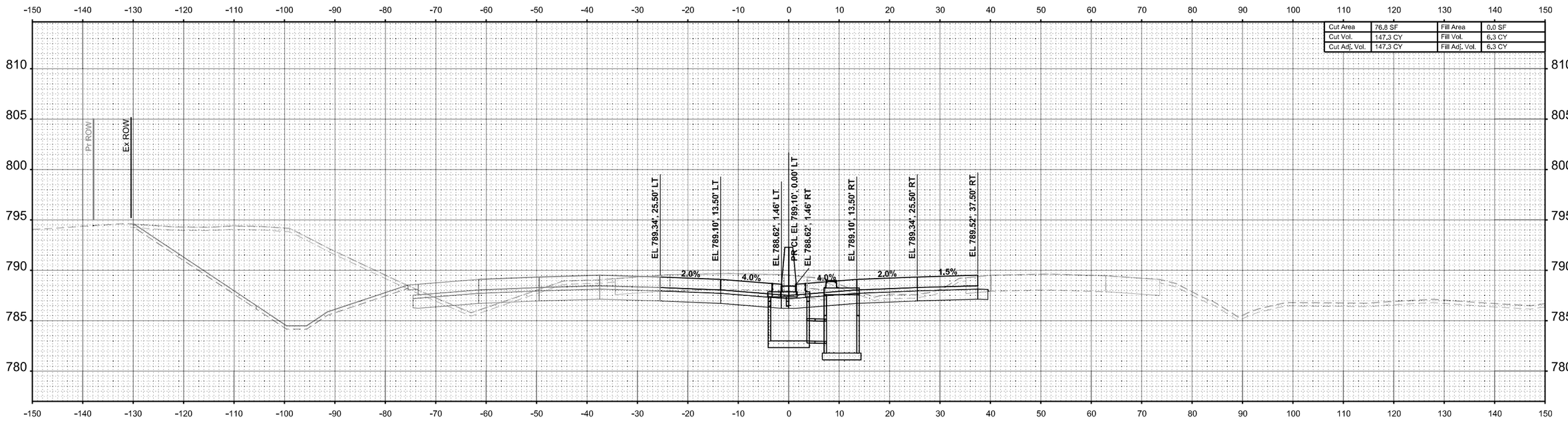

STA 2671+00.00

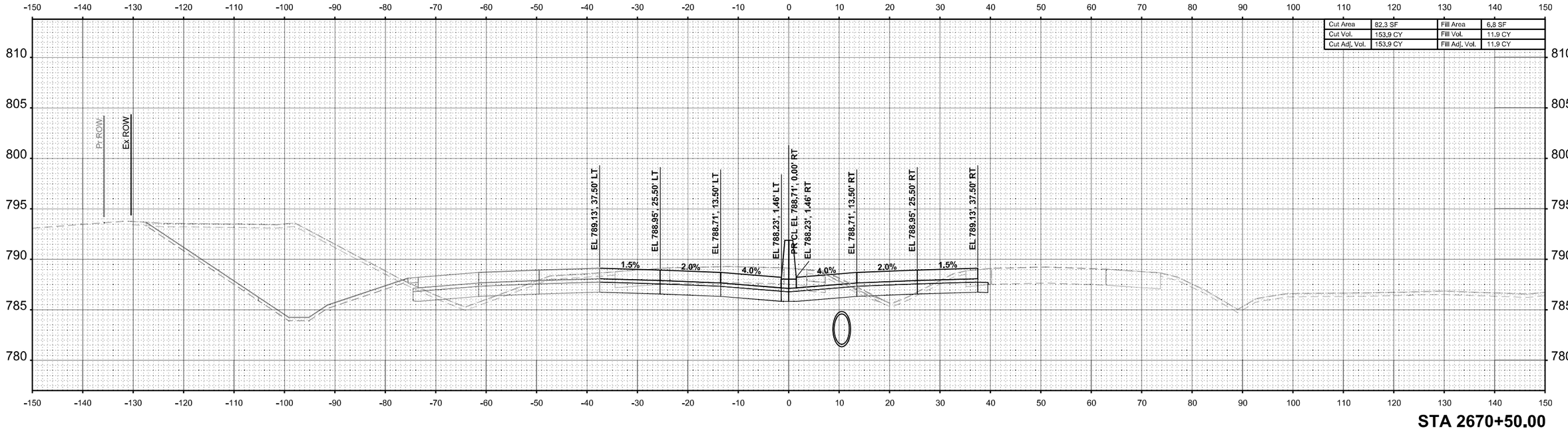

STA 2670+50.00

FINAL SURVEY	BY	DATE
SURVEYED		
PLOTTED		
TEMPLATE		
NOTE BOOK	AREAS	
NO.	AREAS CHECKED	

ORIGINAL SURVEY	BY	DATE
SURVEYED		
PLOTTED		
TEMPLATE		
NOTE BOOK	AREAS	
NO.	AREAS CHECKED	

MODEL: I-39 Mainline Stage 2 - XS - 2670+50.00 [Sheet]
FILE NAME: c:\pwwordir\benesch projects\projects\d0173808\D264C24-ML-I-39-Stage-2-XS.dgn

benesch
Alfred Benesch & Company
35 W Wacker Drive, Suite 3300
Chicago, Illinois 60601
312-565-0450 Job No. 10800.00

USER NAME = agibson		DESIGNED - T. VOGLER		REVISED -	
		DRAWN - T. VOGLER		REVISED -	
PLOT SCALE = $SCALE$		CHECKED - J.TARDY		REVISED -	
PLOT DATE = 2/7/2025		DATE - 02/14/2025		REVISED -	

STATE OF ILLINOIS
DEPARTMENT OF TRANSPORTATION

CROSS SECTIONS - I-39 SB/NB
STAGE 2

SCALE: 1"=10' | SHEET OF 187 SHEETS | STA. 0+00.00 | TO STA. 0+00.00

F.A.I RTE.	SECTION	COUNTY	TOTAL SHEETS	SHEET NO.
*	(201-3)R & (4-1.5)R	WINNEBAGO	1685	1298
		CONTRACT NO. 64C24		
	ILLINOIS	FED. AID PROJECT		

* FAI ROUTE 39 (I-39) & FAP 301 (US 20)

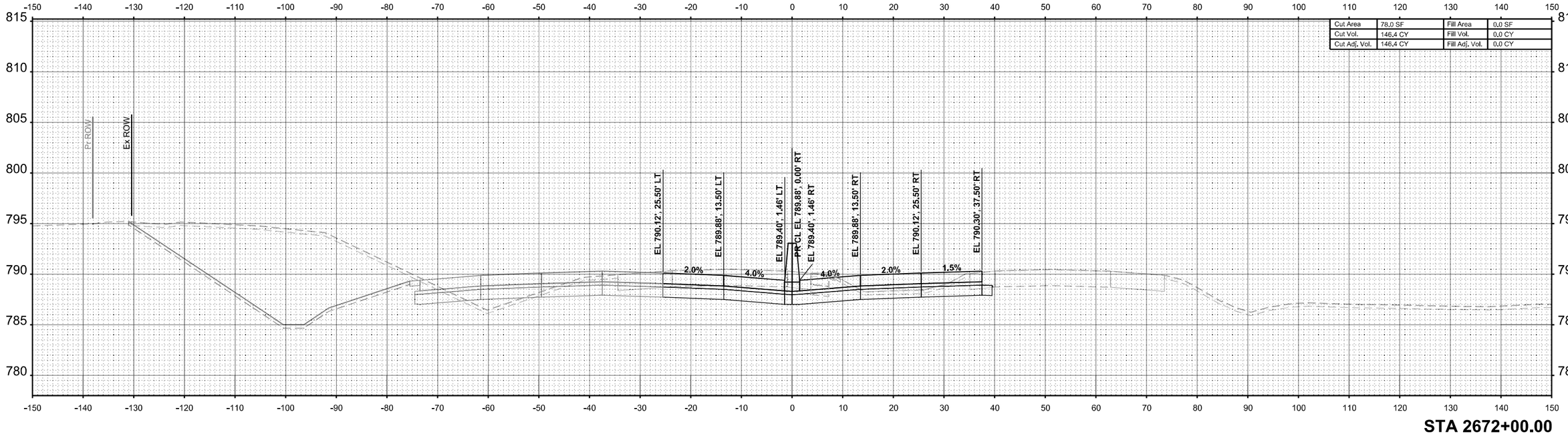

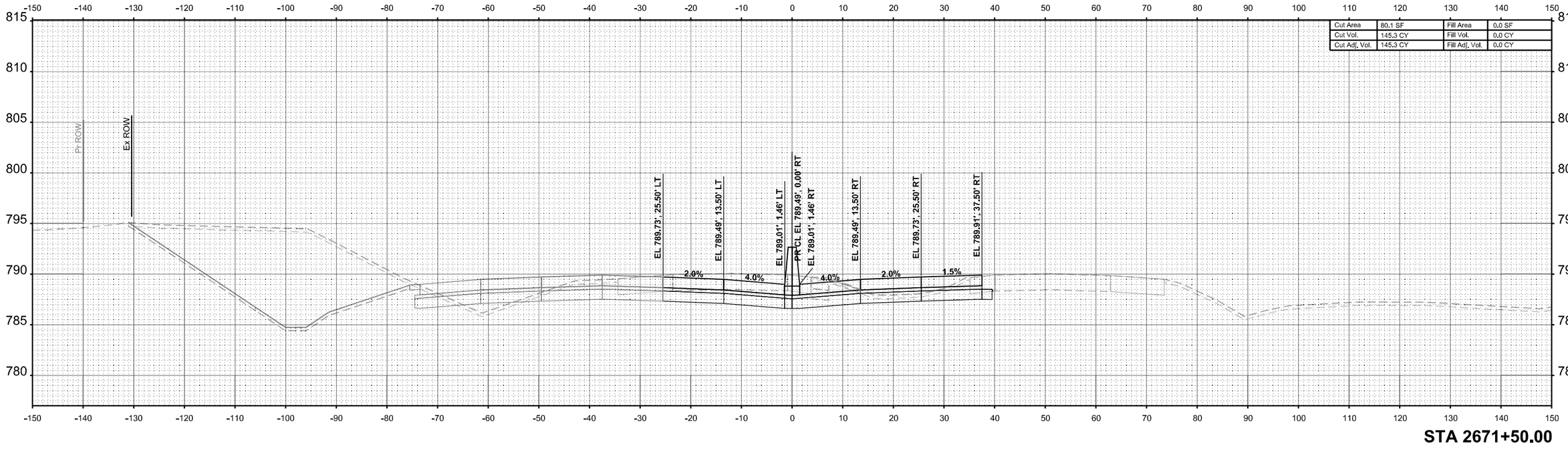

FINAL SURVEY	NOTE BOOK	PAGE NO.
SURVEYED	BY	
PLOTTED		DATE
TEMPLATE		
AREAS		
AREAS CHECKED		

ORIGINAL SURVEY	NOTE BOOK	PAGE NO.
SURVEYED	BY	
PLOTTED		DATE
TEMPLATE		
AREAS		
AREAS CHECKED		

MODEL: I-39 Mainline Stage 2 - XS - 2671+50.00 (Sheet)
FILE NAME: c:\pwworkdir\benesch projects\projects\d0173808\D264C24-ML-I-39-Stage-2-XS.dgn

benesch
Alfred Benesch & Company
35 W Wacker Drive, Suite 3200
Chicago, Illinois 60601
312-565-0450
Job No. 10800.00

USER NAME = agibson		DESIGNED - T. VOGLER		REVISED -	
		DRAWN - T. VOGLER		REVISED -	
PLOT SCALE = $SCALE$		CHECKED - J.TARDY		REVISED -	
PLOT DATE = 2/7/2025		DATE - 02/14/2025		REVISED -	

STATE OF ILLINOIS
DEPARTMENT OF TRANSPORTATION

CROSS SECTIONS - I-39 SB/NB
STAGE 2

SCALE: 1"=10' | SHEET OF 187 SHEETS | STA. 0+00.00 | TO STA. 0+00.00

F.A.I RTE.	SECTION	COUNTY	TOTAL SHEETS	SHEET NO.
*	(201-3)R & (4-1.5)R	WINNEBAGO	1685	1299
		CONTRACT NO. 64C24		
	ILLINOIS	FED. AID PROJECT		

* FAI ROUTE 39 (I-39) & FAP 301 (US 20)

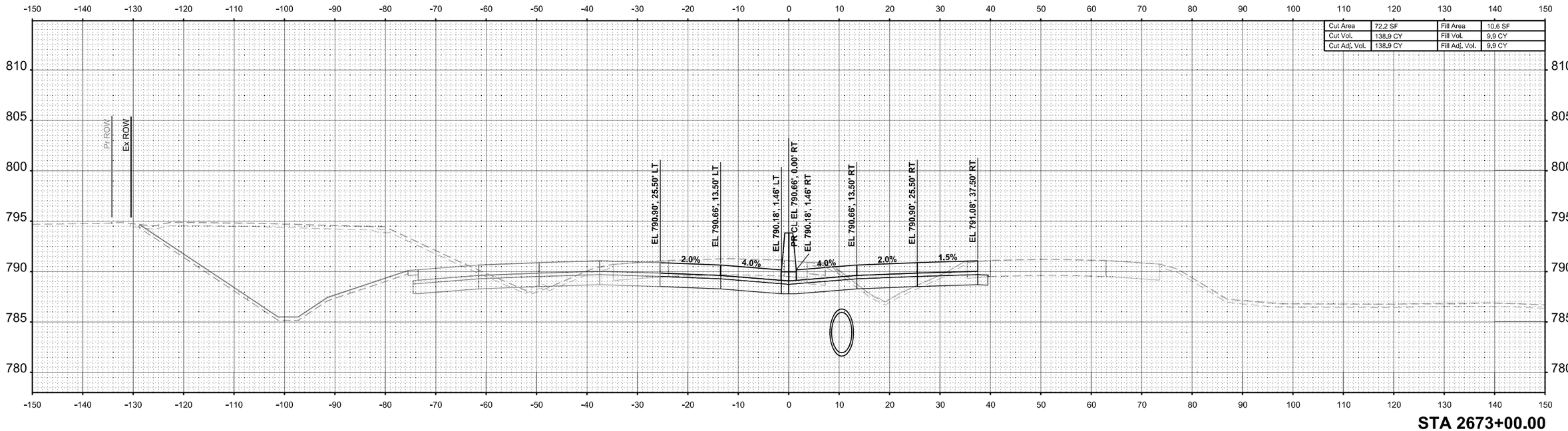

STA 2673+00.00

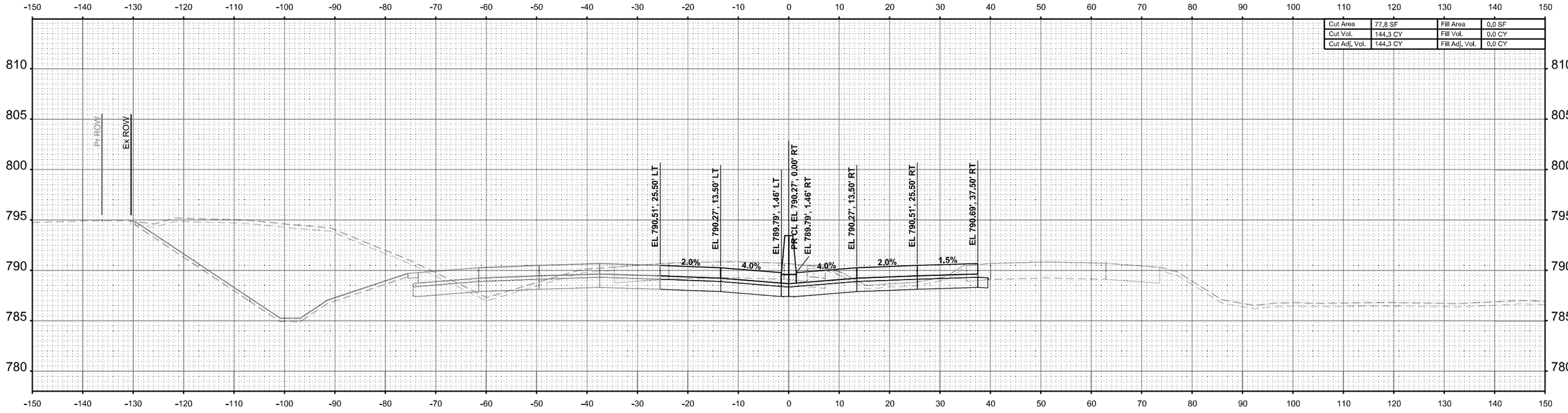

STA 2672+50.00

FINAL SURVEY	BY	DATE
SURVEYED		
PLOTTED		
TEMPLATE		
AREAS		
AREAS CHECKED		
NOTE BOOK		
NO.		

ORIGINAL SURVEY	BY	DATE
SURVEYED		
PLOTTED		
TEMPLATE		
AREAS		
AREAS CHECKED		
NOTE BOOK		
NO. Sheet		

MODEL: I-39 Mainline Stage 2 - XS - 2672+50.00 (Sheet)
FILE NAME: c:\pwworkdir\benesch projects\projects\d0173808\D264C24-MI-I-39-Stage-2-XS.dgn

benesch
Alfred Benesch & Company
35 W Wacker Drive, Suite 3200
Chicago, Illinois 60601
312-565-0450
Job No. 10800.00

USER NAME = agibson	DESIGNED - T. VOGLER	REVISED -	
	DRAWN - T. VOGLER	REVISED -	
PLOT SCALE = $SCALE$	CHECKED - J.TARDY	REVISED -	
PLOT DATE = 2/7/2025	DATE - 02/14/2025	REVISED -	

STATE OF ILLINOIS
DEPARTMENT OF TRANSPORTATION

CROSS SECTIONS - I-39 SB/NB
STAGE 2

SCALE: 1"=10' | SHEET OF 187 SHEETS | STA. 0+00.00 | TO STA. 0+00.00

F.A.I RTE.	SECTION	COUNTY	TOTAL SHEETS	SHEET NO.
*	(201-3)R & (4-1.5)R	WINNEBAGO	1685	1300
		CONTRACT NO. 64C24		
	ILLINOIS	FED. AID PROJECT		

* FAI ROUTE 39 (I-39) & FAP 301 (US 20)