FINAL SURVEY		BY	DATE
NOTE BOOK	SURVEYED		
NO.	PLOTTED		
	TEMPLATE		
	AREAS		
	AREAS CHECKED		

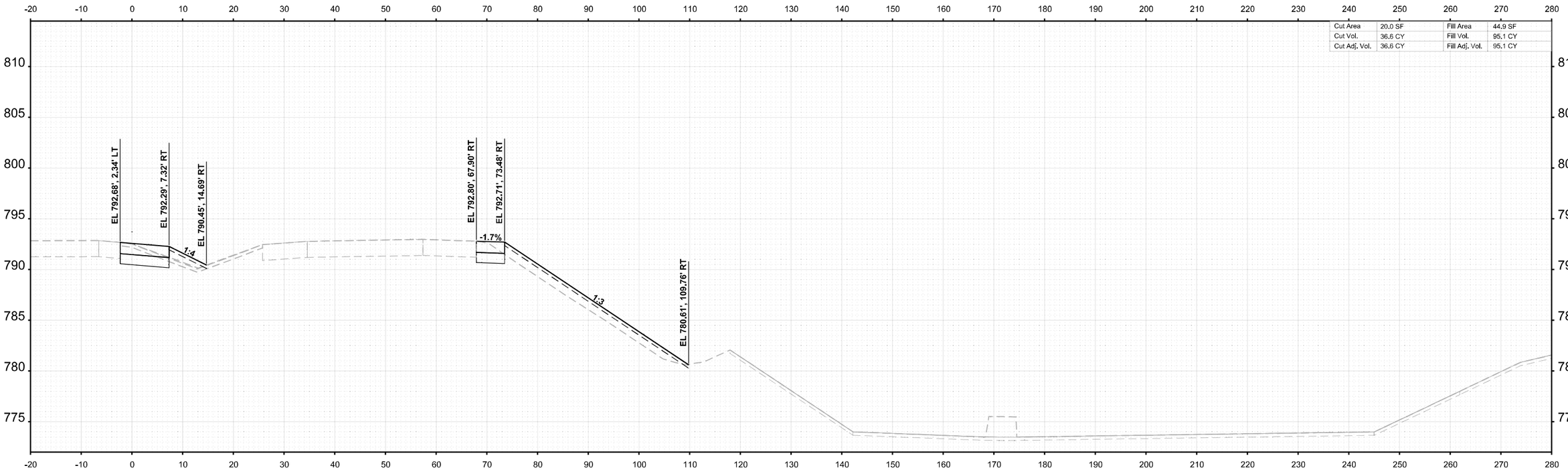

FINAL SURVEY		BY	DATE
ORIGINAL SURVEY	SURVEYED		
NOTE BOOK	PLOTTED		
(Sheet)	TEMPLATE		
	AREAS		
	AREAS CHECKED		

MODEL: I-39 Mainline Stage 3 - XS - 2720+00.00 (Sheet)
FILE NAME: c:\pwworld\benesch projects\projects\d0173808\D2642C24-MIL-I-39-PreStage-XS.dgn

benesch
Alfred Benesch & Company
35 W Wacker Drive, Suite 3200
Chicago, Illinois 60601
312-565-0450 Job No. 15800.00

USER NAME = agibson	DESIGNED - T. VOGLER	REVISED -	**STATE OF ILLINOIS**	**CROSS SECTIONS I-39**	
	DRAWN - T. VOGLER	REVISED -	**DEPARTMENT OF TRANSPORTATION**	**PRE-STAGE**	
PLOT SCALE = $SCALE$	CHECKED - J.TARDY	REVISED -		SCALE: 1"=10' SHEET OF 139 SHEETS STA. 2720+00.00 TO STA. 2720+00.00	
PLOT DATE = 2/7/2025	DATE - 02/14/2025	REVISED -			

F.A.I RTE.	SECTION	COUNTY	TOTAL SHEETS	SHEET NO.
*	(201-3)R & (4-1,5)R	WINNEBAGO	1685	1001
		CONTRACT NO. 64C24		
	ILLINOIS	FED. AID PROJECT		

* FAI ROUTE 39 (I-39) & FAP 301 (US 20)

FINAL SURVEY		BY	DATE
NOTE BOOK	SURVEYED		
NO.	PLOTTED		
	TEMPLATE		
	AREAS		
	AREAS CHECKED		

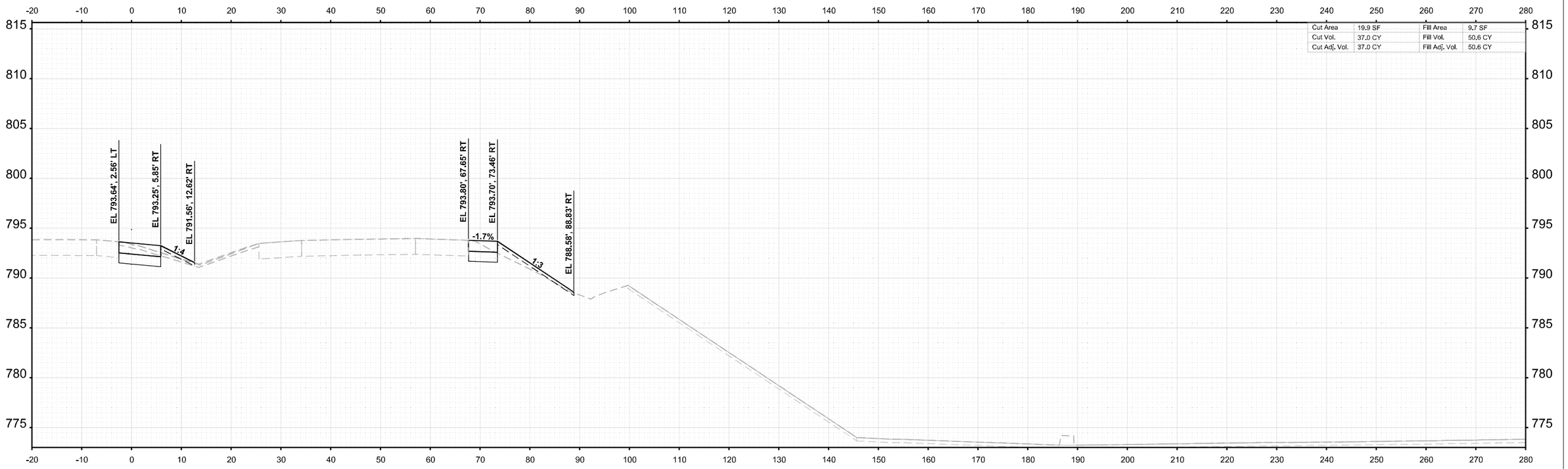

STA 2720+50.00

ORIGINAL SURVEY		BY	DATE
NOTE BOOK	SURVEYED		
NO. Sheet1	PLOTTED		
	TEMPLATE		
	AREAS		
	AREAS CHECKED		

MODEL: I-39 Mainline Stage 3 - XS - 2720+50.00 (Sheet1
FILE NAME: c:\pwwordir\benesch projects\projects\d0173808\D264C24-ML-I-39-PreStage-XS.dgn

benesch
Alfred Benesch & Company
35 W Wacker Drive, Suite 3300
Chicago, Illinois 60601
312-565-0450 Job No. 10800.00

USER NAME = agibson		DESIGNED - T. VOGLER		REVISED -	
		DRAWN - T. VOGLER		REVISED -	
PLOT SCALE = $SCALE$		CHECKED - J.TARDY		REVISED -	
PLOT DATE = 2/7/2025		DATE - 02/14/2025		REVISED -	

STATE OF ILLINOIS
DEPARTMENT OF TRANSPORTATION

CROSS SECTIONS I-39
PRE-STAGE

SCALE: 1"=10' | SHEET OF 139 SHEETS | STA. 2720+50.00 | TO STA. 2720+50.00

F.A.I RTE.	SECTION	COUNTY	TOTAL SHEETS	SHEET NO.
*	(201-3)R & (4-1.5)R	WINNEBAGO	1685	1002
		CONTRACT NO. 64C24		
	ILLINOIS	FED. AID PROJECT		

* FAI ROUTE 39 (I-39) & FAP 301 (US 20)

FINAL SURVEY		BY	DATE
NOTE BOOK	SURVEYED		
NO.	PLOTTED		
	TEMPLATE		
	AREAS		
	AREAS CHECKED		

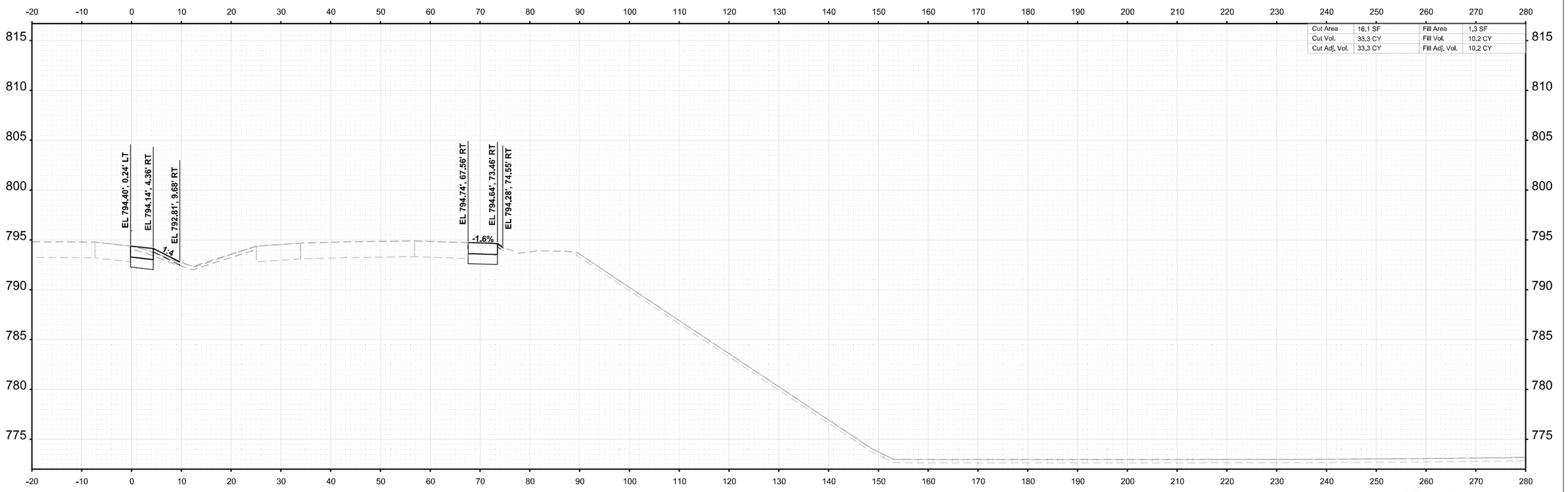

STA 2721+00.00

ORIGINAL SURVEY		BY	DATE
NOTE BOOK	SURVEYED		
NO. Sheet	PLOTTED		
	TEMPLATE		
	AREAS		
	AREAS CHECKED		

MODEL: I-39 Mainline Stage 3 - XS - 2721+00.00 (Sheet)
FILE NAME: c:\pwworkdir\benesch projects\projects\d0173808\D264C24-MI-I-39-PreStage-XS.dgn

benesch
Alfred Benesch & Company
35 W Wacker Drive, Suite 3200
Chicago, Illinois 60601
312-565-0450
Job No. 10800.00

USER NAME = agibson		DESIGNED - T. VOGLER		REVISED -	
		DRAWN - T. VOGLER		REVISED -	
PLOT SCALE = $SCALE$		CHECKED - J.TARDY		REVISED -	
PLOT DATE = 2/7/2025		DATE - 02/14/2025		REVISED -	

STATE OF ILLINOIS
DEPARTMENT OF TRANSPORTATION

CROSS SECTIONS I-39
PRE-STAGE

SCALE: 1"=10' | SHEET OF 139 SHEETS | STA. 2721+00.00 | TO STA. 2721+00.00

F.A.I RTE.	SECTION	COUNTY	TOTAL SHEETS	SHEET NO.
*	(201-3)R & (4-1.5)R	WINNEBAGO	1685	1003
		CONTRACT NO. 64C24		
	ILLINOIS	FED. AID PROJECT		

* FAI ROUTE 39 (I-39) & FAP 301 (US 20)

FINAL SURVEY		BY	DATE
NO'TE BOOK	SURVEYED		
	PLOTTED		
	TEMPLATE		
NO.	AREAS		
	AREAS CHECKED		

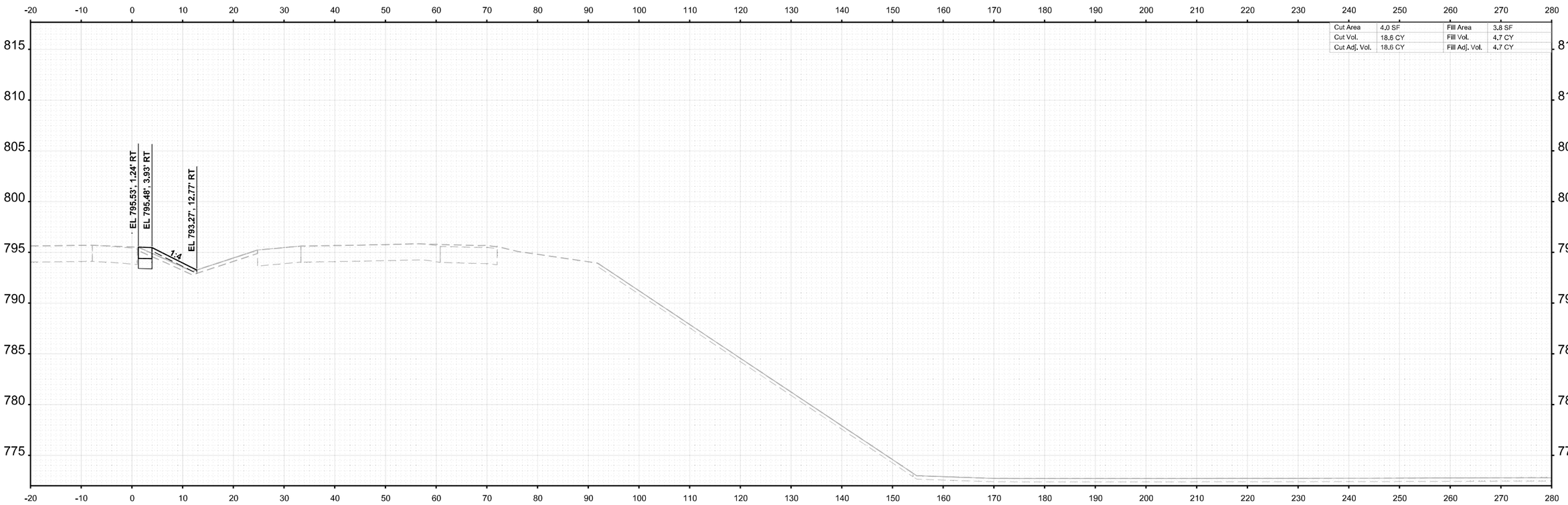

STA 2721+50.00

ORIGINAL SURVEY		BY	DATE
NOTE BOOK	SURVEYED		
	PLOTTED		
	TEMPLATE		
NO. Sheet	AREAS		
	AREAS CHECKED		

MODEL: I-39 Mainline Stage 3 - XS - 2721+50.00 (Sheet)
FILE NAME: c:\pwworkdir\benesch projects\projects\d0173808\D264C24-MI-I-39-PreStage-XS.dgn

benesch
Alfred Benesch & Company
35 W Wacker Drive, Suite 3300
Chicago, Illinois 60601
312-565-0450 Job No. 10800.00

USER NAME = agibson		DESIGNED - T. VOGLER	REVISED -	
		DRAWN - T. VOGLER	REVISED -	
PLOT SCALE = $SCALE$		CHECKED - J.TARDY	REVISED -	
PLOT DATE = 2/7/2025		DATE - 02/14/2025	REVISED -	

STATE OF ILLINOIS
DEPARTMENT OF TRANSPORTATION

CROSS SECTIONS I-39
PRE-STAGE

SCALE: 1"=10' | SHEET OF 139 SHEETS | STA. 2721+50.00 | TO STA. 2721+50.00

F.A.I RTE.	SECTION	COUNTY	TOTAL SHEETS	SHEET NO.
*	(201-3)R & (4-1.5)R	WINNEBAGO	1685	1004
		CONTRACT NO. 64C24		
	ILLINOIS	FED. AID PROJECT		

* FAI ROUTE 39 (I-39) & FAP 301 (US 20)

FINAL SURVEY		BY	DATE
NOTE BOOK	SURVEYED		
NO.	PLOTTED		
	TEMPLATE		
	ANGLES		
	AREAS CHECKED		

ORIGINAL SURVEY		BY	DATE
NOTE BOOK	SURVEYED		
NO.	PLOTTED		
	TEMPLATE		
	ANGLES		
	AREAS CHECKED		

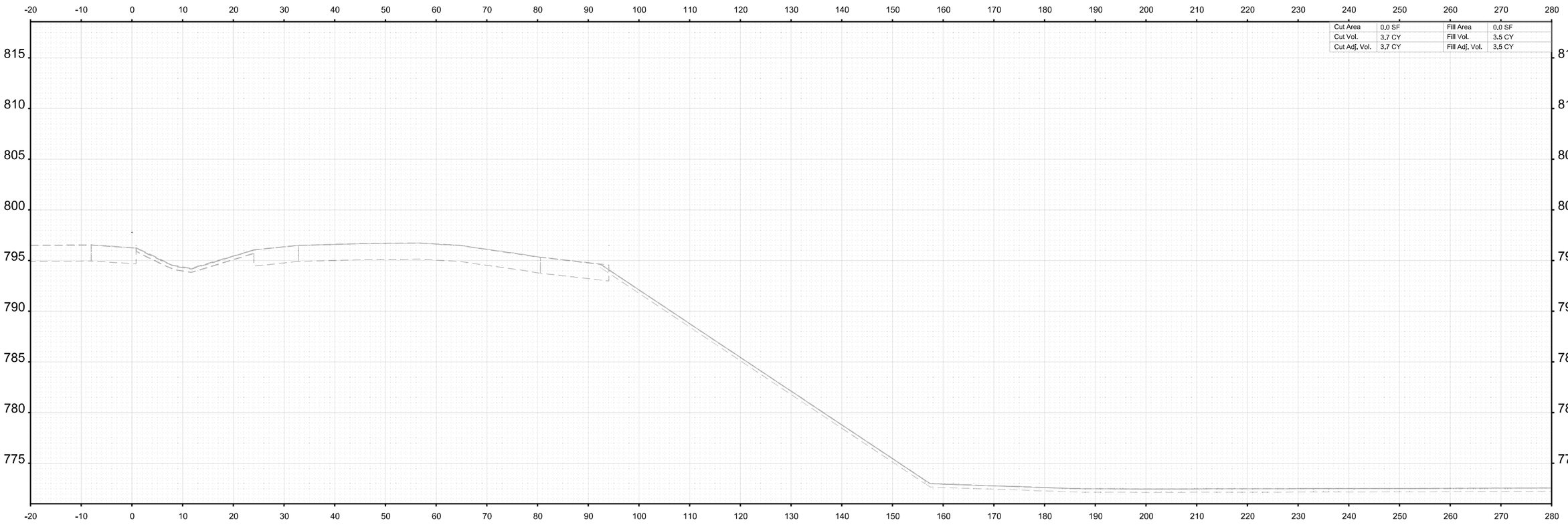

Cut Area	0.0 SF	Fill Area	0.0 SF
Cut Vol.	3.7 CY	Fill Vol.	3.5 CY
Cut Adj. Vol.	3.7 CY	Fill Adj. Vol.	3.5 CY

STA 2722+00.00

MODEL: I-39 Mainline Stage 3 - XS - 2722+00.00 [Sheet]
FILE NAME: c:\pwworkir\benesch projects\projects\d0173808\D264C24-MIL-I-39-PreStage-XS.dgn

benesch
Alfred Benesch & Company
35 W Wacker Drive, Suite 3200
Chicago, Illinois 60601
312-565-0450 Job No. 10800.00

USER NAME = agibson		DESIGNED - T. VOGLER		REVISED -	
		DRAWN - T. VOGLER		REVISED -	
PLOT SCALE = $SCALE$		CHECKED - J.TARDY		REVISED -	
PLOT DATE = 2/7/2025		DATE - 02/14/2025		REVISED -	

STATE OF ILLINOIS
DEPARTMENT OF TRANSPORTATION

CROSS SECTIONS I-39
PRE-STAGE

SCALE: 1"=10' | SHEET OF 139 SHEETS | STA. 2722+00.00 | TO STA. 2722+00.00

F.A.I RTE.	SECTION	COUNTY	TOTAL SHEETS	SHEET NO.
*	(201-3)R & (4-1.5)R	WINNEBAGO	1685	1005
		CONTRACT NO. 64C24		
	ILLINOIS	FED. AID PROJECT		

* FAI ROUTE 39 (I-39) & FAP 301 (US 20)

FINAL SURVEY	NOTE BOOK	NO.

	BY	DATE
SURVEYED		
PLOTTED		
TEMPLATE		
AREAS		
AREAS CHECKED		

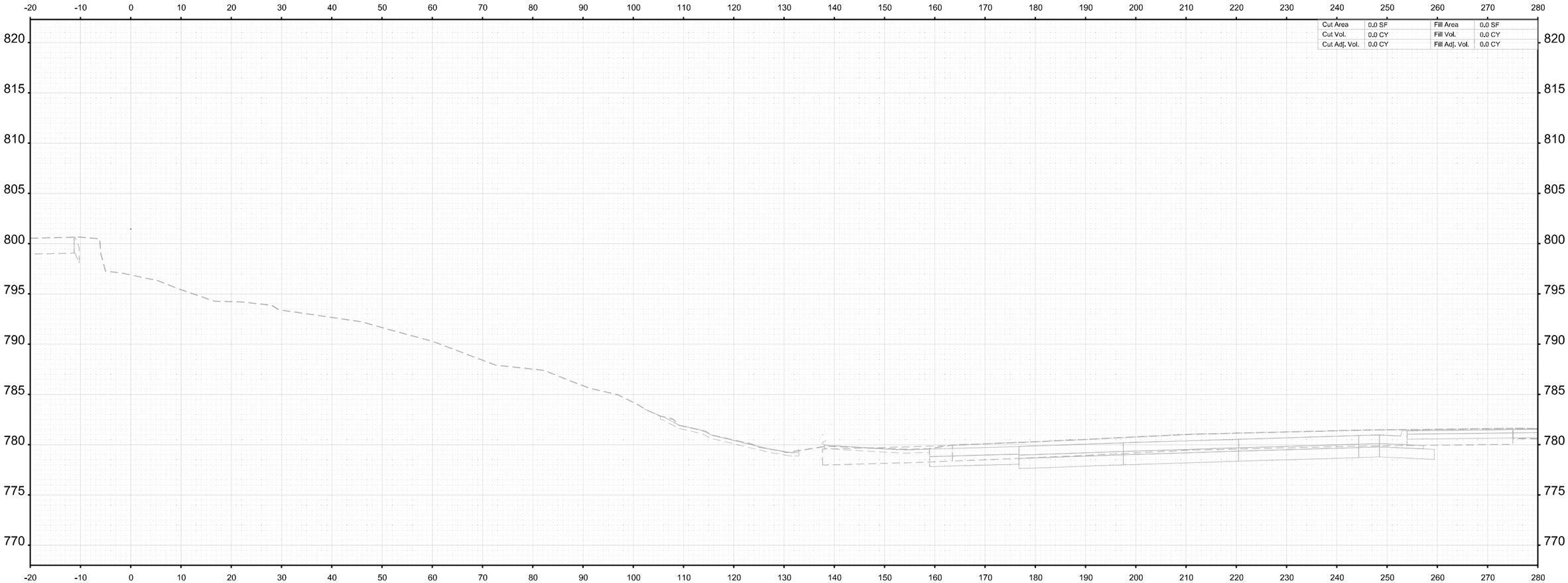

STA 2725+50.00

FINAL SURVEY	NOTE BOOK	NO.

	BY	DATE
SURVEYED		
PLOTTED		
TEMPLATE		
AREAS		
AREAS CHECKED		

MODEL: I-39 Mainline Stage 3 - XS - 2725+50.00 (Sheet)
FILE NAME: c:\pwworld\benesch projects\projects\d0173808\D2642C24-ML-I-39-PreStage-XS.dgn

benesch
Alfred Benesch & Company
35 W Wacker Drive, Suite 3200
Chicago, Illinois 60601
312-565-0450 Job No. 15800.00

USER NAME	= agibson	DESIGNED	- T. VOGLER	REVISED	-
		DRAWN	- T. VOGLER	REVISED	-
PLOT SCALE	= $SCALE$	CHECKED	- J.TARDY	REVISED	-
PLOT DATE	= 2/7/2025	DATE	- 02/14/2025	REVISED	-

STATE OF ILLINOIS
DEPARTMENT OF TRANSPORTATION

CROSS SECTIONS I-39
PRE-STAGE

SCALE: 1"=10' | SHEET OF 139 SHEETS | STA. 2725+50.00 | TO STA. 2725+50.00

F.A.I RTE.	SECTION	COUNTY	TOTAL SHEETS	SHEET NO.
*	(201-3)R & (4-1,5)R	WINNEBAGO	1685	1006
		CONTRACT NO. 64C24		
	ILLINOIS	FED. AID PROJECT		

* FAI ROUTE 39 (I-39) & FAP 301 (US 20)

FINAL SURVEY		BY	DATE
	SURVEYED		
	PLOTTED		
	TEMPLATE		
NOTE BOOK	AREAS		
NO.	AREAS CHECKED		

ORIGINAL SURVEY		BY	DATE
	SURVEYED		
	PLOTTED		
	TEMPLATE		
NOTE BOOK	AREAS		
Sheet	AREAS CHECKED		

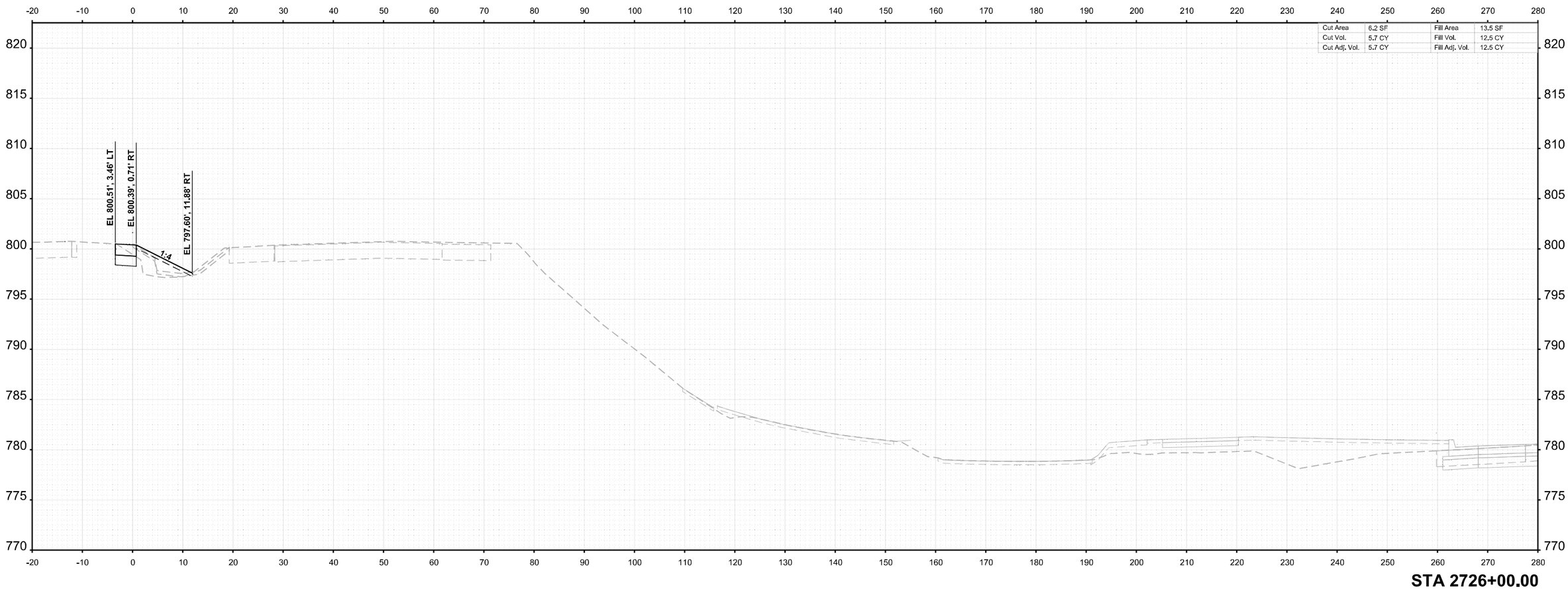

STA 2726+00.00

MODEL: I-39 Mainline Stage 3 - XS - 2726+00.00 (Sheet)
FILE NAME: c:\pwworkdir\benesch projects\projects\d0117380\D264C24-MI-I-39-PreStage-XS.dgn

benesch
Alfred Benesch & Company
35 W Wacker Drive, Suite 3200
Chicago, Illinois 60601
312-565-0450
Job No. 10800.00

USER NAME = agibson		DESIGNED - T. VOGLER	REVISED -	
		DRAWN - T. VOGLER	REVISED -	
PLOT SCALE = $SCALE$		CHECKED - J.TARDY	REVISED -	
PLOT DATE = 2/7/2025		DATE - 02/14/2025	REVISED -	

STATE OF ILLINOIS
DEPARTMENT OF TRANSPORTATION

CROSS SECTIONS I-39
PRE-STAGE

SCALE: 1"=10' | SHEET OF 139 SHEETS | STA. 2726+00.00 | TO STA. 2726+00.00

F.A.I RTE.	SECTION	COUNTY	TOTAL SHEETS	SHEET NO.
*	(201-3)R & (4-1.5)R	WINNEBAGO	1685	1007
		CONTRACT NO. 64C24		
	ILLINOIS	FED. AID PROJECT		

* FAI ROUTE 39 (I-39) & FAP 301 (US 20)

FINAL SURVEY		BY	DATE
NOTE BOOK	SURVEYED		
NO.	PLOTTED		
	TEMPLATE		
	AREAS		
	AREAS CHECKED		

ORIGINAL SURVEY		BY	DATE
NOTE BOOK	SURVEYED		
Sheet	PLOTTED		
	TEMPLATE		
	AREAS		
	AREAS CHECKED		

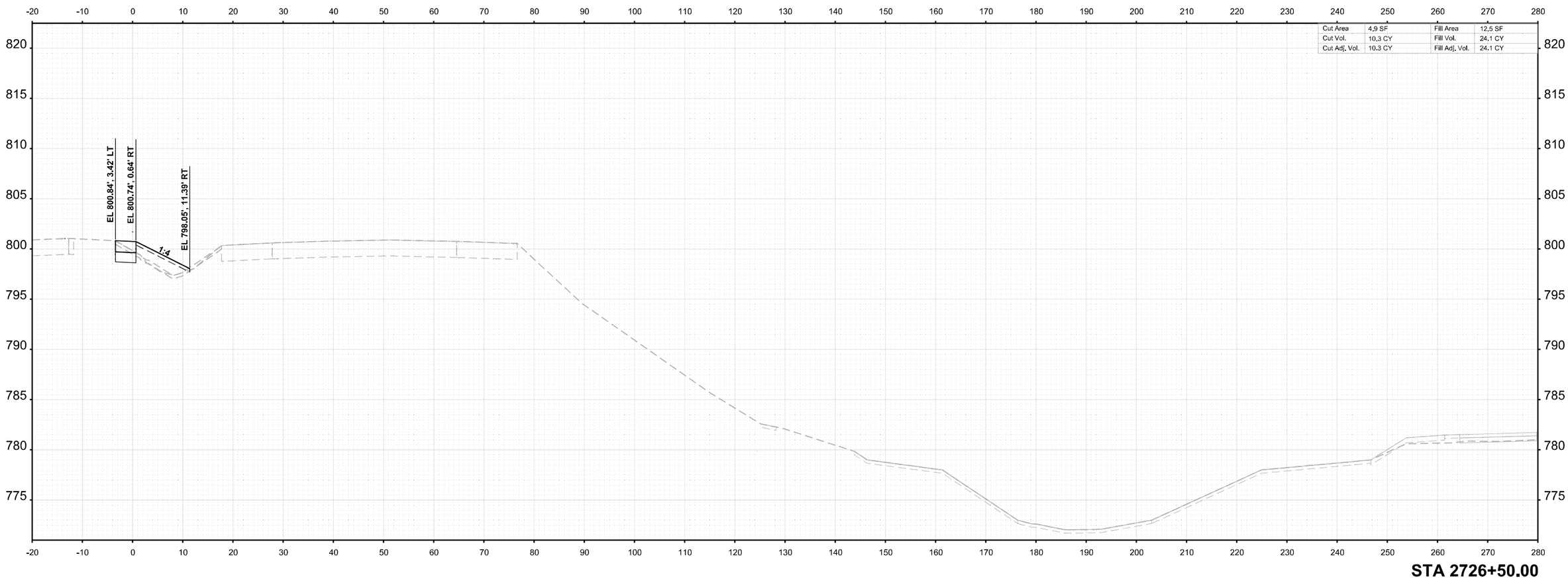

MODEL: I-39 Mainline Stage 3 - XS - 2726+50.00 (Sheet)
FILE NAME: c:\pwworkdir\benesch projects\projects\d0173808\D264C224-MI-I-39-PreStage-XS.dgn

benesch
Alfred Benesch & Company
35 W Wacker Drive, Suite 3200
Chicago, Illinois 60601
312-565-0450
Job No. 10800.00

USER NAME = agibson		DESIGNED - T. VOGLER		REVISED -	
		DRAWN - T. VOGLER		REVISED -	
PLOT SCALE = $SCALE$		CHECKED - J.TARDY		REVISED -	
PLOT DATE = 2/7/2025		DATE - 02/14/2025		REVISED -	

STATE OF ILLINOIS
DEPARTMENT OF TRANSPORTATION

CROSS SECTIONS I-39
PRE-STAGE

SCALE: 1"=10' | SHEET OF 139 SHEETS | STA. 2726+50.00 | TO STA. 2726+50.00

F.A.I RTE.	SECTION	COUNTY	TOTAL SHEETS	SHEET NO.
*	(201-3)R & (4-1.5)R	WINNEBAGO	1685	1008
		CONTRACT NO. 64C24		
	ILLINOIS	FED. AID PROJECT		

* FAI ROUTE 39 (I-39) & FAP 301 (US 20)

FINAL SURVEY		BY	DATE
NOTE BOOK	SURVEYED		
NO.	PLOTTED		
	TEMPLATE		
	AREAS		
	AREAS CHECKED		

ORIGINAL SURVEY		BY	DATE
NOTE BOOK	SURVEYED		
Sheet	PLOTTED		
	TEMPLATE		
	AREAS		
	AREAS CHECKED		

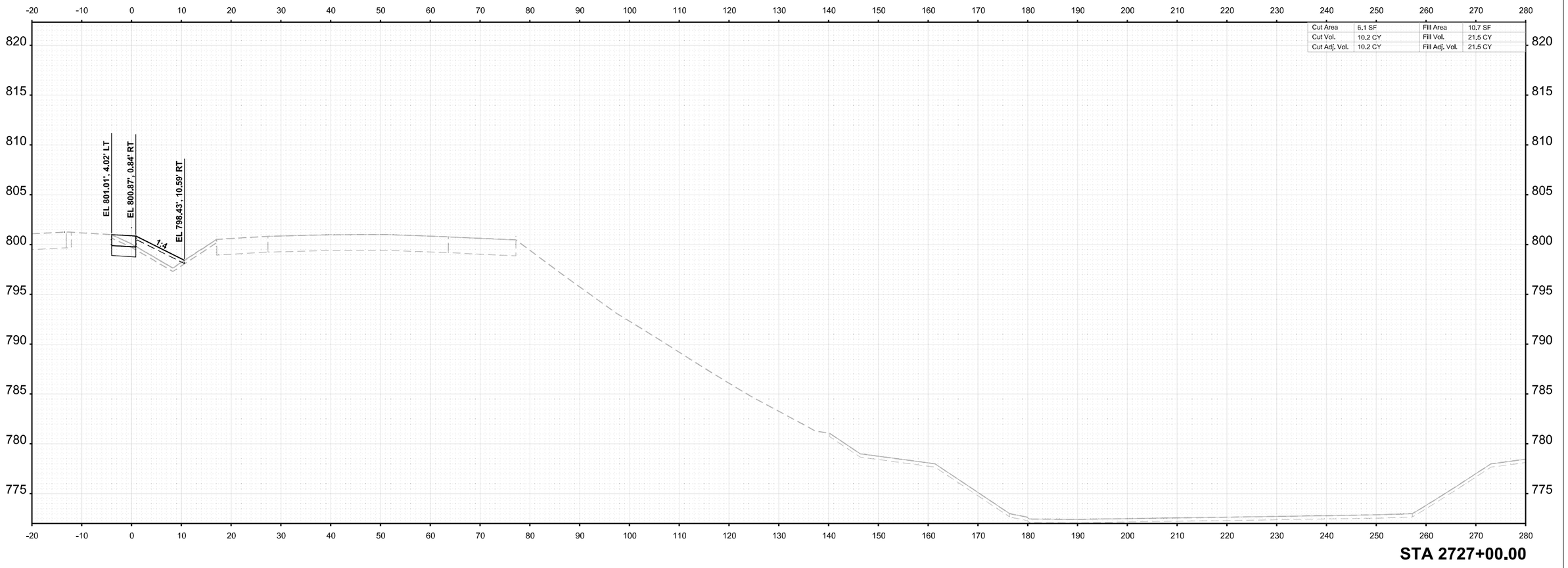

MODEL: I-39 Mainline Stage 3 - XS - 2727+00.00 (Sheet)
FILE NAME: c:\pwworkdir\benesch projects\projects\d0173808\D264C224-MI-I-39-PreStage-XS.dgn

benesch
Alfred Benesch & Company
35 W Wacker Drive, Suite 3200
Chicago, Illinois 60601
312-565-0450
Job No. 10800.00

USER NAME = agibson		DESIGNED - T. VOGLER		REVISED -	
		DRAWN - T. VOGLER		REVISED -	
PLOT SCALE = $SCALE$		CHECKED - J.TARDY		REVISED -	
PLOT DATE = 2/7/2025		DATE - 02/14/2025		REVISED -	

STATE OF ILLINOIS
DEPARTMENT OF TRANSPORTATION

CROSS SECTIONS I-39
PRE-STAGE

SCALE: 1"=10' | SHEET OF 139 SHEETS | STA. 2727+00.00 | TO STA. 2727+00.00

F.A.I RTE.	SECTION	COUNTY	TOTAL SHEETS	SHEET NO.
*	(201-3)R & (4-1.5)R	WINNEBAGO	1685	1009
		CONTRACT NO. 64C24		
	ILLINOIS	FED. AID PROJECT		

* FAI ROUTE 39 (I-39) & FAP 301 (US 20)

FINAL SURVEY		BY	DATE
NOTE BOOK	SURVEYED		
NO.	PLOTTED		
	TEMPLATE		
	AREAS		
	AREAS CHECKED		

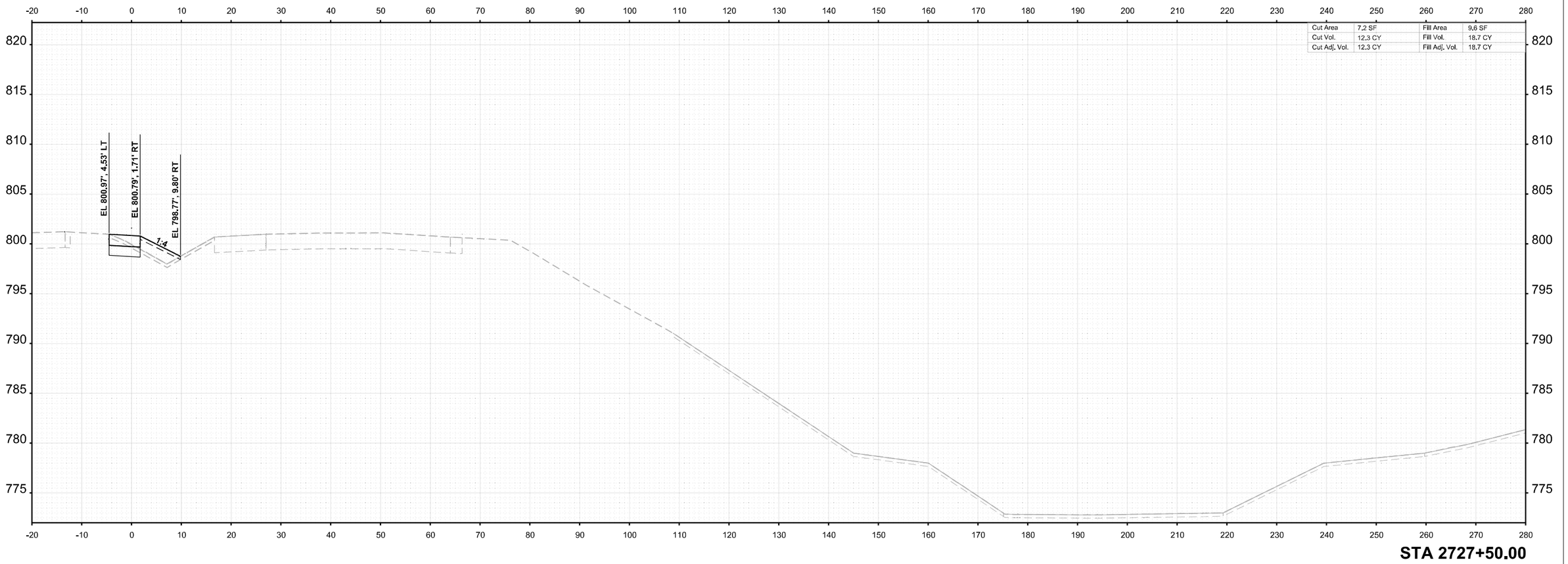

Cut Area	7.2 SF	Fill Area	9.6 SF
Cut Vol.	12.3 CY	Fill Vol.	18.7 CY
Cut Adj. Vol.	12.3 CY	Fill Adj. Vol.	18.7 CY

STA 2727+50.00

ORIGINAL SURVEY		BY	DATE
NOTE BOOK	SURVEYED		
NO. Sheet	PLOTTED		
	TEMPLATE		
	AREAS		
	AREAS CHECKED		

MODEL: I-39 Mainline Stage 3 - XS - 2727+50.00 (Sheet)
FILE NAME: c:\pwworkdir\benesch projects\projects\d0173808\D264C224-MI-I-39-PreStage-XS.dgn

benesch
Alfred Benesch & Company
35 W Wacker Drive, Suite 3200
Chicago, Illinois 60601
312-565-0450
Job No. 10800.00

USER NAME = agibson		DESIGNED - T. VOGLER		REVISED -	
		DRAWN - T. VOGLER		REVISED -	
PLOT SCALE = $SCALE$		CHECKED - J.TARDY		REVISED -	
PLOT DATE = 2/7/2025		DATE - 02/14/2025		REVISED -	

STATE OF ILLINOIS
DEPARTMENT OF TRANSPORTATION

CROSS SECTIONS I-39
PRE-STAGE

SCALE: 1"=10' | SHEET OF 139 SHEETS | STA. 2727+50.00 | TO STA. 2727+50.00

F.A.I RTE.	SECTION	COUNTY	TOTAL SHEETS	SHEET NO.
*	(201-3)R & (4-1.5)R	WINNEBAGO	1685	1010
		CONTRACT NO. 64C24		
	ILLINOIS	FED. AID PROJECT		

* FAI ROUTE 39 (I-39) & FAP 301 (US 20)

FINAL SURVEY		BY	DATE
NOTE BOOK	SURVEYED		
NO.	PLOTTED		
	TEMPLATE		
	AREAS		
	AREAS CHECKED		

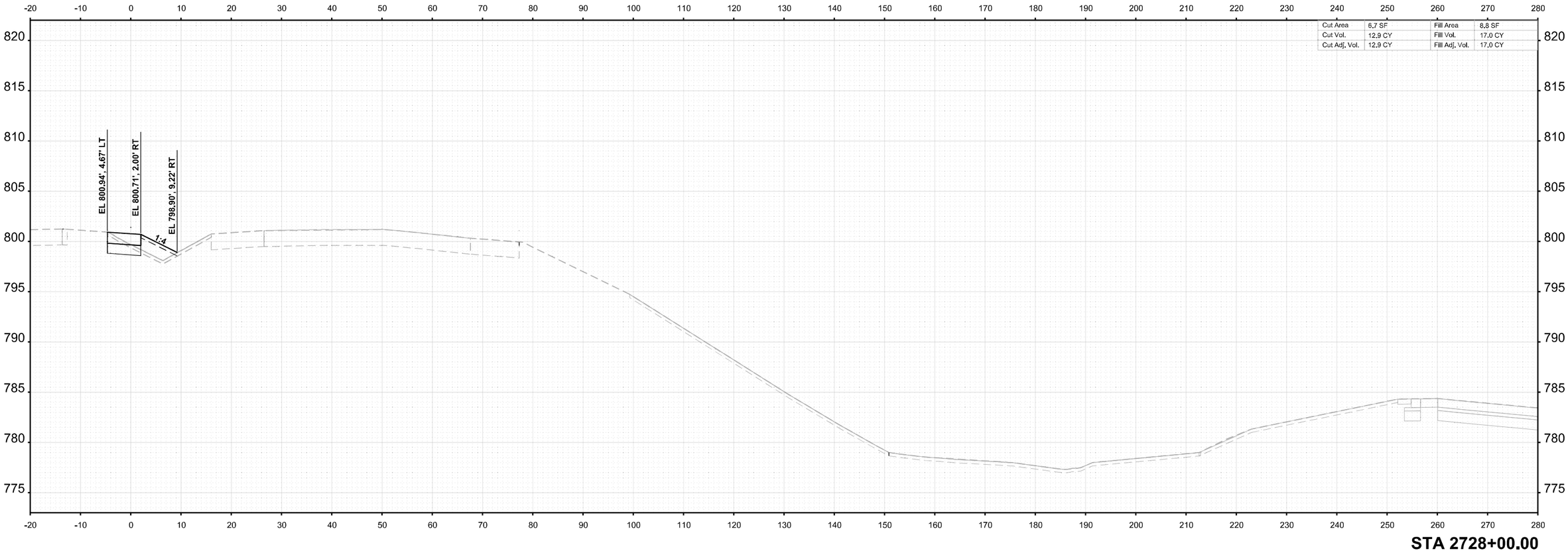

FINAL SURVEY		BY	DATE
ORIGINAL SURVEY	SURVEYED		
NOTE BOOK	PLOTTED		
	TEMPLATE		
	AREAS		
	AREAS CHECKED		

MODEL: I-39 Mainline Stage 3 - XS - 2728+00.00 (Sheet)
FILE NAME: c:\pwworkdir\benesch projects\projects\d0173808\D2642C24-ML-I-39-PreStage-XS.dgn

benesch
Alfred Benesch & Company
35 W Wacker Drive, Suite 3200
Chicago, Illinois 60601
312-565-0450 Job No. 15800.00

USER NAME = jMajcher	DESIGNED - T. VOGLER	REVISED -	
	DRAWN - T. VOGLER	REVISED -	
PLOT SCALE = $SCALE$	CHECKED - J.TARDY	REVISED -	
PLOT DATE = 2/11/2025	DATE -	REVISED -	

STATE OF ILLINOIS
DEPARTMENT OF TRANSPORTATION

CROSS SECTIONS I-39
PRESTAGE

SCALE: 1"=10' | SHEET OF 139 SHEETS | STA. 2728+00.00 | TO STA. 2728+00.00

F.A.I RTE.	SECTION	COUNTY	TOTAL SHEETS	SHEET NO.
*	(201-3)R & (4-1,5)R	WINNEBAGO	1685	1011
		CONTRACT NO. 64C24		
	ILLINOIS	FED. AID PROJECT		

* FAI ROUTE 39 (I-39) & FAP 301 (US 20)

FINAL SURVEY		BY	DATE
NOTE BOOK	SURVEYED		
NO.	PLOTTED		
	TEMPLATE		
	AREAS		
	AREAS CHECKED		

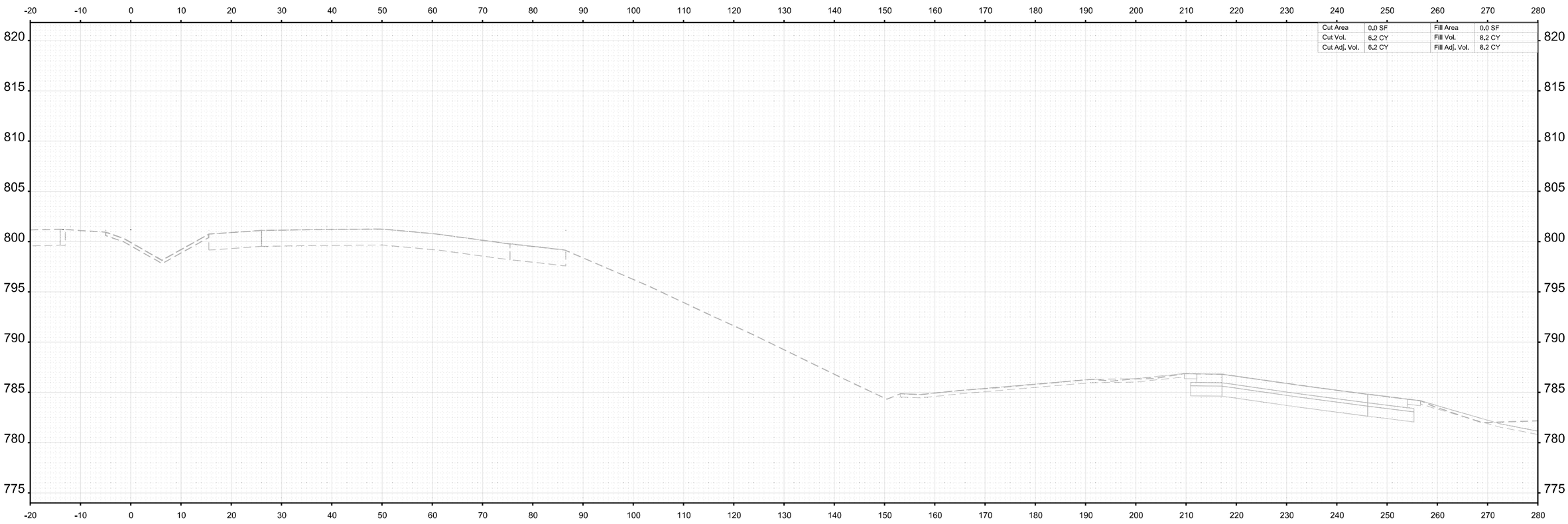

STA 2728+50.00

FINAL SURVEY		BY	DATE
ORIGINAL SURVEY	SURVEYED		
NOTE BOOK	PLOTTED		
	TEMPLATE		
	AREAS		
	AREAS CHECKED		

MODEL: I-39 Mainline Stage 3 - XS - 2728+50.00 (Sheet)
FILE NAME: c:\pwworkdir\benesch projects\projects\d0173808\D264C24-ML-I-39-PreStage-XS.dgn

benesch
Alfred Benesch & Company
35 W Wacker Drive, Suite 3200
Chicago, Illinois 60601
312-565-0450 Job No. 10800.00

USER NAME = agibson		DESIGNED - T. VOGLER		REVISED -	
		DRAWN - T. VOGLER		REVISED -	
PLOT SCALE = $SCALE$		CHECKED - J.TARDY		REVISED -	
PLOT DATE = 2/7/2025		DATE - 02/14/2025		REVISED -	

STATE OF ILLINOIS
DEPARTMENT OF TRANSPORTATION

CROSS SECTIONS I-39
PRE-STAGE

SCALE: 1"=10' | SHEET OF 139 SHEETS | STA. 2728+50.00 | TO STA. 2728+50.00

F.A.I RTE.	SECTION	COUNTY	TOTAL SHEETS	SHEET NO.
*	(201-3)R & (4-1.5)R	WINNEBAGO	1685	1012
		CONTRACT NO. 64C24		
	ILLINOIS	FED. AID PROJECT		

* FAI ROUTE 39 (I-39) & FAP 301 (US 20)

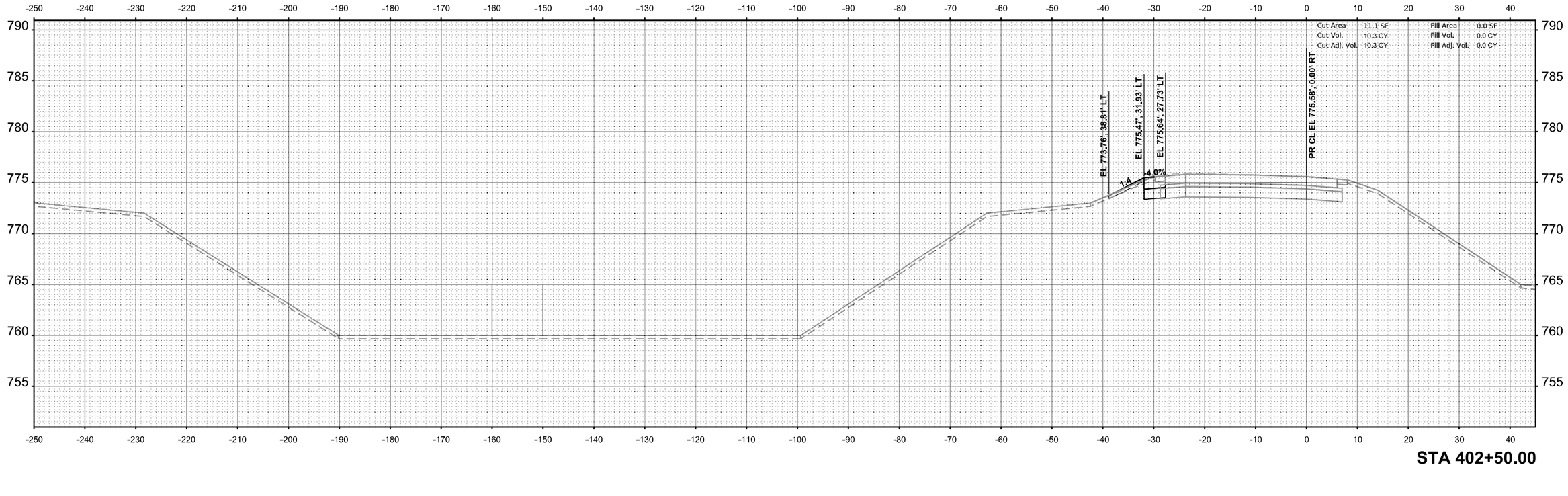

STA 402+50.00

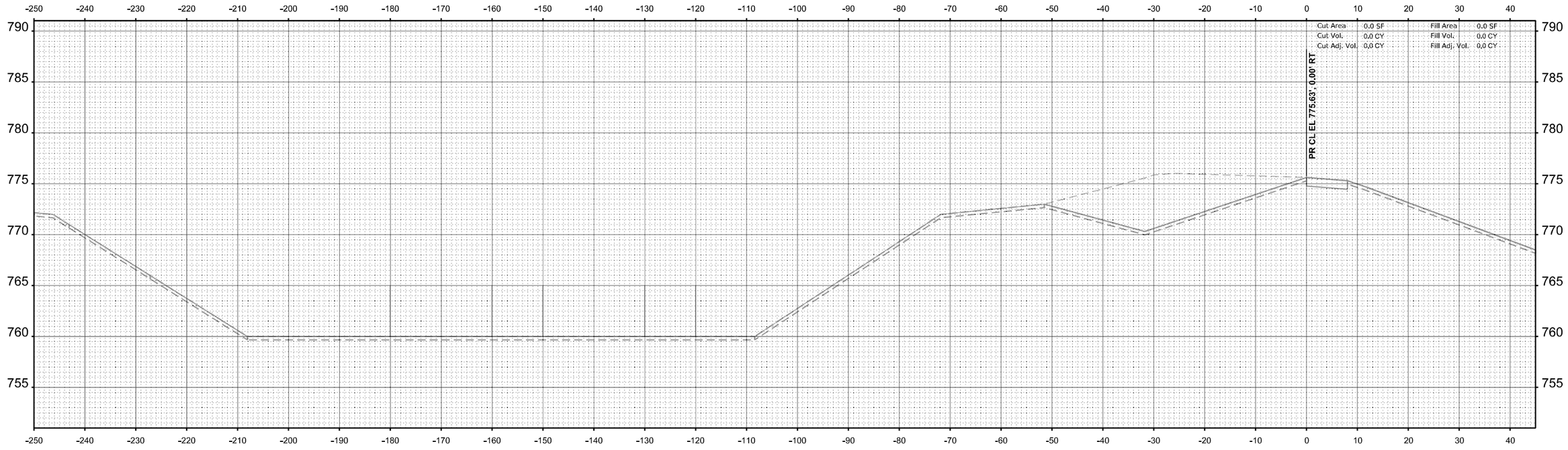

STA 402+00.00

FINAL SURVEY | NOTE BOOK | NO. | SURVEYED | PLOTTED | TEMPLATE | AREAS | AREAS CHECKED | BY | DATE

ORIGINAL SURVEY | NOTE BOOK | NO. | SURVEYED | PLOTTED | TEMPLATE | AREAS | AREAS CHECKED | BY | DATE

MODEL: Temp Ramp D - 402+00.00 [Sheet]
FILE NAME: c:\pwworkdir\benesch projects\projects\d0173808\D264C24-MIL-I-39-Temp-Ramp-D-XS.dgn

benesch
Alfred Benesch & Company
35 W Wacker Drive, Suite 3200
Chicago, Illinois 60601
312-565-0450
Job No. 10800.00

USER NAME = agibson	DESIGNED - T.VOGLER	REVISED -	
	DRAWN - T.VOGLER	REVISED -	
PLOT SCALE = $SCALE$	CHECKED - J.TARDY	REVISED -	
PLOT DATE = 2/7/2025	DATE -	REVISED -	

STATE OF ILLINOIS
DEPARTMENT OF TRANSPORTATION

CROSS SECTIONS - TEMPORARY RAMP D
STAGE 1B

SCALE: 1"=10' | SHEET OF 14 SHEETS | STA. 402+00.00 | TO STA. 402+50.00

F.A.I RTE.	SECTION	COUNTY	TOTAL SHEETS	SHEET NO.
*	(201-3)R & (4-1.5)R	WINNEBAGO	1685	1013
		CONTRACT NO. 64C24		
	ILLINOIS	FED. AID PROJECT		

* FAI ROUTE 39 (I-39) & FAP 301 (US 20)

FINAL SURVEY		BY	DATE
NOTE BOOK	SURVEYED		
NO.	PLOTTED		
	TEMPLATE		
	AREAS		
	AREAS CHECKED		

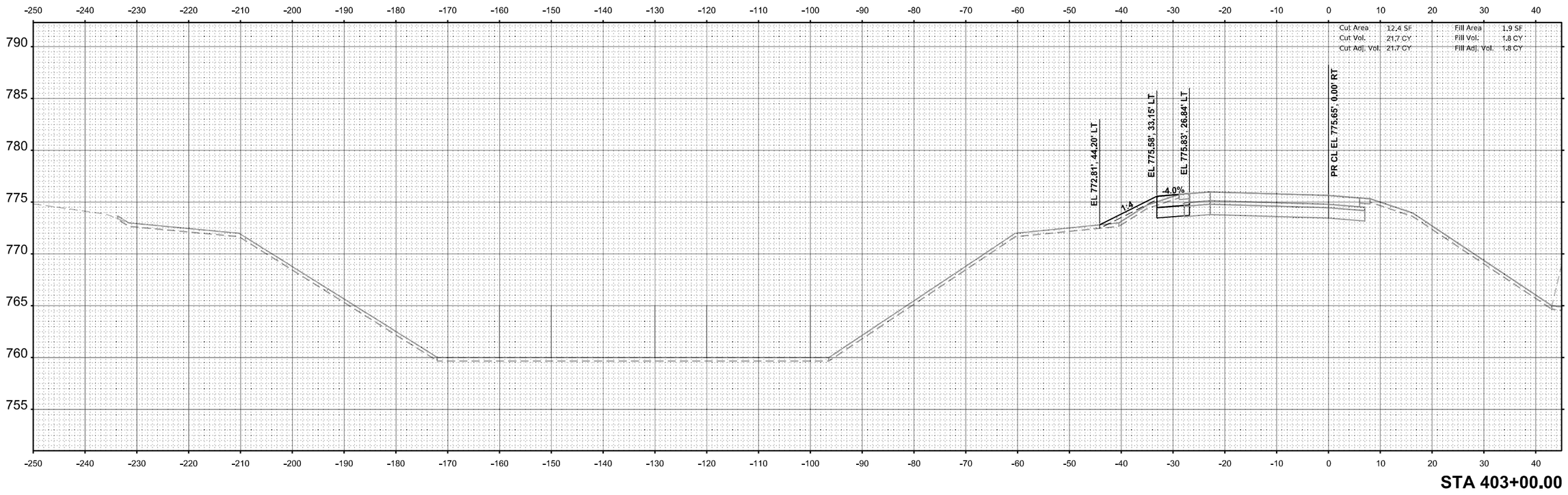

STA 403+00.00

ORIGINAL SURVEY		BY	DATE
NOTE BOOK	SURVEYED		
NO.	PLOTTED		
	TEMPLATE		
	AREAS		
	AREAS CHECKED		

MODEL: Temp Ramp D - 403+00.00 [Sheet]
FILE NAME: c:\pwworkl\benesch projects\projects\d0173808\D264C24-MLI-39-Temp-Ramp-D-XS.dgn

benesch
Alfred Benesch & Company
35 W Wacker Drive, Suite 3200
Chicago, Illinois 60601
312-565-0450 Job No. 10800.00

USER NAME = agibson		DESIGNED - T.VOGLER		REVISED -	
		DRAWN - T.VOGLER		REVISED -	
PLOT SCALE = $SCALE$		CHECKED - J.TARDY		REVISED -	
PLOT DATE = 2/7/2025		DATE -		REVISED -	

STATE OF ILLINOIS
DEPARTMENT OF TRANSPORTATION

CROSS SECTIONS - TEMPORARY RAMP D
STAGE 1B

SCALE: 1"=10' | SHEET OF 14 SHEETS | STA. 403+00.00 | TO STA. 403+00.00

F.A.I RTE.	SECTION	COUNTY	TOTAL SHEETS	SHEET NO.
*	(201-3)R & (4-1.5)R	WINNEBAGO	1685	1014
		CONTRACT NO. 64C24		
	ILLINOIS	FED. AID PROJECT		

* FAI ROUTE 39 (I-39) & FAP 301 (US 20)

FINAL SURVEY		BY	DATE
NOTE BOOK	SURVEYED		
NO.	PLOTTED		
	TEMPLATE		
	AREAS		
	AREAS CHECKED		

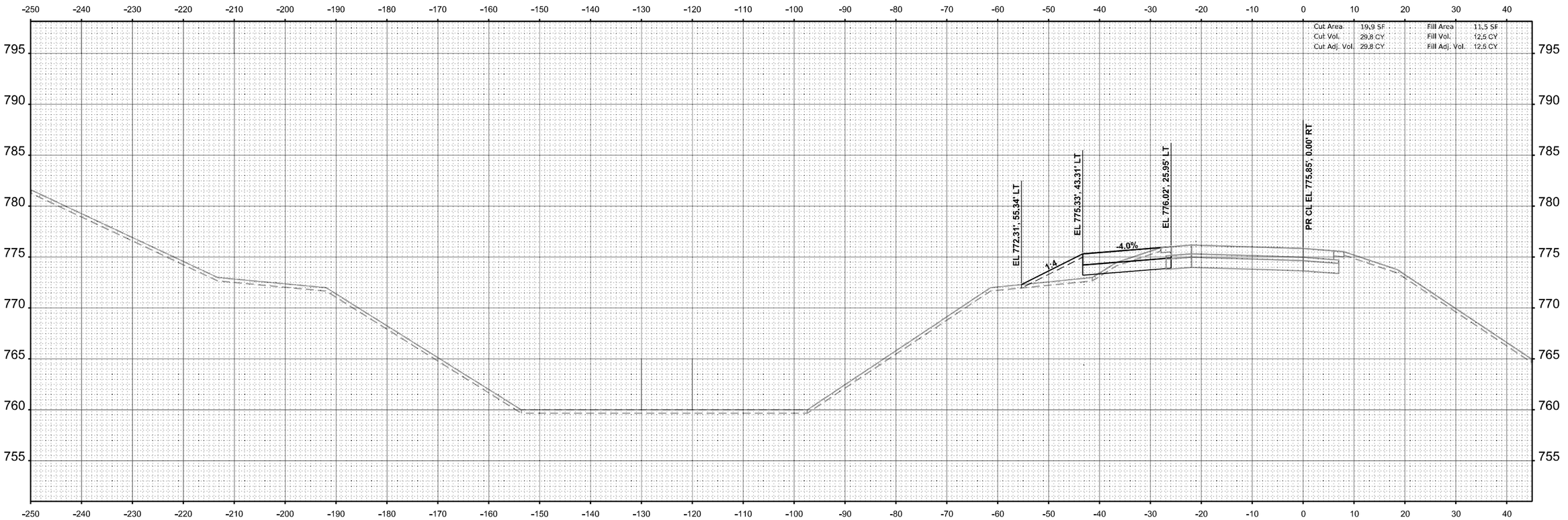

ORIGINAL SURVEY		BY	DATE
NOTE BOOK	SURVEYED		
NO.	PLOTTED		
	TEMPLATE		
	AREAS		
	AREAS CHECKED		

MODEL: Temp Ramp D - 403+50.00 |Sheet|
FILE NAME: c:\pwwordir\benesch projects\projects\d0173808\D2684C24+ML-I-39-Temp-Ramp-D-XS.dgn

benesch
Alfred Benesch & Company
35 W Wacker Drive, Suite 3300
Chicago, Illinois 60601
312-565-0450 Job No. 10800.00

USER NAME = agibson	DESIGNED - T.VOGLER	REVISED -
	DRAWN - T.VOGLER	REVISED -
PLOT SCALE = $SCALE$	CHECKED - J.TARDY	REVISED -
PLOT DATE = 2/7/2025	DATE -	REVISED -

STATE OF ILLINOIS
DEPARTMENT OF TRANSPORTATION

CROSS SECTIONS - TEMPORARY RAMP D
STAGE 1B

SCALE: 1"=10' | SHEET OF 14 SHEETS | STA. 403+50.00 | TO STA. 403+50.00

F.A.I RTE.	SECTION	COUNTY	TOTAL SHEETS	SHEET NO.
*	(201-3)R & (4-1,5)R	WINNEBAGO	1685	1015
		CONTRACT NO. 64C24		
		ILLINOIS	FED. AID PROJECT	

* FAI ROUTE 39 (I-39) & FAP 301 (US 20)

FINAL SURVEY		BY	DATE
	SURVEYED		
	PLOTTED		
NOTE BOOK	TEMPLATE		
	AREAS		
NO.	AREAS CHECKED		

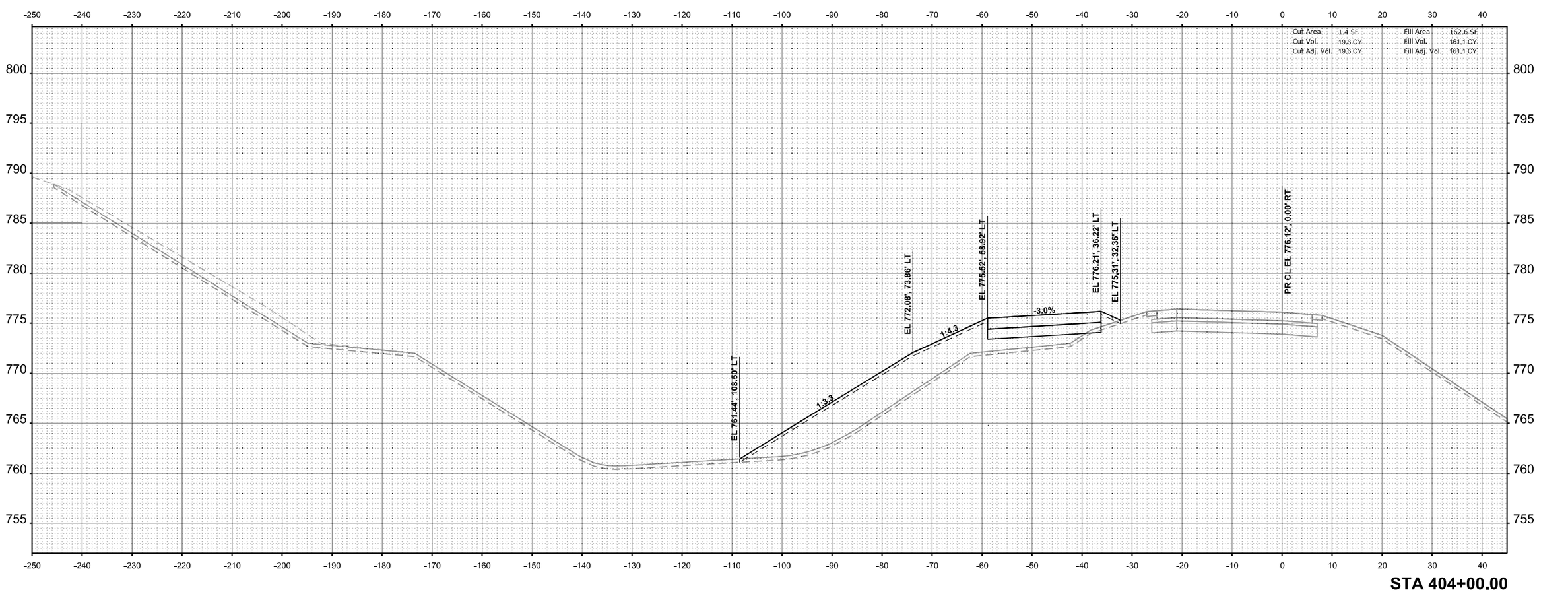

OFFICIAL SURVEY		BY	DATE
	SURVEYED		
	PLOTTED		
NOTE BOOK	TEMPLATE		
	AREAS		
NO.	AREAS CHECKED		

MODEL: Temp Ramp D - 404+00.00 [Sheet]
FILE NAME: c:\pwworkdir\benesch projects\projects\d0173808\D2864C24-ML-I-39-Temp-Ramp-D-XS.dgn

benesch
Alfred Benesch & Company
35 W Wacker Drive, Suite 3200
Chicago, Illinois 60601
312-565-0450 Job No. 10800.00

USER NAME = agibson	DESIGNED - T.VOGLER	REVISED -
	DRAWN - T.VOGLER	REVISED -
PLOT SCALE = $SCALE$	CHECKED - J.TARDY	REVISED -
PLOT DATE = 2/7/2025	DATE -	REVISED -

STATE OF ILLINOIS
DEPARTMENT OF TRANSPORTATION

CROSS SECTIONS - TEMPORARY RAMP D
STAGE 1B

SCALE: 1"=10' | SHEET OF 14 SHEETS | STA. 404+00.00 | TO STA. 404+00.00

F.A.I RTE.	SECTION	COUNTY	TOTAL SHEETS	SHEET NO.
*	(201-3)R & (4-1,5)R	WINNEBAGO	1685	1016
		CONTRACT NO. 64C24		
	ILLINOIS	FED. AID PROJECT		

* FAI ROUTE 39 (I-39) & FAP 301 (US 20)

FINAL SURVEY		BY	DATE
NOTE BOOK	SURVEYED		
NO.	PLOTTED		
	TEMPLATE		
	AREAS		
	AREAS CHECKED		

ORIGINAL SURVEY		BY	DATE
NOTE BOOK	SURVEYED		
NO.	PLOTTED		
	TEMPLATE		
	AREAS		
	AREAS CHECKED		

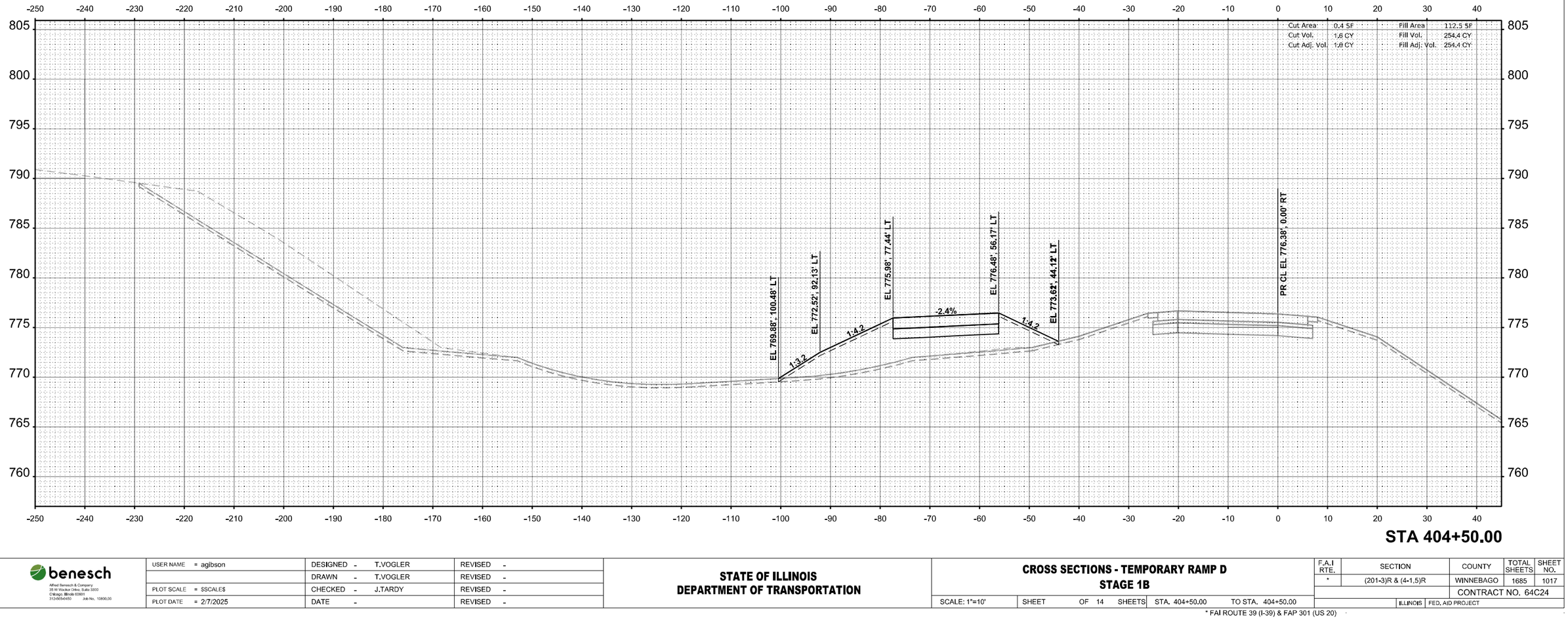

STA 404+50.00

MODEL: Temp Ramp D - 404+50.00 [Sheet]
FILE NAME: c:\pwworkdir\benesch projects\projects\d0173808\D2864C24-ML-I-39-Temp-Ramp-D-XS.dgn

benesch
Alfred Benesch & Company
35 W Wacker Drive, Suite 3200
Chicago, Illinois 60601
312-565-0450 Job No. 10800.00

USER NAME = agibson		DESIGNED - T.VOGLER		REVISED -	
		DRAWN - T.VOGLER		REVISED -	
PLOT SCALE = $SCALE$		CHECKED - J.TARDY		REVISED -	
PLOT DATE = 2/7/2025		DATE -		REVISED -	

STATE OF ILLINOIS
DEPARTMENT OF TRANSPORTATION

CROSS SECTIONS - TEMPORARY RAMP D
STAGE 1B

SCALE: 1"=10' | SHEET OF 14 SHEETS | STA. 404+50.00 | TO STA. 404+50.00

F.A.I RTE.	SECTION	COUNTY	TOTAL SHEETS	SHEET NO.
*	(201-3)R & (4-1,5)R	WINNEBAGO	1685	1017
		CONTRACT NO. 64C24		
	ILLINOIS	FED. AID PROJECT		

* FAI ROUTE 39 (I-39) & FAP 301 (US 20)

FINAL SURVEY		BY	DATE
NOTE BOOK	SURVEYED		
NO.	PLOTTED		
	TEMPLATE		
	AREAS		
	AREAS CHECKED		

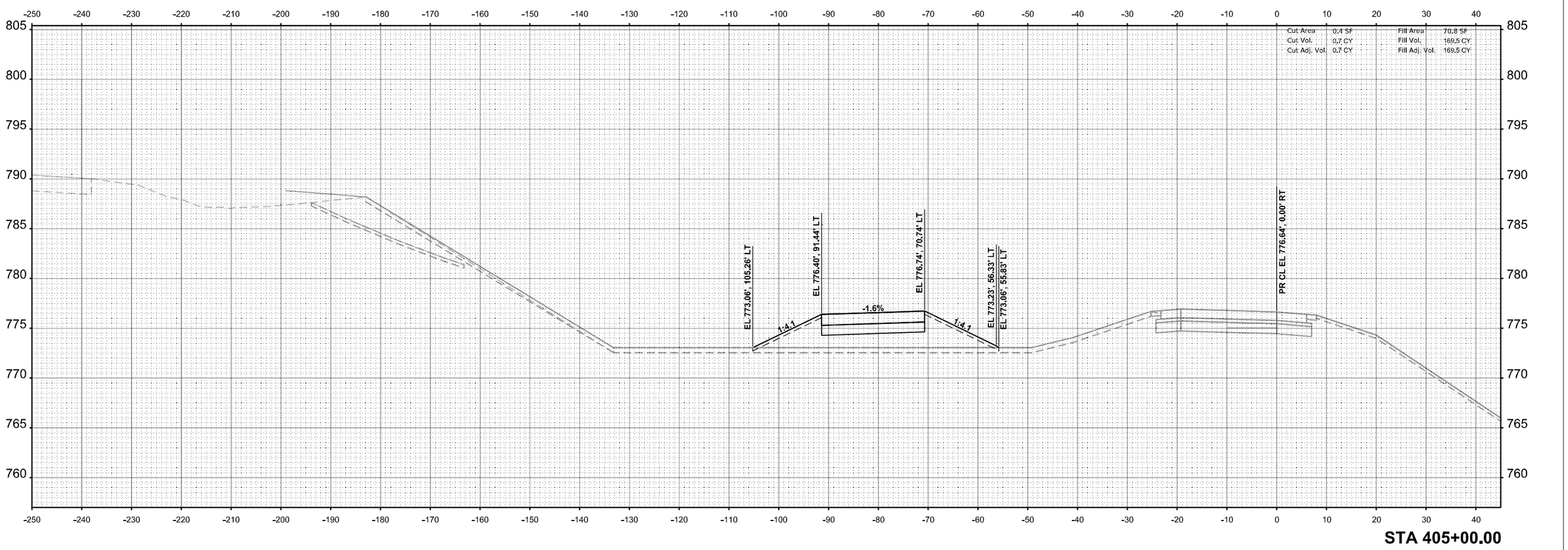

STA 405+00.00

ORIGINAL SURVEY		BY	DATE
NOTE BOOK	SURVEYED		
NO.	PLOTTED		
	TEMPLATE		
	AREAS		
	AREAS CHECKED		

MODEL: Temp Ramp D - 405+00.00 [Sheet]
FILE NAME: c:\pwworkdir\benesch projects\projects\d0173808\D2864C24-ML-I-39-Temp-Ramp-D-XS.dgn

benesch
Alfred Benesch & Company
35 W Wacker Drive, Suite 3200
Chicago, Illinois 60601
312-565-0450 Job No. 10800.00

USER NAME = agibson	DESIGNED - T.VOGLER	REVISED -
	DRAWN - T.VOGLER	REVISED -
PLOT SCALE = $SCALE$	CHECKED - J.TARDY	REVISED -
PLOT DATE = 2/7/2025	DATE -	REVISED -

STATE OF ILLINOIS
DEPARTMENT OF TRANSPORTATION

CROSS SECTIONS - TEMPORARY RAMP D
STAGE 1B

SCALE: 1"=10' | SHEET OF 14 SHEETS | STA. 405+00.00 | TO STA. 405+00.00

F.A.I RTE.	SECTION	COUNTY	TOTAL SHEETS	SHEET NO.
*	(201-3)R & (4-1,5)R	WINNEBAGO	1685	1018
		CONTRACT NO. 64C24		
	ILLINOIS	FED. AID PROJECT		

* FAI ROUTE 39 (I-39) & FAP 301 (US 20)

FINAL SURVEY		BY	DATE
NOTE BOOK	SURVEYED		
NO.	PLOTTED		
	TEMPLATE		
	AREAS		
	AREAS CHECKED		

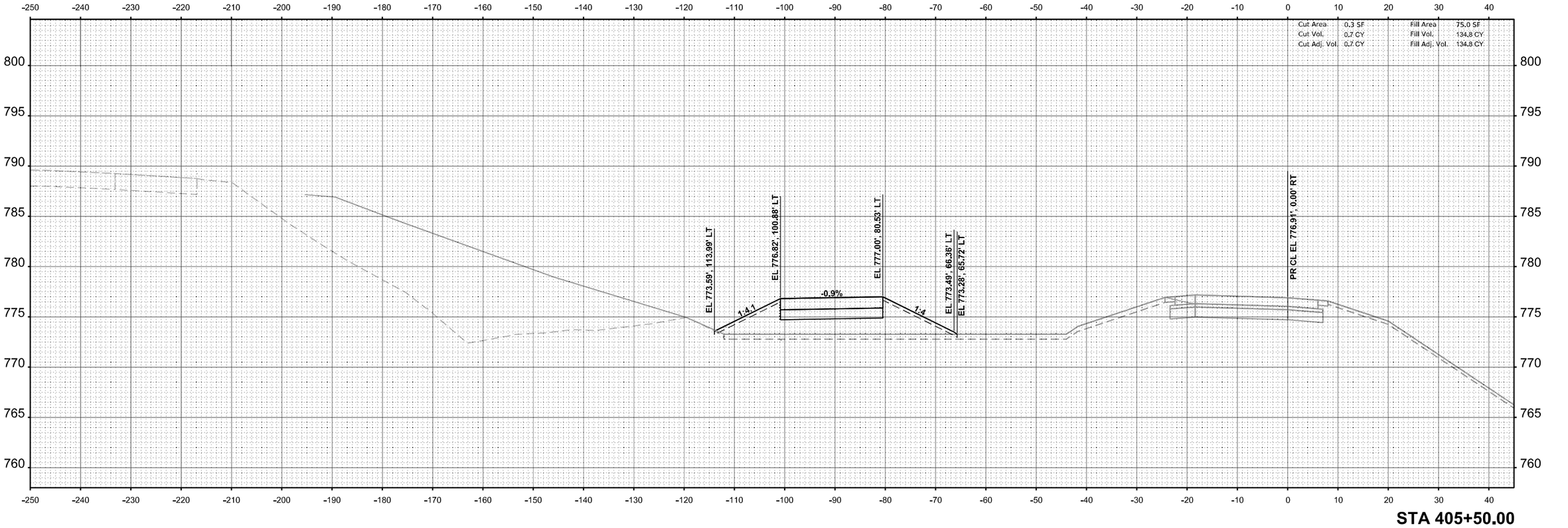

STA 405+50.00

ORIGINAL SURVEY		BY	DATE
NOTE BOOK	SURVEYED		
NO.	PLOTTED		
	TEMPLATE		
	AREAS		
	AREAS CHECKED		

MODEL: Temp Ramp D - 405+50.00 [Sheet]
FILE NAME: c:\pwworld\benesch projects\projects\d0173808\D2642C24-MIL-I-39-Temp-Ramp-D-XS.dgn

benesch
Alfred Benesch & Company
35 W Wacker Drive, Suite 3200
Chicago, Illinois 60601
312-565-0450 Job No. 15800.00

USER NAME = agibson	DESIGNED - T.VOGLER	REVISED -			
	DRAWN - T.VOGLER	REVISED -			
PLOT SCALE = $SCALE$	CHECKED - J.TARDY	REVISED -			
PLOT DATE = 8/13/2024	DATE -	REVISED -			

STATE OF ILLINOIS
DEPARTMENT OF TRANSPORTATION

CROSS SECTIONS - TEMPORARY RAMP D
STAGE 1B

SCALE: 1"=10' | SHEET OF 14 SHEETS | STA. 405+50.00 | TO STA. 405+50.00

F.A.I RTE.	SECTION	COUNTY	TOTAL SHEETS	SHEET NO.
*	(201-3)R & (4-1,5)R	WINNEBAGO	1685	1019
		CONTRACT NO. 64C24		
	ILLINOIS	FED. AID PROJECT		

* FAI ROUTE 39 (I-39) & FAP 301 (US 20)

FINAL SURVEY		BY	DATE
NO'TE BOOK	SURVEYED		
NO.	PLOTTED		
	TEMPLATE		
	AREAS		
	AREAS CHECKED		

ORIGINAL SURVEY		BY	DATE
NO'TE BOOK	SURVEYED		
NO.	PLOTTED		
	TEMPLATE		
	AREAS		
	AREAS CHECKED		

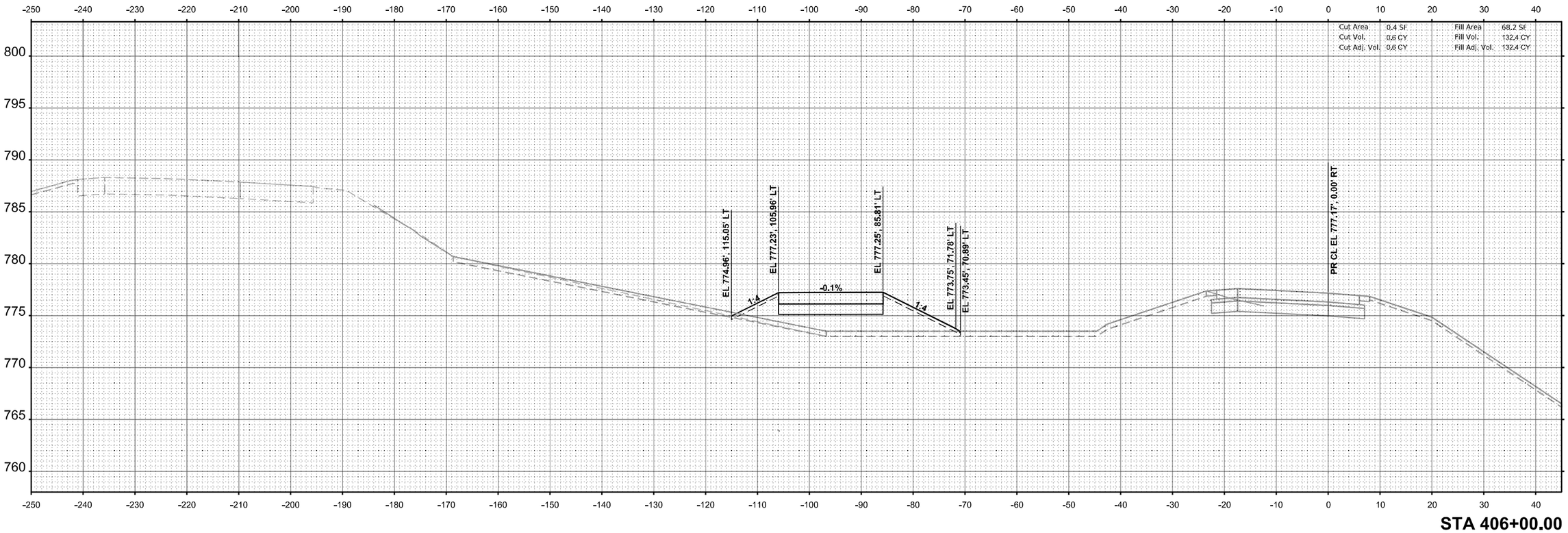

STA 406+00.00

MODEL: Temp Ramp D - 406+00.00 [Sheet]
FILE NAME: c:\pwworklbenesch projects\projects\d0173808\D2642C24-MLI-39-Temp-Ramp-D-XS.dgn

benesch
Alfred Benesch & Company
35 W Wacker Drive, Suite 3200
Chicago, Illinois 60601
312-565-0450 Job No. 15800.00

USER NAME	= agibson	DESIGNED -	T.VOGLER	REVISED	-
		DRAWN -	T.VOGLER	REVISED	-
PLOT SCALE	= $SCALE$	CHECKED -	J.TARDY	REVISED	-
PLOT DATE	= 2/7/2025	DATE	-	REVISED	-

STATE OF ILLINOIS
DEPARTMENT OF TRANSPORTATION

CROSS SECTIONS - TEMPORARY RAMP D
STAGE 1B

SCALE: 1"=10' | SHEET OF 14 SHEETS | STA. 406+00.00 | TO STA. 406+00.00

F.A.I RTE.	SECTION	COUNTY	TOTAL SHEETS	SHEET NO.
*	(201-3)R & (4-1,5)R	WINNEBAGO	1685	1020
		CONTRACT NO. 64C24		
	ILLINOIS	FED. AID PROJECT		

* FAI ROUTE 39 (I-39) & FAP 301 (US 20)

FINAL SURVEY		BY	DATE
NOTE BOOK	SURVEYED		
NO.	PLOTTED		
	TEMPLATE		
	AREAS		
	AREAS CHECKED		

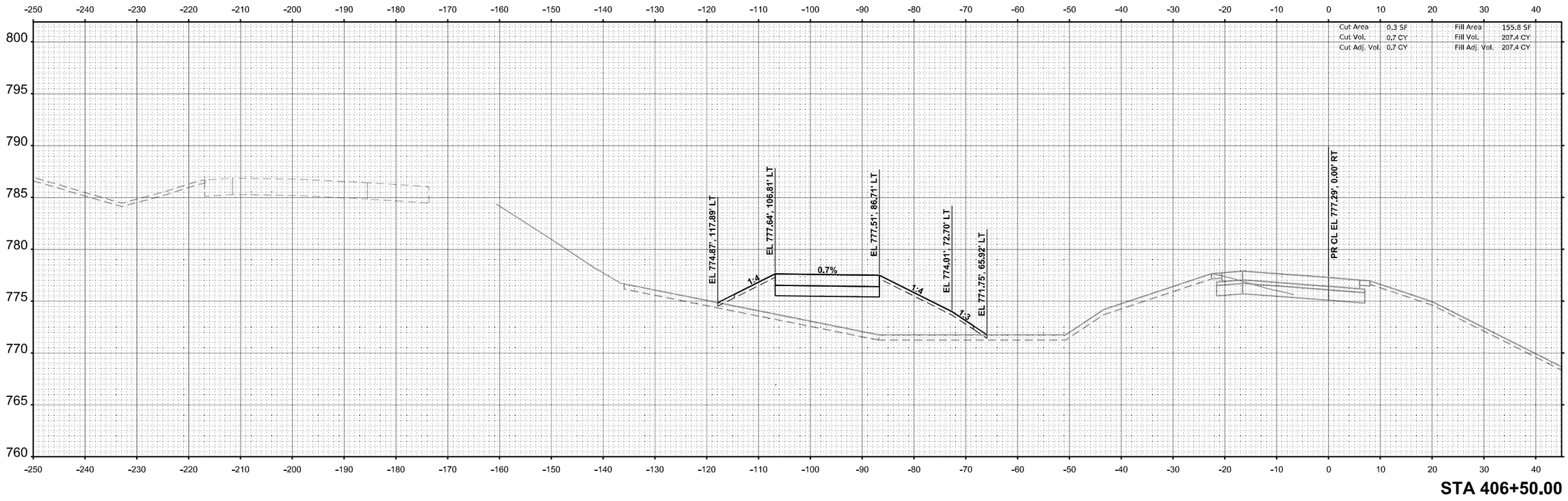

ORIGINAL SURVEY		BY	DATE
NOTE BOOK	SURVEYED		
NO.	PLOTTED		
	TEMPLATE		
	AREAS		
	AREAS CHECKED		

MODEL: Temp Ramp D - 406+50.00 [Sheet]
FILE NAME: c:\pwworkin\benesch projects\projects\d0717380\D264C224-ML-I-39-Temp-Ramp-D-XS.dgn

benesch
Alfred Benesch & Company
35 W Wacker Drive, Suite 3200
Chicago, Illinois 60601
312-565-0450
Job No. 10800.00

USER NAME = agibson		DESIGNED - T.VOGLER		REVISED -	
		DRAWN - T.VOGLER		REVISED -	
PLOT SCALE = $SCALE$		CHECKED - J.TARDY		REVISED -	
PLOT DATE = 2/7/2025		DATE -		REVISED -	

STATE OF ILLINOIS
DEPARTMENT OF TRANSPORTATION

CROSS SECTIONS - TEMPORARY RAMP D
STAGE 1B

SCALE: 1"=10' | SHEET OF 14 SHEETS | STA. 406+50.00 | TO STA. 406+50.00

F.A.I RTE.	SECTION	COUNTY	TOTAL SHEETS	SHEET NO.
*	(201-3)R & (4-1.5)R	WINNEBAGO	1685	1021
		CONTRACT NO. 64C24		
	ILLINOIS	FED. AID PROJECT		

* FAI ROUTE 39 (I-39) & FAP 301 (US 20)

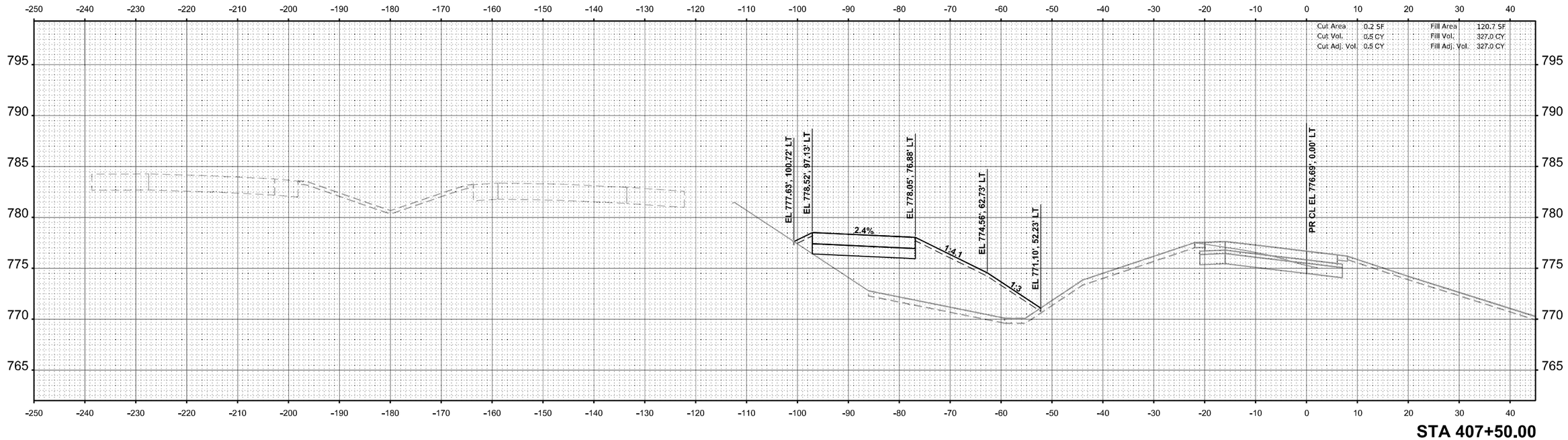

STA 407+50.00

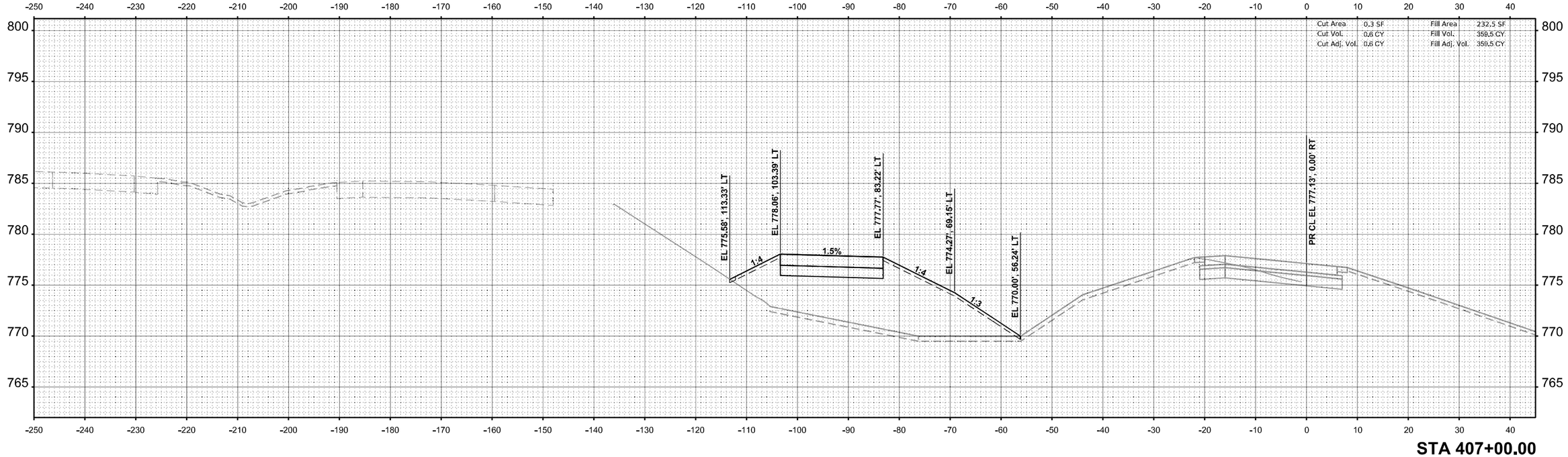

STA 407+00.00

FINAL SURVEY	NOTE BOOK	NO.
ORIGINAL SURVEY	NOTE BOOK	NO.

	BY	DATE
SURVEYED		
PLOTTED		
TEMPLATE		
AREAS		
AREAS CHECKED		

MODEL: Temp Ramp D - 407+00.00 [Sheet]
FILE NAME: c:\pwworkl\benesch projects\projects\d0173808\D264C24-MI-I-39-Temp-Ramp-D-XS.dgn

benesch
Alfred Benesch & Company
35 W Wacker Drive, Suite 3200
Chicago, Illinois 60601
312-565-0450
Job No. 10800.00

USER NAME = agibson		DESIGNED - T.VOGLER		REVISED -	
		DRAWN - T.VOGLER		REVISED -	
PLOT SCALE = $SCALE$		CHECKED - J.TARDY		REVISED -	
PLOT DATE = 2/7/2025		DATE -		REVISED -	

STATE OF ILLINOIS
DEPARTMENT OF TRANSPORTATION

CROSS SECTIONS - TEMPORARY RAMP D
STAGE 1B

SCALE: 1"=10' | SHEET OF 14 SHEETS | STA. 407+00.00 | TO STA. 407+50.00

F.A.I RTE.	SECTION	COUNTY	TOTAL SHEETS	SHEET NO.
*	(201-3)R & (4-1.5)R	WINNEBAGO	1685	1022
		CONTRACT NO. 64C24		
	ILLINOIS	FED. AID PROJECT		

* FAI ROUTE 39 (I-39) & FAP 301 (US 20)

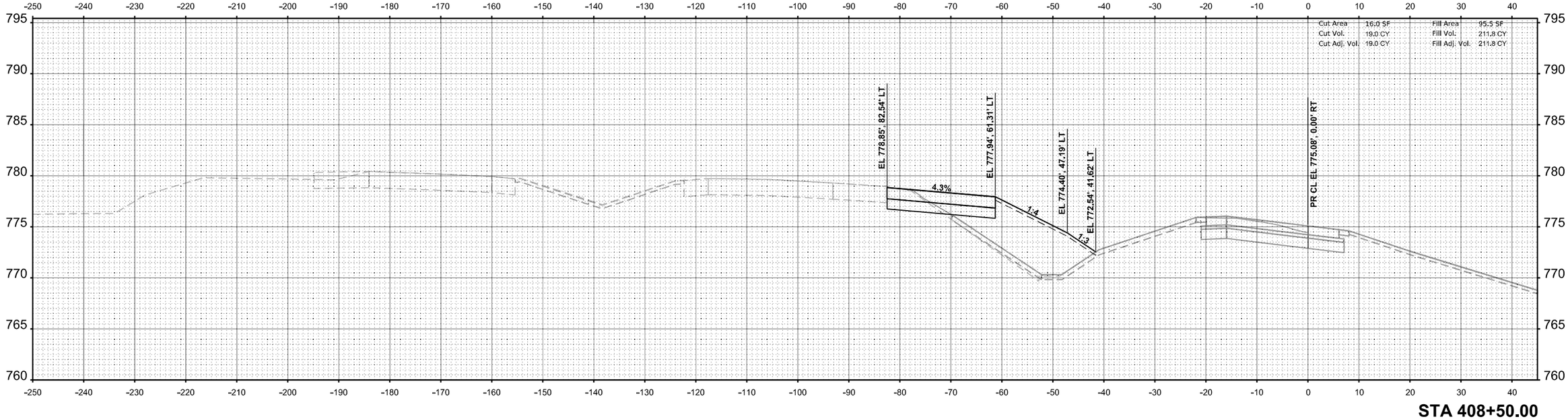

STA 408+50.00

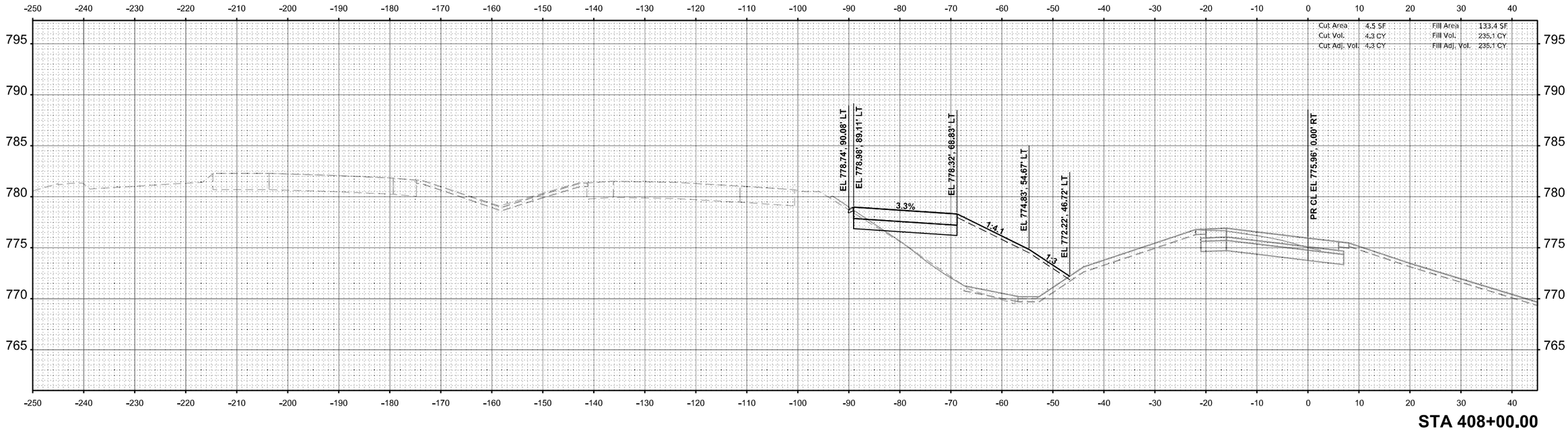

STA 408+00.00

FINAL SURVEY

NO.	NOTE BOOK	SURVEYED	PLOTTED	TEMPLATE	AREAS	AREAS CHECKED	BY	DATE

ORIGINAL SURVEY

NO.	NOTE BOOK	SURVEYED	PLOTTED	TEMPLATE	AREAS	AREAS CHECKED	BY	DATE

MODEL: Temp Ramp D - 408+00.00 [Sheet]
FILE NAME: c:\pw\wordir\benesch projects\projects\d0173808\D264C24-MIL-I-39-Temp-Ramp-D-XS.dgn

benesch
Alfred Benesch & Company
35 W Wacker Drive, Suite 3300
Chicago, Illinois 60601
312-565-0450 Job No. 10800.00

USER NAME = agibson	DESIGNED - T.VOGLER	REVISED -
	DRAWN - T.VOGLER	REVISED -
PLOT SCALE = $SCALE$	CHECKED - J.TARDY	REVISED -
PLOT DATE = 2/7/2025	DATE -	REVISED -

STATE OF ILLINOIS
DEPARTMENT OF TRANSPORTATION

CROSS SECTIONS - TEMPORARY RAMP D
STAGE 1B

SCALE: 1"=10' | SHEET OF 14 SHEETS | STA. 408+00.00 | TO STA. 408+50.00

F.A.I RTE.	SECTION	COUNTY	TOTAL SHEETS	SHEET NO.
*	(201-3)R & (4-1,5)R	WINNEBAGO	1685	1023
		CONTRACT NO. 64C24		
	ILLINOIS	FED. AID PROJECT		

* FAI ROUTE 39 (I-39) & FAP 301 (US 20)

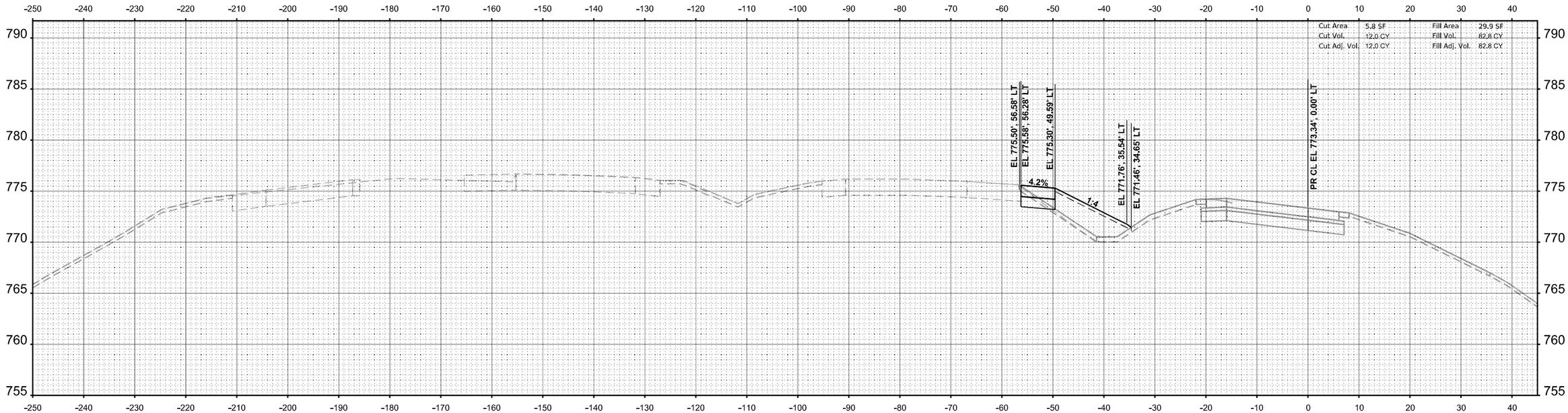

STA 409+50.00

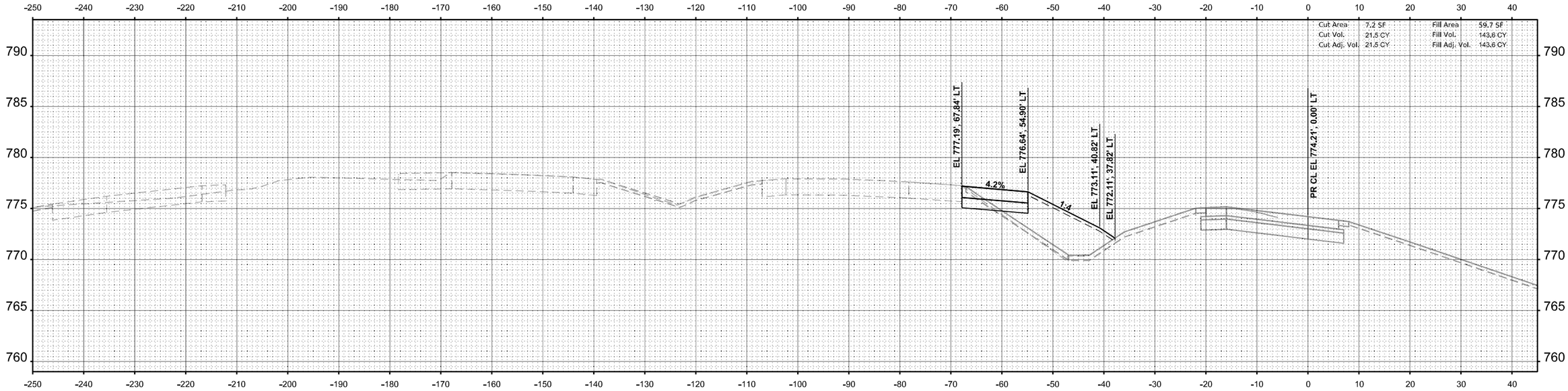

STA 409+00.00

FINAL SURVEY	BY	DATE
SURVEYED		
PLOTTED		
TEMPLATE		
AREAS		
NOTE BOOK		
NO.	AREAS CHECKED	

ORIGINAL SURVEY	BY	DATE
SURVEYED		
PLOTTED		
TEMPLATE		
AREAS		
NOTE BOOK		
NO.	AREAS CHECKED	

MODEL: Temp Ramp D - 409+00.00 [Sheet]
FILE NAME: c:\pwworkdir\benesch projects\projects\d0173808\D264C24-ML-I-39-Temp-Ramp-D-XS.dgn

benesch
Alfred Benesch & Company
35 W Wacker Drive, Suite 3200
Chicago, Illinois 60601
312-565-0450 Job No. 10800.00

USER NAME = agibson	DESIGNED - T.VOGLER	REVISED -
	DRAWN - T.VOGLER	REVISED -
PLOT SCALE = $SCALE$	CHECKED - J.TARDY	REVISED -
PLOT DATE = 2/7/2025	DATE -	REVISED -

STATE OF ILLINOIS
DEPARTMENT OF TRANSPORTATION

CROSS SECTIONS - TEMPORARY RAMP D
STAGE 1B

SCALE: 1"=10' | SHEET OF 14 SHEETS | STA. 409+00.00 | TO STA. 409+50.00

F.A.I RTE.	SECTION	COUNTY	TOTAL SHEETS	SHEET NO.
*	(201-3)R & (4-1.5)R	WINNEBAGO	1685	1024
		CONTRACT NO. 64C24		
	ILLINOIS	FED. AID PROJECT		

* FAI ROUTE 39 (I-39) & FAP 301 (US 20)

FINAL SURVEY		BY	DATE
	SURVEYED		
	PLOTTED		
NOTE BOOK	TEMPLATE		
	AREAS		
NO.	AREAS CHECKED		

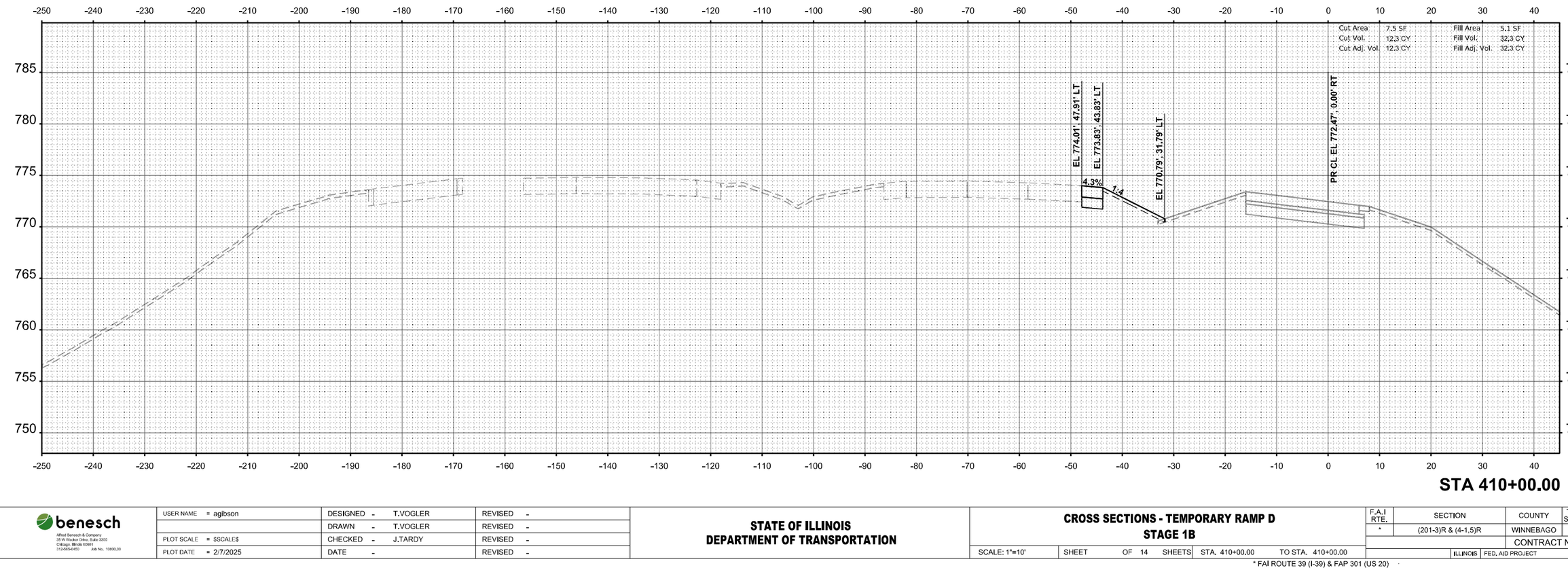

ORIGINAL SURVEY		BY	DATE
	SURVEYED		
	PLOTTED		
NOTE BOOK	TEMPLATE		
	AREAS		
NO.	AREAS CHECKED		

MODEL: Temp Ramp D - 410+00.00 [Sheet]
FILE NAME: c:\pwworkl\benesch projects\projects\d0173808\D264C224-MIL-I-39-Temp-Ramp-D-XS.dgn

benesch
Alfred Benesch & Company
35 W Wacker Drive, Suite 3200
Chicago, Illinois 60601
312-565-0450
Job No. 10800.00

USER NAME = agibson		DESIGNED - T.VOGLER		REVISED -	
		DRAWN - T.VOGLER		REVISED -	
PLOT SCALE = $SCALE$		CHECKED - J.TARDY		REVISED -	
PLOT DATE = 2/7/2025		DATE -		REVISED -	

STATE OF ILLINOIS
DEPARTMENT OF TRANSPORTATION

CROSS SECTIONS - TEMPORARY RAMP D
STAGE 1B

SCALE: 1"=10' | SHEET OF 14 SHEETS | STA. 410+00.00 | TO STA. 410+00.00

F.A.I RTE.	SECTION	COUNTY	TOTAL SHEETS	SHEET NO.
*	(201-3)R & (4-1.5)R	WINNEBAGO	1685	1025
		CONTRACT NO. 64C24		
	ILLINOIS	FED. AID PROJECT		

* FAI ROUTE 39 (I-39) & FAP 301 (US 20)

FINAL SURVEY		BY	DATE
NOTE BOOK	SURVEYED		
	PLOTTED		
NO.	TEMPLATE		
	AREAS		
	AREAS CHECKED		



ORIGINAL SURVEY		BY	DATE
NOTE BOOK	SURVEYED		
	PLOTTED		
NO.	TEMPLATE		
	AREAS		
	AREAS CHECKED		

MODEL: Temp Ramp D - 410+50.00 |Sheet|
FILE NAME: c:\pwwordir\benesch projects\projects\d0173808\D2684C24-ML-I-39-Temp-Ramp-D-XS.dgn

benesch
Alfred Benesch & Company
35 W Wacker Drive, Suite 3300
Chicago, Illinois 60601
312-565-0450 Job No. 10800.00

USER NAME = agibson		DESIGNED - T.VOGLER		REVISED -	
		DRAWN - T.VOGLER		REVISED -	
PLOT SCALE = $SCALE$		CHECKED - J.TARDY		REVISED -	
PLOT DATE = 2/7/2025		DATE -		REVISED -	

STATE OF ILLINOIS
DEPARTMENT OF TRANSPORTATION

CROSS SECTIONS - TEMPORARY RAMP D
STAGE 1B

SCALE: 1"=10' | SHEET OF 14 SHEETS | STA. 410+50.00 | TO STA. 410+50.00

F.A.I RTE.	SECTION	COUNTY	TOTAL SHEETS	SHEET NO.
*	(201-3)R & (4-1,5)R	WINNEBAGO	1685	1026
		CONTRACT NO. 64C24		
	ILLINOIS	FED. AID PROJECT		

* FAI ROUTE 39 (I-39) & FAP 301 (US 20)

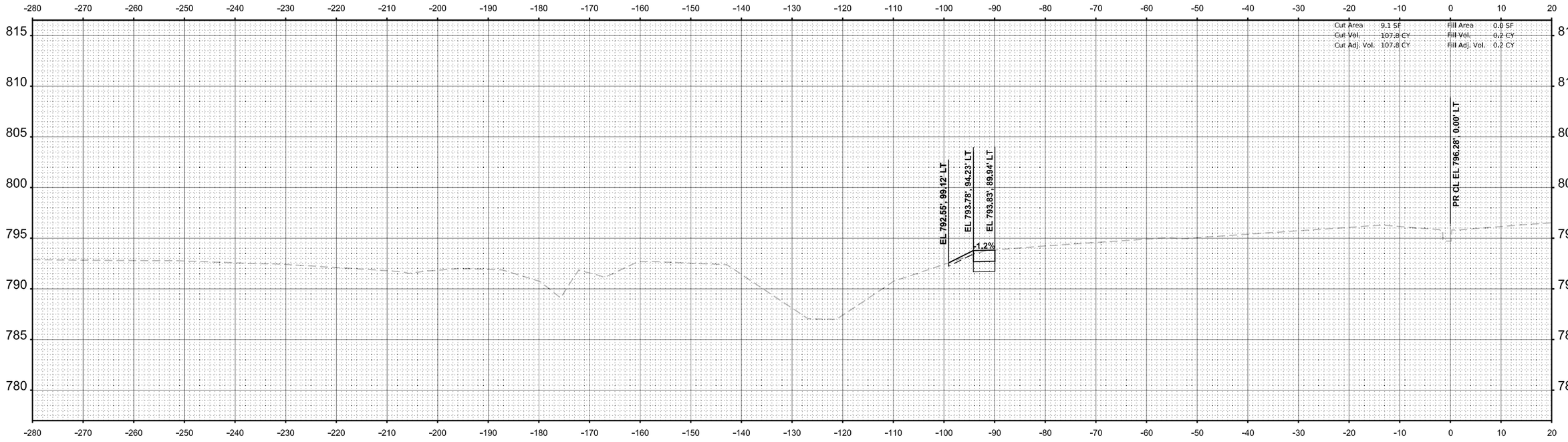

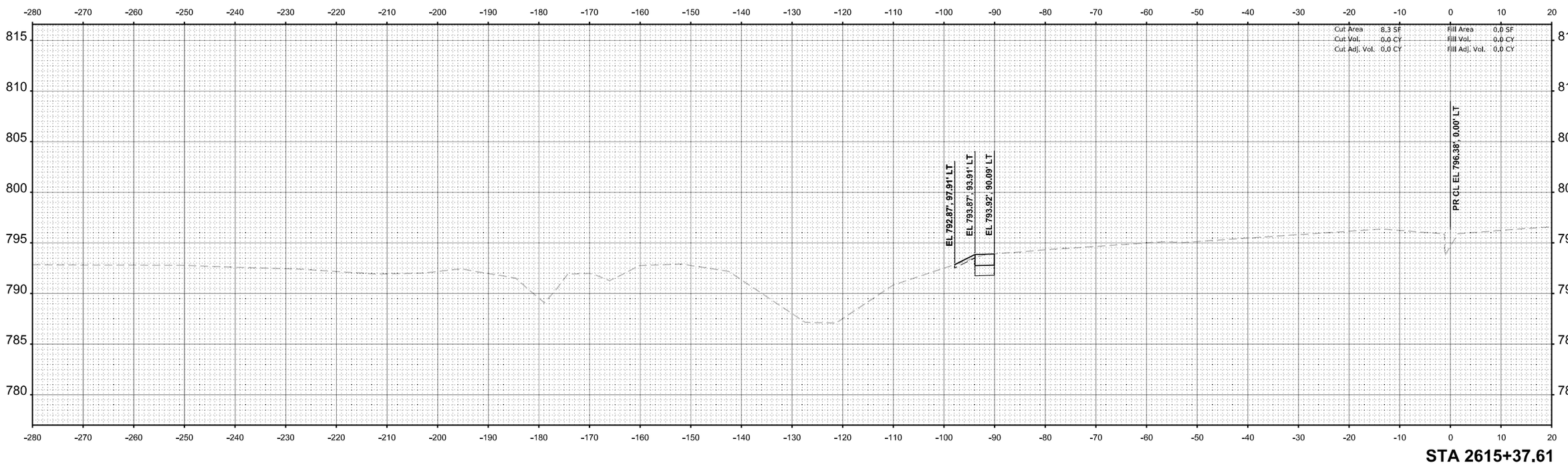

FINAL SURVEY / ORIGINAL SURVEY

	BY	DATE
SURVEYED		
PLOTTED		
TEMPLATE		
AREAS		
AREAS CHECKED		
NOTE BOOK		
NO.		

MODEL: I-39 Mainline Stage 1 - XS - 2615+37.61 (Sheet)
FILE NAME: c:\pwworkdir\benesch projects\projects\d0717380\D264C224-MI-I-39-Stage-1-XS.dgn

benesch
Alfred Benesch & Company
35 W Wacker Drive, Suite 3200
Chicago, Illinois 60601
312-565-0450 Job No. 10800.00

USER NAME = agibson		DESIGNED -	J. MAJCHER	REVISED -	
		DRAWN -	J. MAJCHER	REVISED -	
PLOT SCALE = $SCALE$		CHECKED -	J.TARDY	REVISED -	
PLOT DATE = 2/7/2025		DATE -	02/14/2025	REVISED -	

STATE OF ILLINOIS
DEPARTMENT OF TRANSPORTATION

CROSS SECTIONS - I-39 SB
STAGE 1

SCALE: 1"=10' | SHEET OF 195 SHEETS | STA. 2615+37.61 | TO STA. 2615+50.00

F.A.I RTE.	SECTION	COUNTY	TOTAL SHEETS	SHEET NO.
*	(201-3)R & (4-1.5)R	WINNEBAGO	1685	1027
		CONTRACT NO. 64C24		
	ILLINOIS	FED. AID PROJECT		

* FAI ROUTE 39 (I-39) & FAP 301 (US 20)

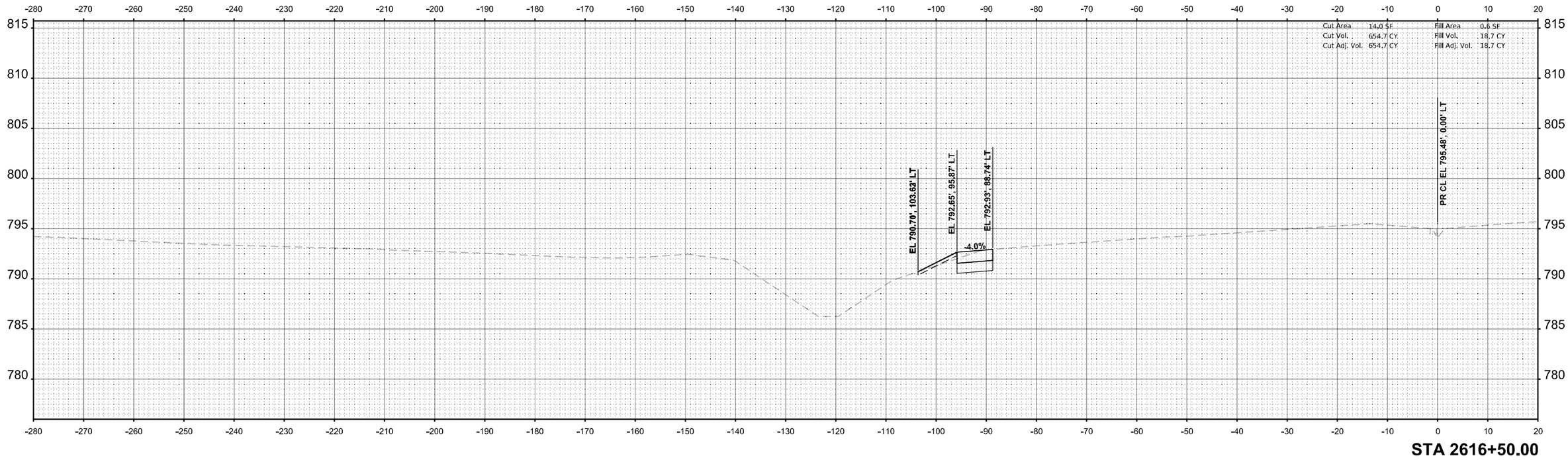

STA 2616+50.00

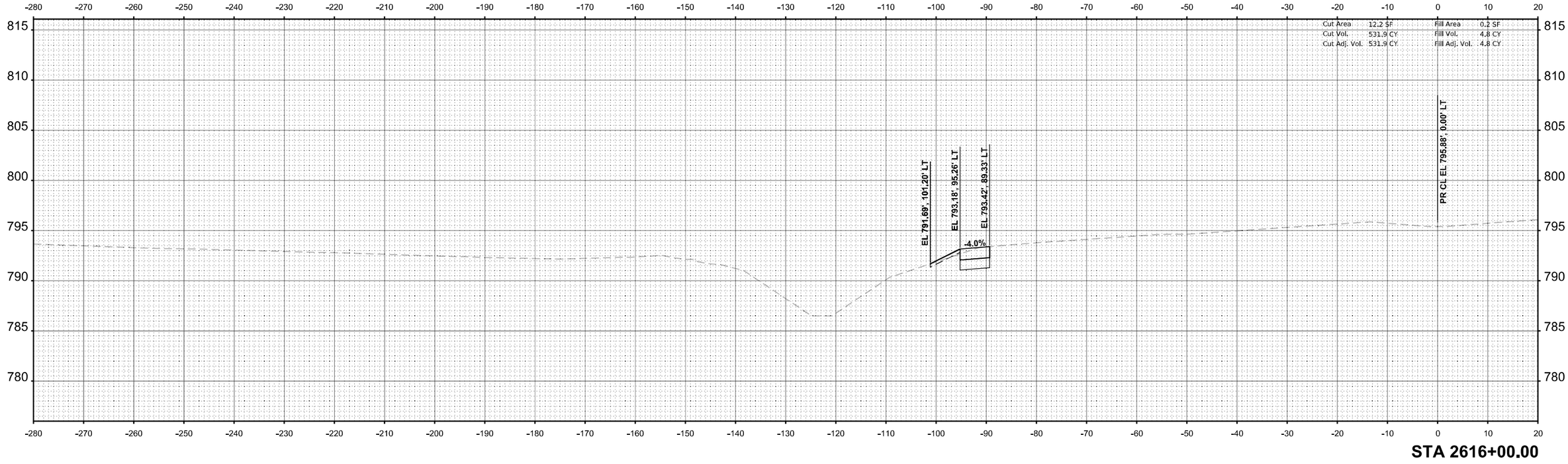

STA 2616+00.00

FINAL SURVEY | NOTE BOOK | NO. | SURVEYED | PLOTTED | TEMPLATE | AREAS | AREAS CHECKED | BY | DATE

ORIGINAL SURVEY | NOTE BOOK | SURVEYED | PLOTTED | TEMPLATE | AREAS | AREAS CHECKED | BY | DATE

MODEL: I-39 Mainline Stage 1 - XS - 2616+00.00 [Sheet]
FILE NAME: c:\pwworldir\benesch projects\projects\d0173808\D264C24-ML-I-39-Stage-1-XS.dgn

benesch
Alfred Benesch & Company
35 W Wacker Drive, Suite 3300
Chicago, Illinois 60601
312-565-0450 Job No. 10800.00

USER NAME = agibson	DESIGNED - J. MAJCHER	REVISED -	
	DRAWN - J. MAJCHER	REVISED -	
PLOT SCALE = $SCALE$	CHECKED - J.TARDY	REVISED -	
PLOT DATE = 2/7/2025	DATE - 02/14/2025	REVISED -	

STATE OF ILLINOIS
DEPARTMENT OF TRANSPORTATION

CROSS SECTIONS - I-39 SB
STAGE 1

SCALE: 1"=10' | SHEET OF 195 SHEETS | STA. 2616+00.00 TO STA. 2616+50.00

F.A.I RTE.	SECTION	COUNTY	TOTAL SHEETS	SHEET NO.
*	(201-3)R & (4-1.5)R	WINNEBAGO	1685	1028

CONTRACT NO. 64C24

ILLINOIS | FED. AID PROJECT

* FAI ROUTE 39 (I-39) & FAP 301 (US 20)

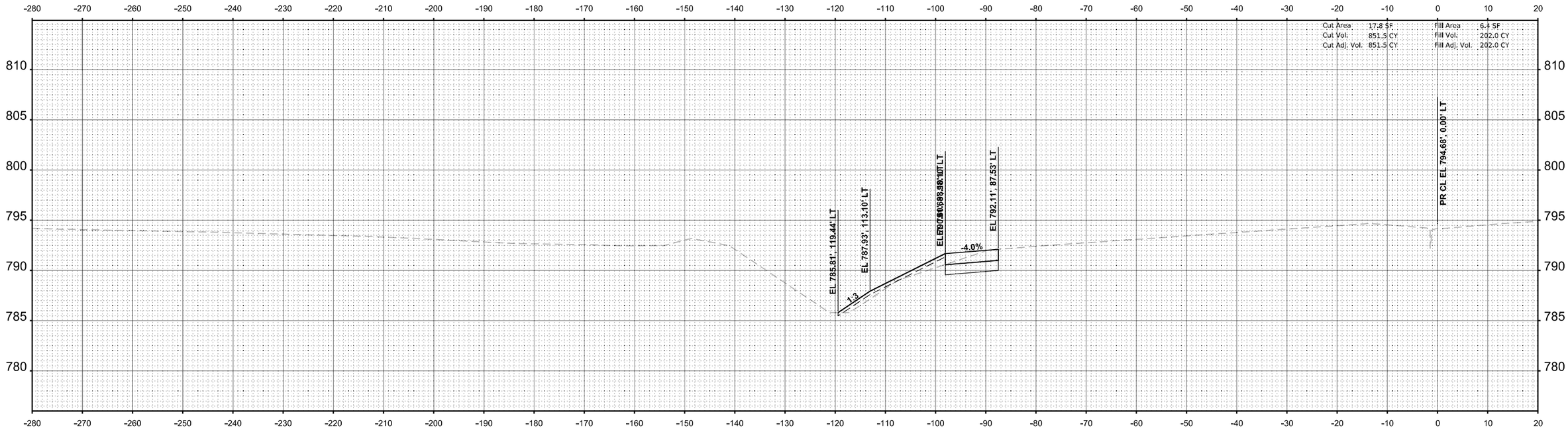

STA 2617+50.00

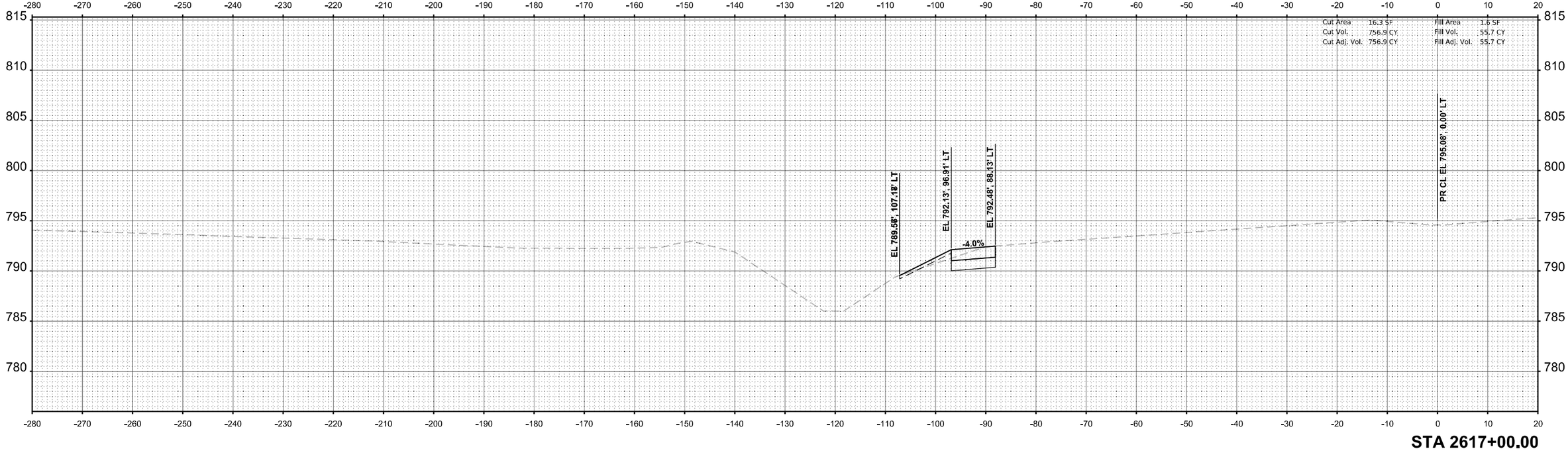

STA 2617+00.00

FINAL SURVEY	BY	DATE
SURVEYED		
PLOTTED		
TEMPLATE		
AREAS		
AREAS CHECKED		
NOTE BOOK		
NO.		

ORIGINAL SURVEY	BY	DATE
SURVEYED		
PLOTTED		
TEMPLATE		
AREAS		
AREAS CHECKED		
NOTE BOOK		
NO.		

MODEL: I-39 Mainline Stage 1 - XS - 2617+00.00 (Sheet)
FILE NAME: c:\pwworkdir\benesch projects\projects\d0173808\D264C224-ML-I-39-Stage-1-XS.dgn

benesch
Alfred Benesch & Company
35 W Wacker Drive, Suite 3200
Chicago, Illinois 60601
312-565-0450
Job No. 10800.00

USER NAME = agibson	DESIGNED - J. MAJCHER	REVISED -	
	DRAWN - J. MAJCHER	REVISED -	
PLOT SCALE = $SCALE$	CHECKED - J.TARDY	REVISED -	
PLOT DATE = 2/7/2025	DATE - 02/14/2025	REVISED -	

STATE OF ILLINOIS
DEPARTMENT OF TRANSPORTATION

CROSS SECTIONS - I-39 SB
STAGE 1

SCALE: 1"=10' | SHEET OF 195 SHEETS | STA. 2617+00.00 | TO STA. 2617+50.00

F.A.I RTE.	SECTION	COUNTY	TOTAL SHEETS	SHEET NO.
*	(201-3)R & (4-1.5)R	WINNEBAGO	1685	1029
		CONTRACT NO. 64C24		
	ILLINOIS	FED. AID PROJECT		

* FAI ROUTE 39 (I-39) & FAP 301 (US 20)

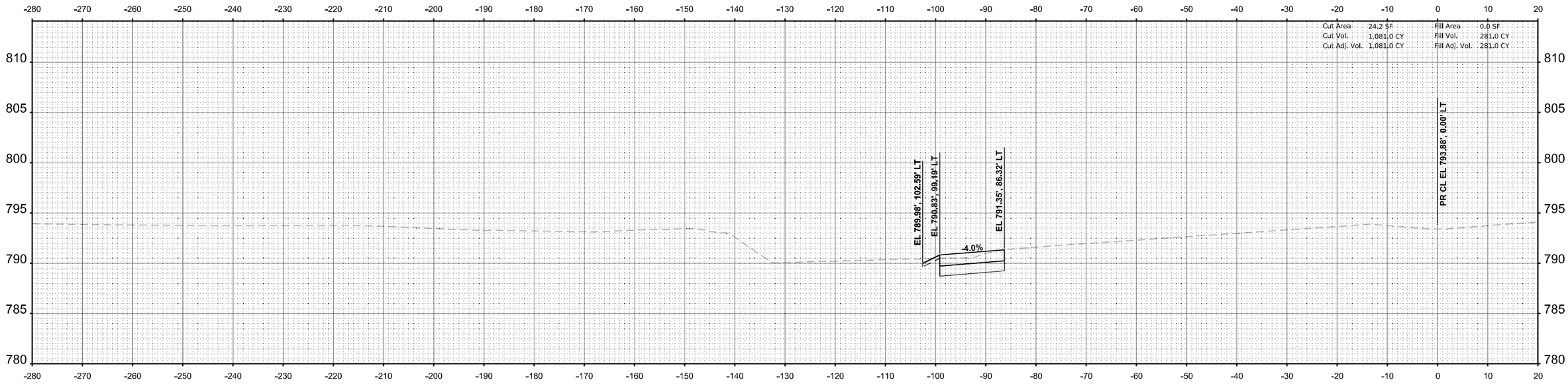

STA 2618+50.00

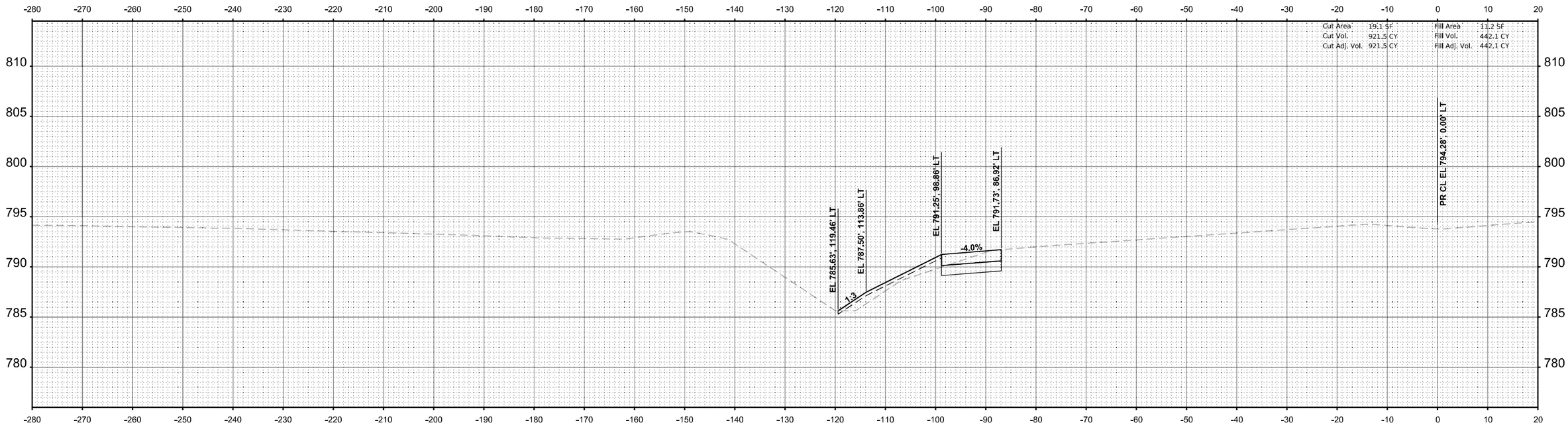

STA 2618+00.00

FINAL SURVEY | NOTE BOOK | NO. | SURVEYED | PLOTTED | TEMPLATE | AREAS | AREAS CHECKED | BY | DATE

ORIGINAL SURVEY | NOTE BOOK | SURVEYED | PLOTTED | TEMPLATE | AREAS | AREAS CHECKED | BY | DATE

MODEL: I-39 Mainline Stage 1 - XS - 2618+00.00 [Sheet]
FILE NAME: c:\pwworldir\benesch projects\projects\d0173808\D264C24-ML-I-39-Stage-1-XS.dgn

benesch
Alfred Benesch & Company
35 W Wacker Drive, Suite 3300
Chicago, Illinois 60601
312-565-0450 Job No. 10800.00

USER NAME = agibson	DESIGNED - J. MAJCHER	REVISED -	
	DRAWN - J. MAJCHER	REVISED -	
PLOT SCALE = $SCALE$	CHECKED - J.TARDY	REVISED -	
PLOT DATE = 2/7/2025	DATE - 02/14/2025	REVISED -	

STATE OF ILLINOIS
DEPARTMENT OF TRANSPORTATION

CROSS SECTIONS - I-39 SB
STAGE 1

SCALE: 1"=10' | SHEET OF 195 SHEETS | STA. 2618+00.00 TO STA. 2618+50.00

F.A.I RTE.	SECTION	COUNTY	TOTAL SHEETS	SHEET NO.
*	(201-3)R & (4-1.5)R	WINNEBAGO	1685	1030
		CONTRACT NO. 64C24		
		ILLINOIS	FED. AID PROJECT	

* FAI ROUTE 39 (I-39) & FAP 301 (US 20)

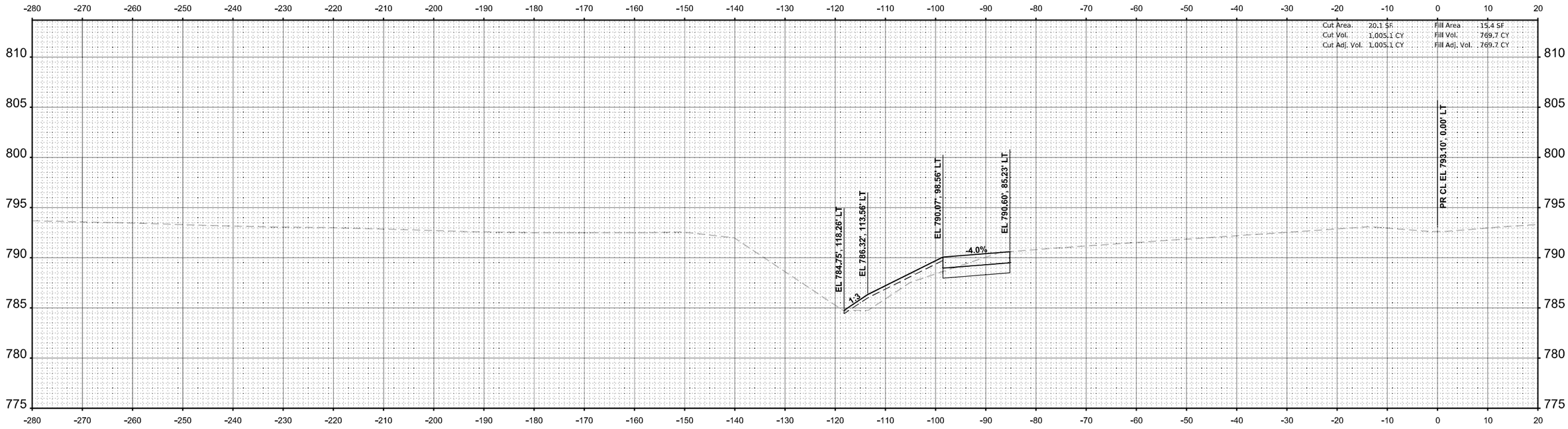

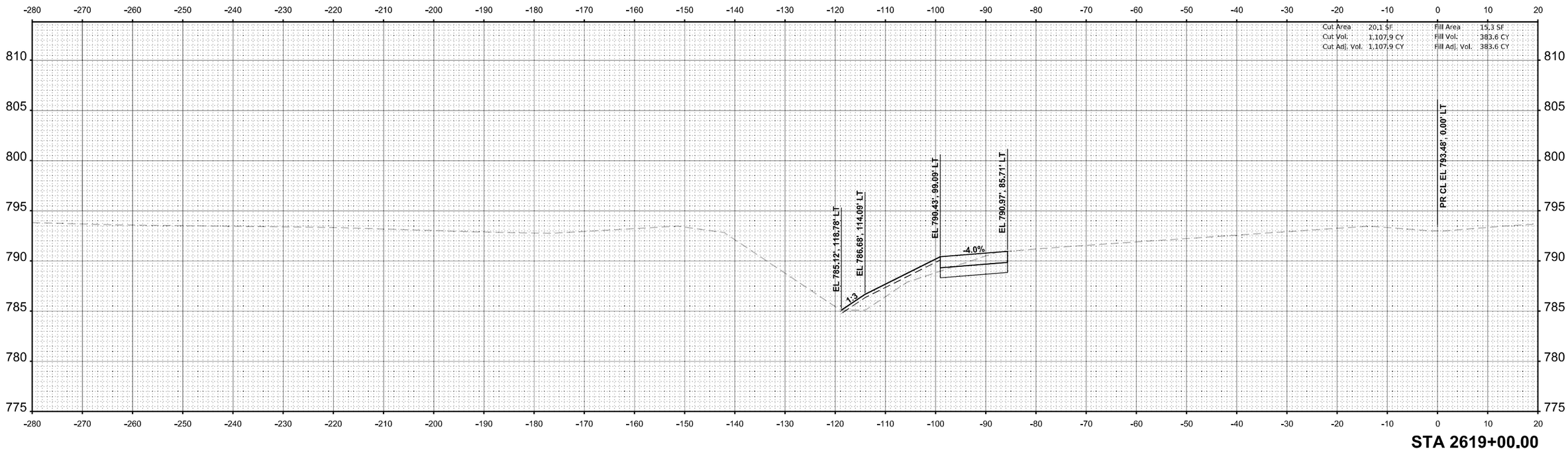

FINAL SURVEY / ORIGINAL SURVEY

	BY	DATE
SURVEYED		
PLOTTED		
TEMPLATE		
SCALE		
AREAS CHECKED		
NOTE BOOK		
NO.		

MODEL: I-39 Mainline Stage 1 - XS - 2619+00.00 (Sheet)
FILE NAME: c:\pwworkdir\benesch projects\projects\d0717380\D264C224-ML-I-39-Stage-1-XS.dgn

benesch
Alfred Benesch & Company
35 W Wacker Drive, Suite 3200
Chicago, Illinois 60601
312-565-0450 Job No. 10800.00

USER NAME = agibson	DESIGNED - J. MAJCHER	REVISED -	**STATE OF ILLINOIS**	**CROSS SECTIONS - I-39 SB**
	DRAWN - J. MAJCHER	REVISED -	**DEPARTMENT OF TRANSPORTATION**	**STAGE 1**
PLOT SCALE = $SCALE$	CHECKED - J.TARDY	REVISED -		
PLOT DATE = 2/7/2025	DATE - 02/14/2025	REVISED -	SCALE: 1"=10' SHEET OF 195 SHEETS STA. 2619+00.00 TO STA. 2619+50.00	

F.A.I RTE.	SECTION	COUNTY	TOTAL SHEETS	SHEET NO.
*	(201-3)R & (4-1.5)R	WINNEBAGO	1685	1031
		CONTRACT NO. 64C24		
	ILLINOIS	FED. AID PROJECT		

* FAI ROUTE 39 (I-39) & FAP 301 (US 20)

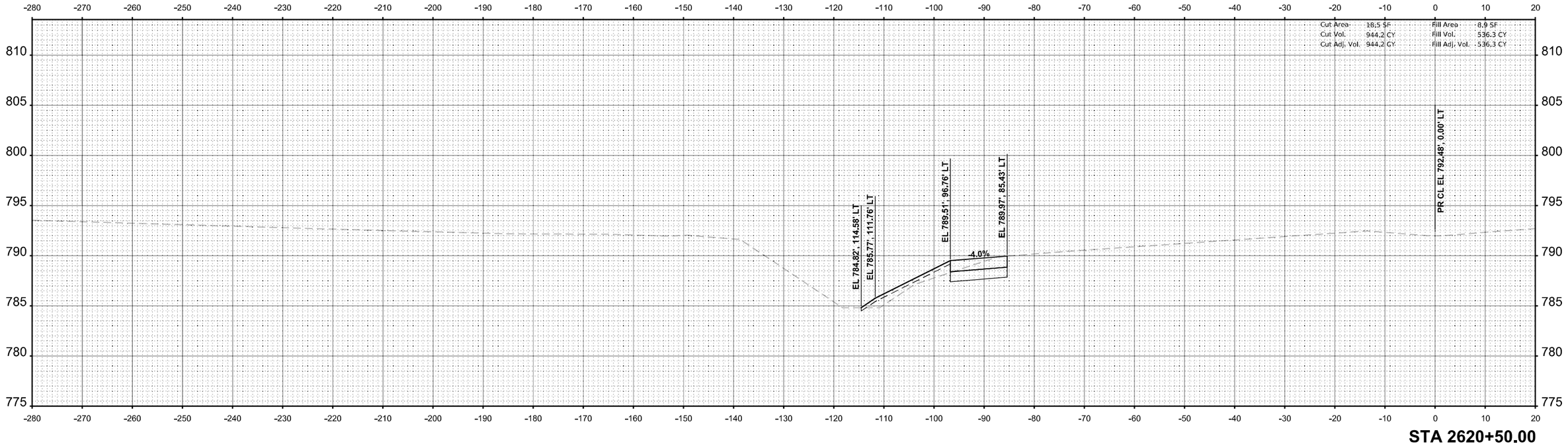

STA 2620+50.00

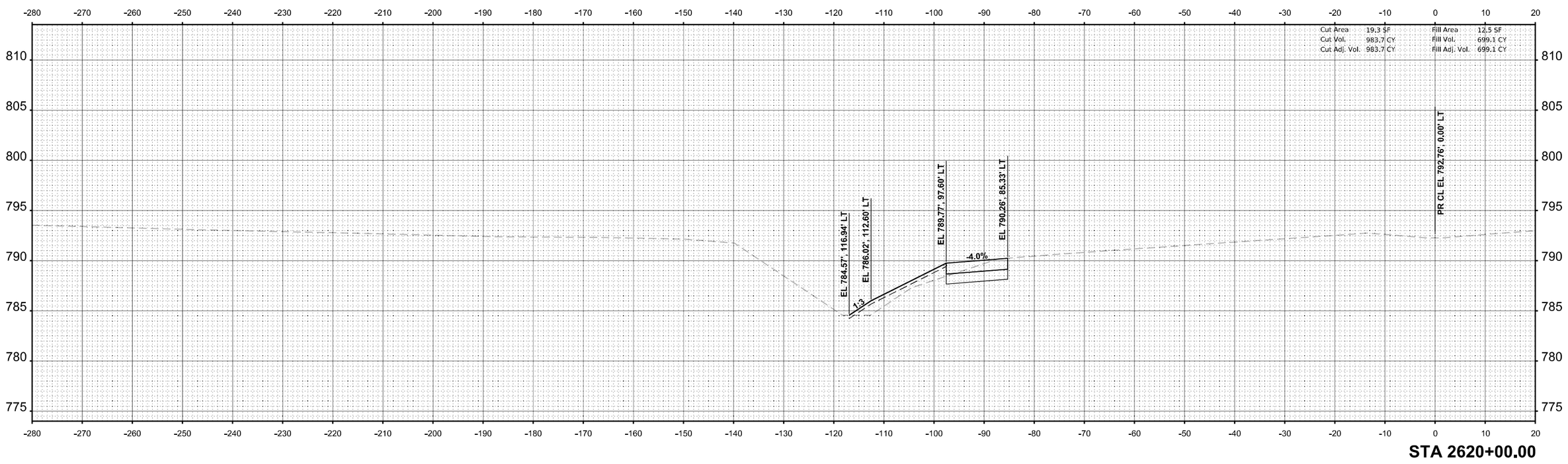

STA 2620+00.00

FINAL SURVEY | NOTE BOOK NO. | SURVEYED | PLOTTED | TEMPLATE | AREAS | AREAS CHECKED | BY | DATE

ORIGINAL SURVEY | NOTE BOOK | SURVEYED | PLOTTED | TEMPLATE | AREAS | AREAS CHECKED | BY | DATE

MODEL: I-39 Mainline Stage 1 - XS - 2620+00.00 [Sheet]
FILE NAME: c:\pwworldir\benesch projects\projects\d0173808\D264C24-ML-I-39-Stage-1-XS.dgn

benesch
Alfred Benesch & Company
35 W Wacker Drive, Suite 3300
Chicago, Illinois 60601
312-565-0450 Job No. 10800.00

USER NAME = agibson	DESIGNED - J. MAJCHER	REVISED -	
	DRAWN - J. MAJCHER	REVISED -	
PLOT SCALE = $SCALE$	CHECKED - J.TARDY	REVISED -	
PLOT DATE = 2/7/2025	DATE - 02/14/2025	REVISED -	

STATE OF ILLINOIS
DEPARTMENT OF TRANSPORTATION

CROSS SECTIONS - I-39 SB
STAGE 1

SCALE: 1"=10' | SHEET OF 195 SHEETS | STA. 2620+00.00 TO STA. 2620+50.00

F.A.I RTE.	SECTION	COUNTY	TOTAL SHEETS	SHEET NO.
*	(201-3)R & (4-1.5)R	WINNEBAGO	1685	1032
		CONTRACT NO. 64C24		
		ILLINOIS	FED. AID PROJECT	

* FAI ROUTE 39 (I-39) & FAP 301 (US 20)

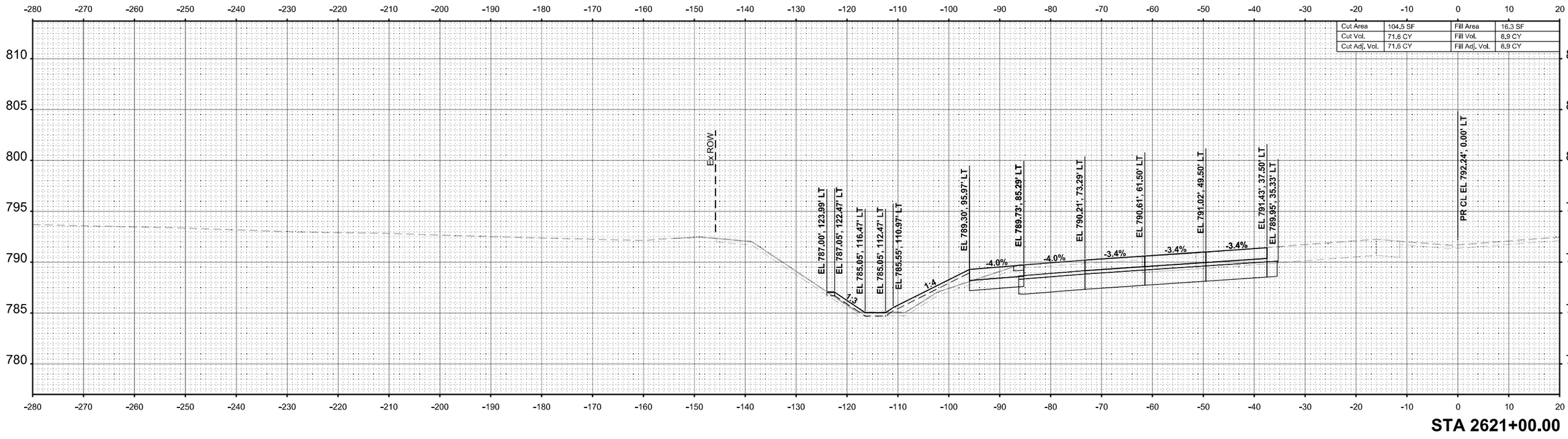

STA 2621+00.00

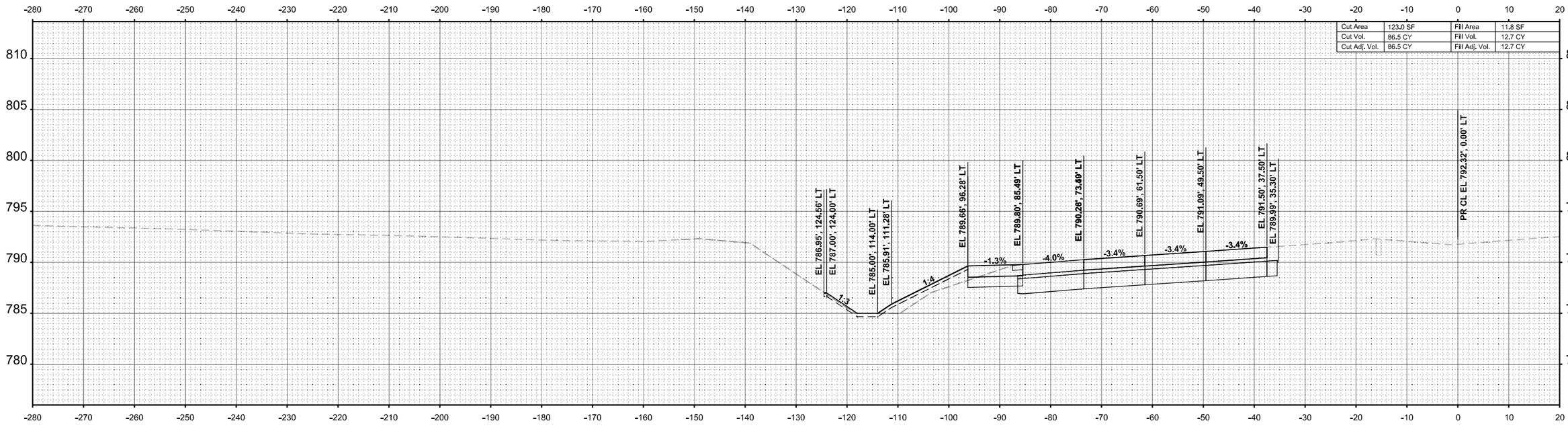

STA 2620+83.00

FINAL SURVEY — NOTE BOOK — NO. — SURVEYED — PLOTTED — TEMPLATE — AREAS — AREAS CHECKED — BY — DATE

ORIGINAL SURVEY — NOTE BOOK — NO. — SURVEYED — PLOTTED — TEMPLATE — AREAS — AREAS CHECKED — BY — DATE

MODEL: I-39 Mainline Stage 1 - XS - 2620+83.00 (Sheet)
FILE NAME: c:\pwworkdir\benesch projects\projects\d0717380\ID264C224-MIL-I-39-Stage-1-XS.dgn

benesch
Alfred Benesch & Company
35 W Wacker Drive, Suite 3200
Chicago, Illinois 60601
312-565-0450
Job No. 10800.00

USER NAME = jMajcher	DESIGNED - T.VOGLER	REVISED -	
	DRAWN - T.VOGLER	REVISED -	
PLOT SCALE = $SCALE$	CHECKED - J. TARDY	REVISED -	
PLOT DATE = 2/10/2025	DATE - 02/14/2025	REVISED -	

STATE OF ILLINOIS
DEPARTMENT OF TRANSPORTATION

CROSS SECTIONS - I-39 SB
STAGE 1

SCALE: 1"=10' | SHEET OF 195 SHEETS | STA. 2620+83.00 | TO STA. 2621+00.00

F.A.I RTE.	SECTION	COUNTY	TOTAL SHEETS	SHEET NO.
*	(201-3)R & (4-1.5)R	WINNEBAGO	1685	1033
		CONTRACT NO. 64C24		
	ILLINOIS	FED. AID PROJECT		

* FAI ROUTE 39 (I-39) & FAP 301 (US 20)

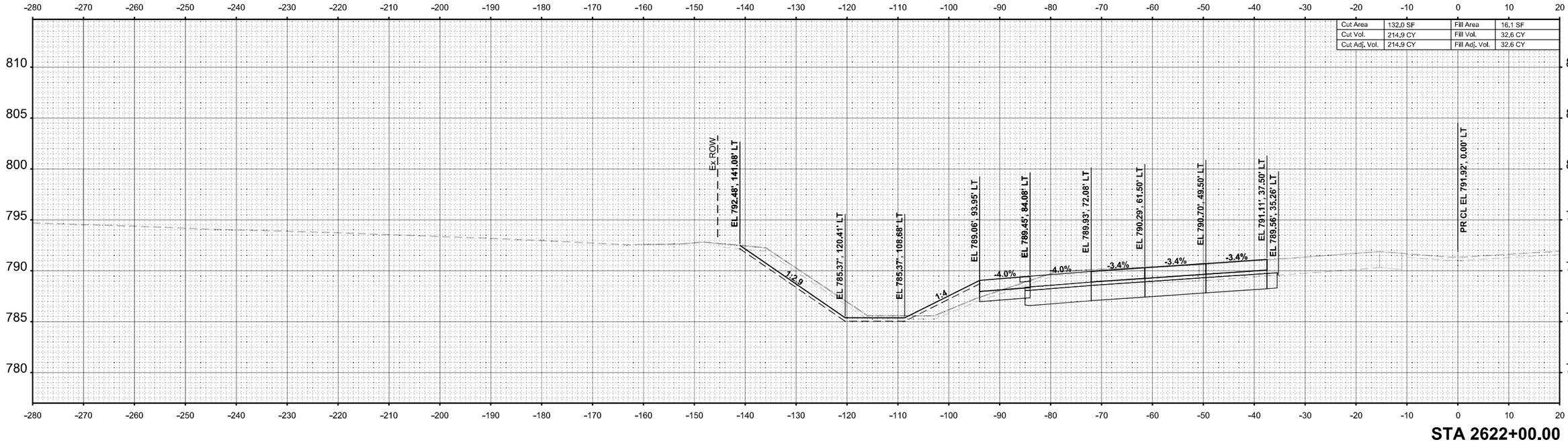

STA 2622+00.00

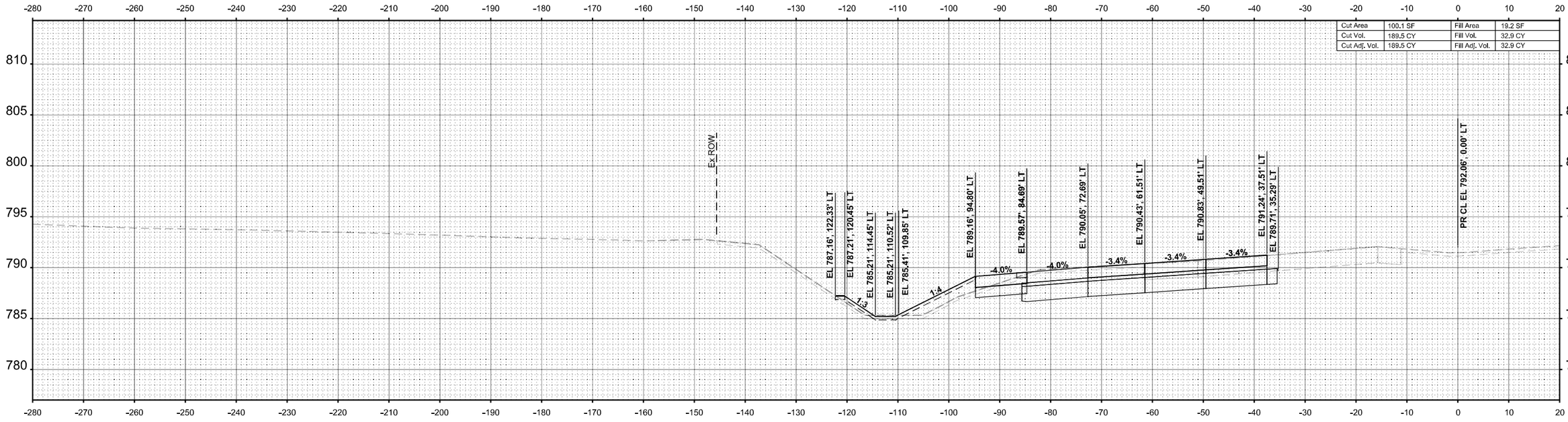

STA 2621+50.00

FINAL SURVEY | NOTE BOOK | NO. | SURVEYED | PLOTTED | TEMPLATE | AREAS | AREAS CHECKED | BY | DATE

ORIGINAL SURVEY | NOTE BOOK | SURVEYED | PLOTTED | TEMPLATE | AREAS | AREAS CHECKED | BY | DATE

MODEL: I-39 Mainline Stage 1 - XS - 2621+50.00 [Sheet]
FILE NAME: c:\pwworldir\benesch projects\projects\d0173808\D264C24-ML-I-39-Stage-1-XS.dgn

benesch
Alfred Benesch & Company
35 W Wacker Drive, Suite 3300
Chicago, Illinois 60601
312-565-0450 Job No. 10800.00

USER NAME = agibson	DESIGNED - T.VOGLER	REVISED -	
	DRAWN - T.VOGLER	REVISED -	
PLOT SCALE = $SCALE$	CHECKED - J. TARDY	REVISED -	
PLOT DATE = 2/7/2025	DATE - 02/14/2025	REVISED -	

STATE OF ILLINOIS
DEPARTMENT OF TRANSPORTATION

CROSS SECTIONS - I-39 SB
STAGE 1

SCALE: 1"=10' | SHEET OF 195 SHEETS | STA. 2621+50.00 TO STA. 2622+00.00

F.A.I RTE.	SECTION	COUNTY	TOTAL SHEETS	SHEET NO.
*	(201-3)R & (4-1.5)R	WINNEBAGO	1685	1034
		CONTRACT NO. 64C24		
		ILLINOIS	FED. AID PROJECT	

* FAI ROUTE 39 (I-39) & FAP 301 (US 20)

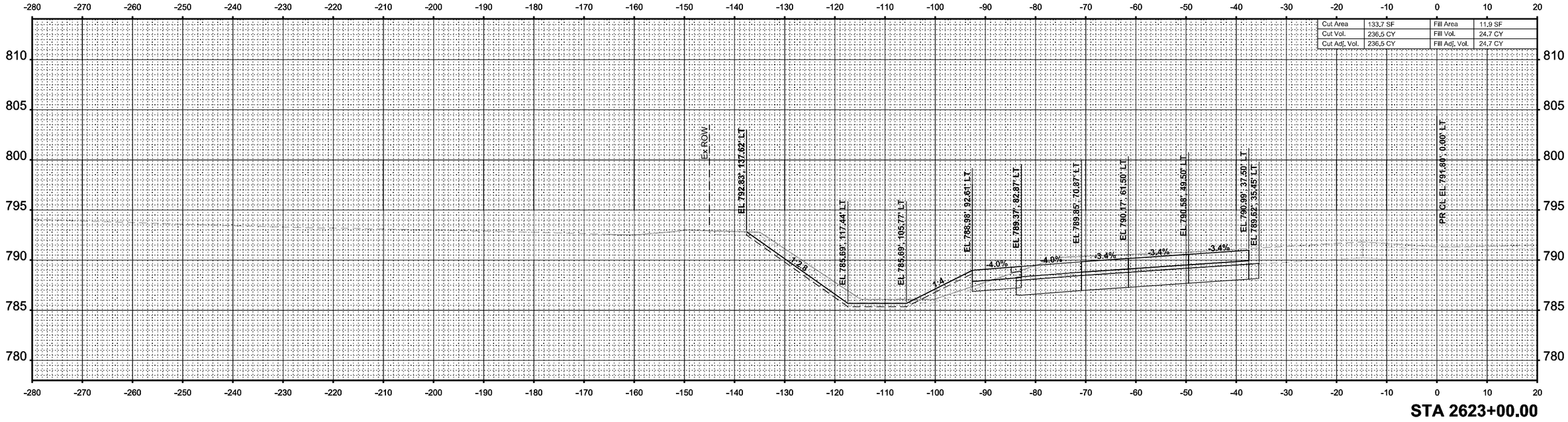

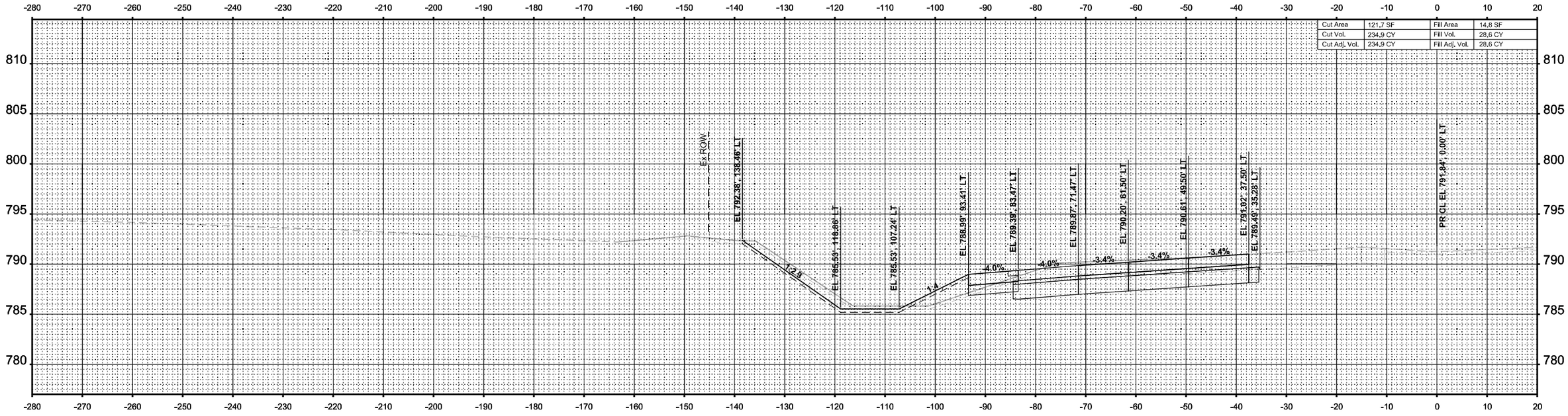

benesch Alfred Benesch & Company 35 W Wacker Drive, Suite 3200 Chicago, Illinois 60601 312-565-0450 Job No. 10800.00	USER NAME = agibson	DESIGNED - T.VOGLER	REVISED -
		DRAWN - T.VOGLER	REVISED -
	PLOT SCALE = $SCALE$	CHECKED - J. TARDY	REVISED -
	PLOT DATE = 2/7/2025	DATE - 02/14/2025	REVISED -

STATE OF ILLINOIS
DEPARTMENT OF TRANSPORTATION

CROSS SECTIONS - I-39 SB
STAGE 1

SCALE: 1"=10' | SHEET OF 195 SHEETS | STA. 2622+50.00 TO STA. 2623+00.00

* FAI ROUTE 39 (I-39) & FAP 301 (US 20)

F.A.I RTE.	SECTION	COUNTY	TOTAL SHEETS	SHEET NO.
*	(201-3)R & (4-1.5)R	WINNEBAGO	1685	1035
		CONTRACT NO. 64C24		
	ILLINOIS	FED. AID PROJECT		

FINAL SURVEY: NOTE BOOK, NO.
ORIGINAL SURVEY: NOTE BOOK, NO.
SURVEYED, PLOTTED, TEMPLATE, AREAS, AREAS CHECKED
BY, DATE

MODEL: I-39 Mainline Stage 1 - XS - 2622+50.00 (Sheet)
FILE NAME: c:\pwworkdir\benesch projects\projects\d0173808\D264C24-MI-I-39-Stage-1-XS.dgn

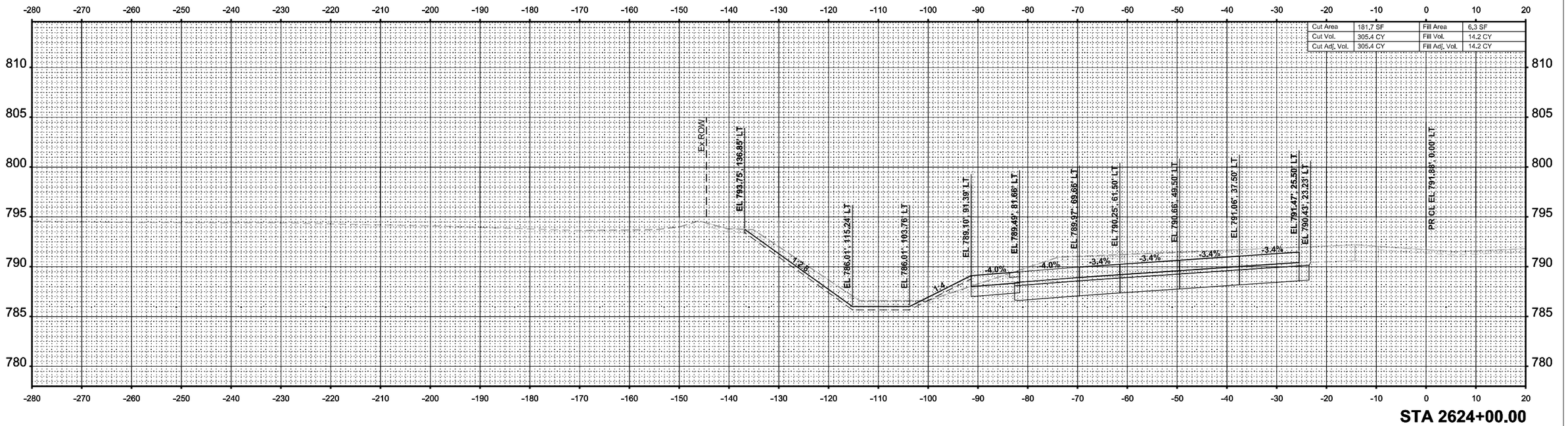

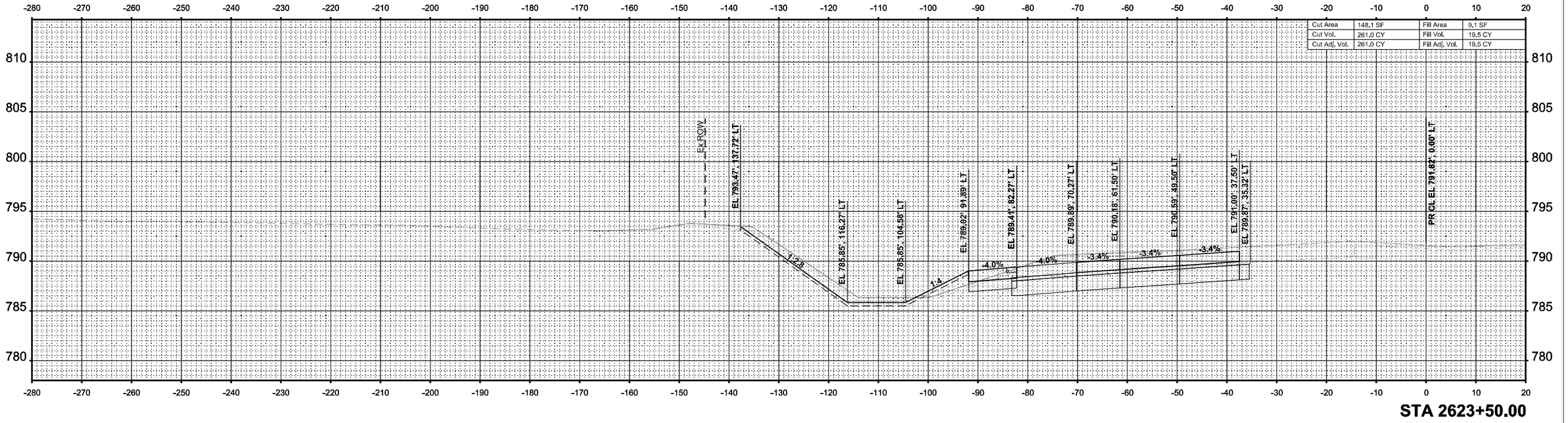

benesch Alfred Benesch & Company 35 W Wacker Drive, Suite 3300 Chicago, Illinois 60601 312-565-0450 Job No. 10800.00	USER NAME = agibson	DESIGNED - T.VOGLER	REVISED -	
		DRAWN - T.VOGLER	REVISED -	
	PLOT SCALE = $SCALE$	CHECKED - J. TARDY	REVISED -	
	PLOT DATE = 2/7/2025	DATE - 02/14/2025	REVISED -	

STATE OF ILLINOIS
DEPARTMENT OF TRANSPORTATION

CROSS SECTIONS - I-39 SB
STAGE 1

SCALE: 1"=10' | SHEET OF 195 SHEETS | STA. 2623+50.00 | TO STA. 2624+00.00

F.A.I RTE.	SECTION	COUNTY	TOTAL SHEETS	SHEET NO.
*	(201-3)R & (4-1.5)R	WINNEBAGO	1685	1036
		CONTRACT NO. 64C24		
	ILLINOIS	FED. AID PROJECT		

* FAI ROUTE 39 (I-39) & FAP 301 (US 20)

FINAL SURVEY: NOTE BOOK | SURVEYED | PLOTTED | TEMPLATE | AREAS | AREAS CHECKED | NO. | BY | DATE

ORIGINAL SURVEY: NOTE BOOK | SURVEYED | PLOTTED | TEMPLATE | AREAS | AREAS CHECKED | NO. | BY | DATE

MODEL: I-39 Mainline Stage 1 - XS - 2623+50.00
FILE NAME: c:\pwwordir\benesch projects\projects\d0173808\D264C24-ML-I-39-Stage-1-XS.dgn
Sheet1

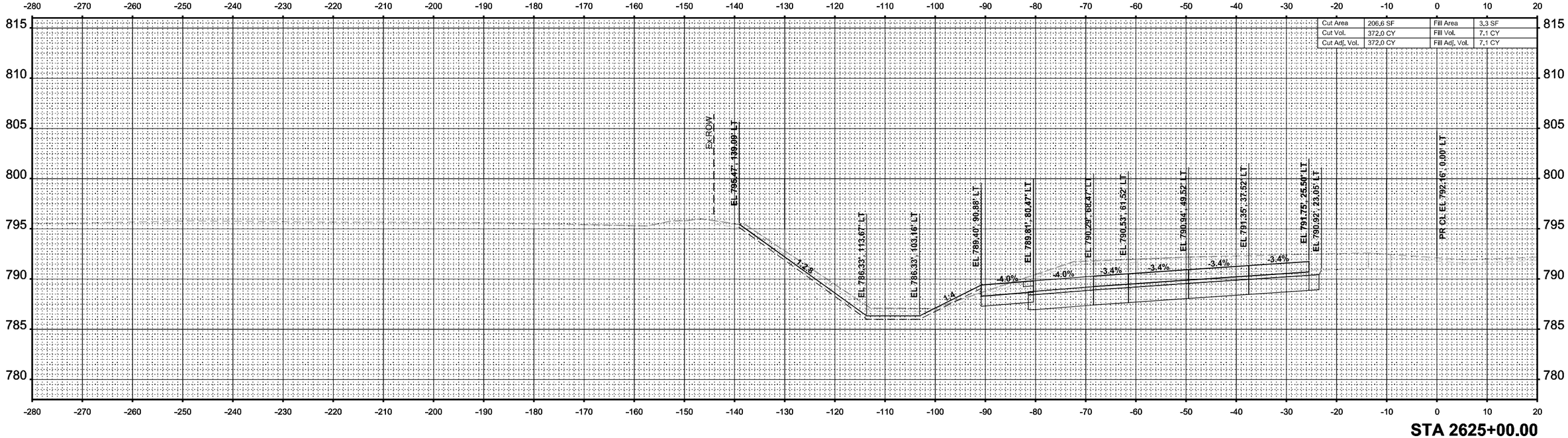

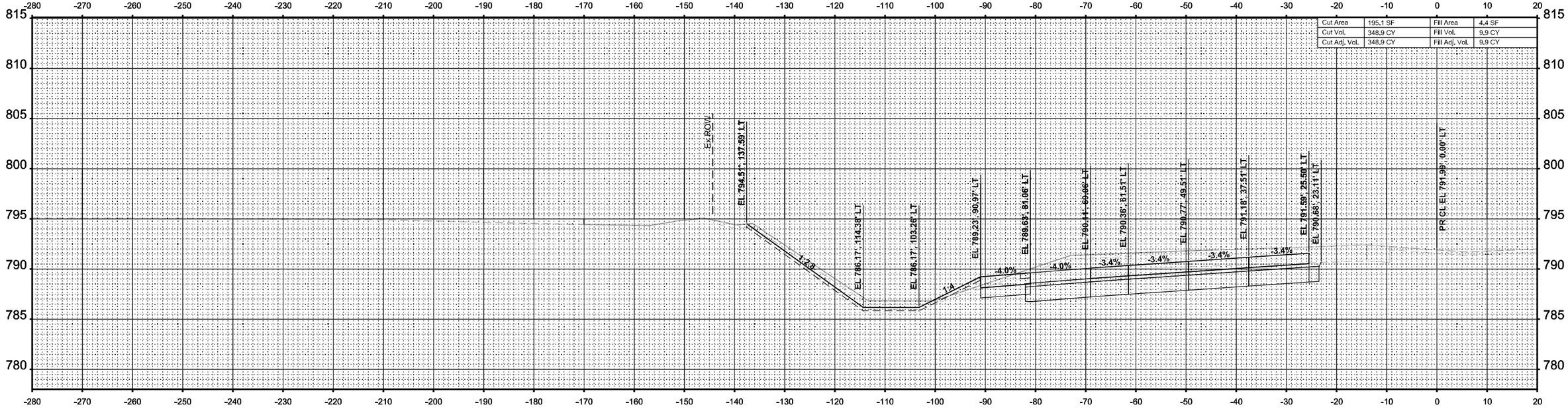

benesch	USER NAME = jMajcher	DESIGNED - T.VOGLER	REVISED -	**STATE OF ILLINOIS**
Alfred Benesch & Company, 35 W Wacker Drive, Suite 3200, Chicago, Illinois 60601, 312-565-0450, Job No. 10800.00		DRAWN - T.VOGLER	REVISED -	**DEPARTMENT OF TRANSPORTATION**
	PLOT SCALE = $SCALE$	CHECKED - J. TARDY	REVISED -	
	PLOT DATE = 2/10/2025	DATE - 02/14/2025	REVISED -	

CROSS SECTIONS - I-39 SB
STAGE 1

SCALE: 1"=10' | SHEET OF 195 SHEETS | STA. 2624+50.00 TO STA. 2625+00.00

F.A.I RTE.	SECTION	COUNTY	TOTAL SHEETS	SHEET NO.
*	(201-3)R & (4-1.5)R	WINNEBAGO	1685	1037
		CONTRACT NO. 64C24		
	ILLINOIS	FED. AID PROJECT		

* FAI ROUTE 39 (I-39) & FAP 301 (US 20)

ORIGINAL SURVEY / FINAL SURVEY
NOTE BOOK
NO.
SURVEYED
PLOTTED
TEMPLATE
AREAS
AREAS CHECKED
BY
DATE

MODEL: I-39 Mainline Stage 1 - XS - 2624+50.00 (Sheet)
FILE NAME: c:\pwworkdir\benesch projects\projects\d0173808\D264C24-ML-I-39-Stage-1-XS.dgn

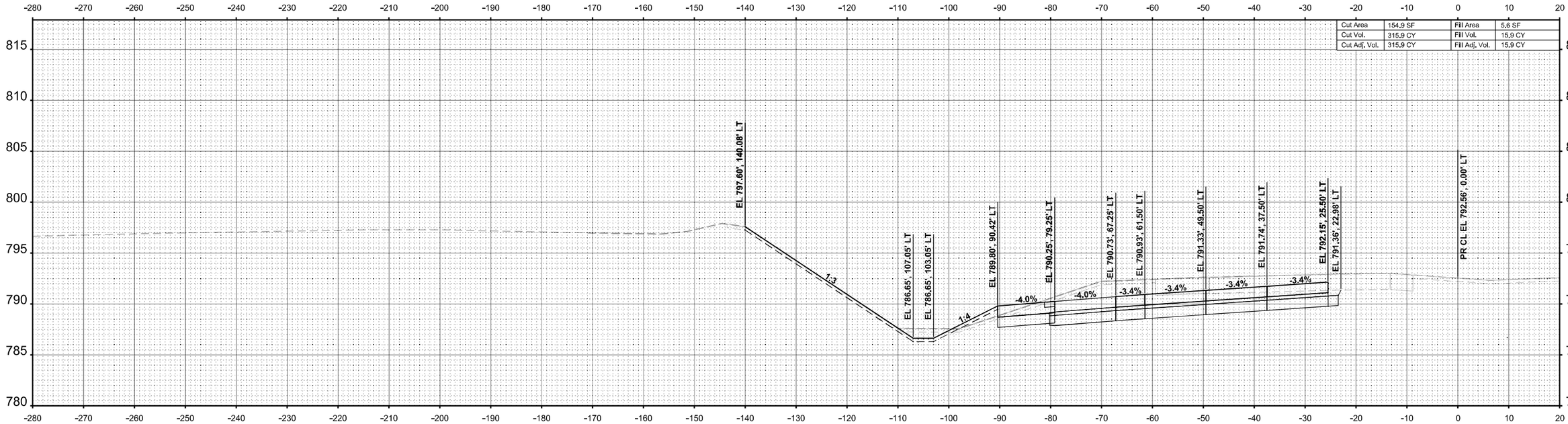

STA 2626+00.00

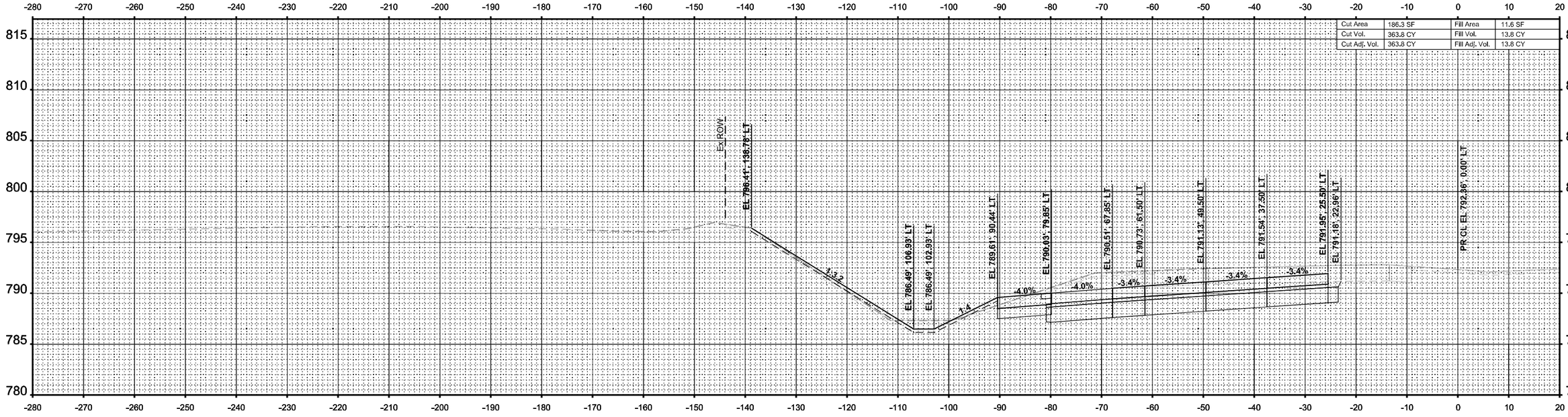

STA 2625+50.00

FINAL SURVEY		BY	DATE
NOTE BOOK	SURVEYED		
NO.	PLOTTED		
	TEMPLATE		
	AREAS		
	AREAS CHECKED		

ORIGINAL SURVEY		BY	DATE
NOTE BOOK	SURVEYED		
NO.	PLOTTED		
	TEMPLATE		
	AREAS		
	AREAS CHECKED		

MODEL: I-39 Mainline Stage 1 - XS - 2625+50.00 [Sheet]
FILE NAME: c:\pwworldir\benesch projects\projects\d0173808\D264C24-ML-I-39-Stage-1-XS.dgn

benesch
Alfred Benesch & Company
35 W Wacker Drive, Suite 3300
Chicago, Illinois 60601
312-565-0450 Job No. 10800.00

USER NAME = agibson	DESIGNED - T.VOGLER	REVISED -	
	DRAWN - T.VOGLER	REVISED -	
PLOT SCALE = $SCALE$	CHECKED - J. TARDY	REVISED -	
PLOT DATE = 2/7/2025	DATE - 02/14/2025	REVISED -	

STATE OF ILLINOIS
DEPARTMENT OF TRANSPORTATION

CROSS SECTIONS - I-39 SB
STAGE 1

SCALE: 1"=10' | SHEET OF 195 SHEETS | STA. 2625+50.00 TO STA. 2626+00.00

F.A.I RTE.	SECTION	COUNTY	TOTAL SHEETS	SHEET NO.
*	(201-3)R & (4-1.5)R	WINNEBAGO	1685	1038
		CONTRACT NO. 64C24		
		ILLINOIS	FED. AID PROJECT	

* FAI ROUTE 39 (I-39) & FAP 301 (US 20)

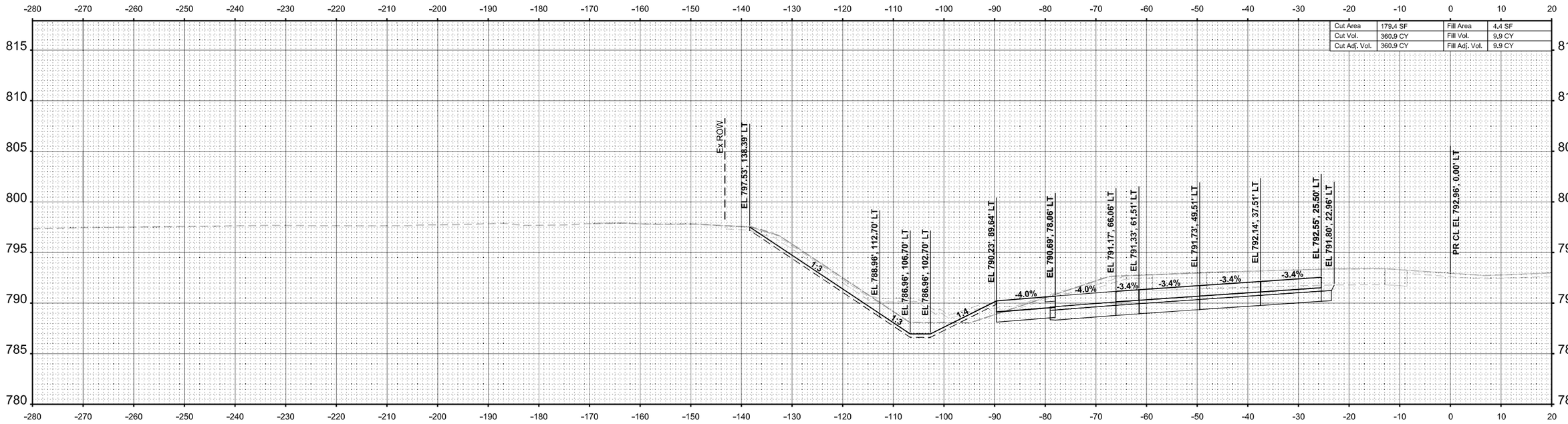

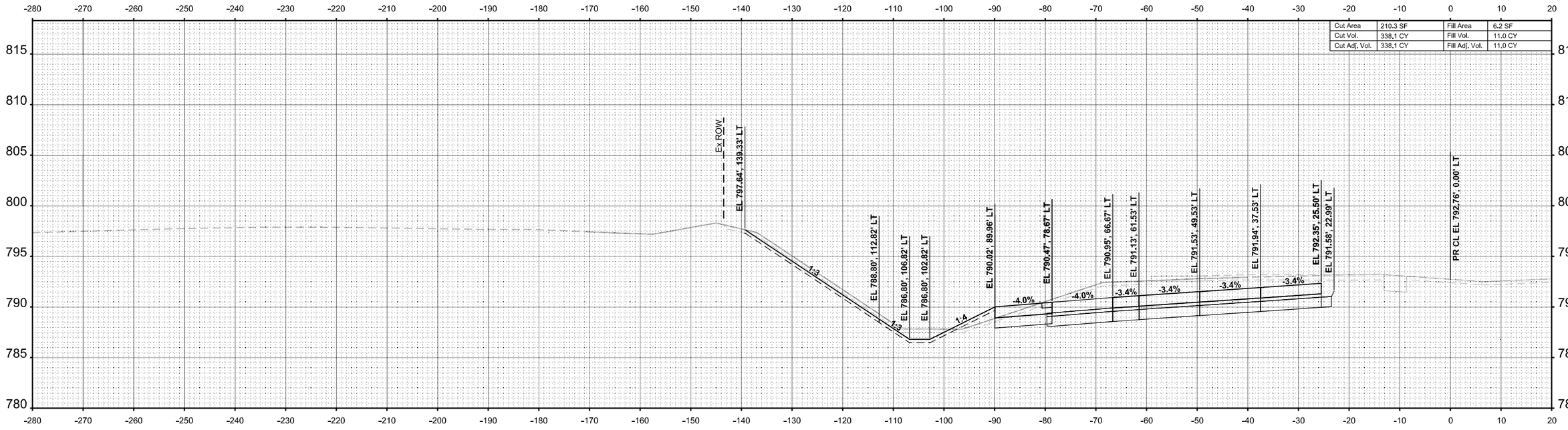

FINAL SURVEY

	BY	DATE
SURVEYED		
PLOTTED		
TEMPLATE		
AREAS		
AREAS CHECKED		
NOTE BOOK		
NO.		

ORIGINAL SURVEY

	BY	DATE
SURVEYED		
PLOTTED		
TEMPLATE		
AREAS		
AREAS CHECKED		
NOTE BOOK		
Sheet		

MODEL: I-39 Mainline Stage 1 - XS - 2626+50.00 (Sheet)
FILE NAME: c:\pwworkdir\benesch projects\projects\d0717380\D264C224-MIL-I-39-Stage-1-XS.dgn

benesch
Alfred Benesch & Company
35 W Wacker Drive, Suite 3200
Chicago, Illinois 60601
312-565-0450
Job No. 10800.00

USER NAME = jMajcher	DESIGNED - T.VOGLER	REVISED -			
	DRAWN - T.VOGLER	REVISED -			
PLOT SCALE = $SCALE$	CHECKED - J. TARDY	REVISED -			
PLOT DATE = 2/10/2025	DATE - 02/14/2025	REVISED -			

STATE OF ILLINOIS
DEPARTMENT OF TRANSPORTATION

CROSS SECTIONS - I-39 SB
STAGE 1

SCALE: 1"=10' | SHEET OF 195 SHEETS | STA. 2626+50.00 TO STA. 2627+00.00

F.A.I RTE.	SECTION	COUNTY	TOTAL SHEETS	SHEET NO.
*	(201-3)R & (4-1.5)R	WINNEBAGO	1685	1039
		CONTRACT NO. 64C24		
	ILLINOIS	FED. AID PROJECT		

* FAI ROUTE 39 (I-39) & FAP 301 (US 20)

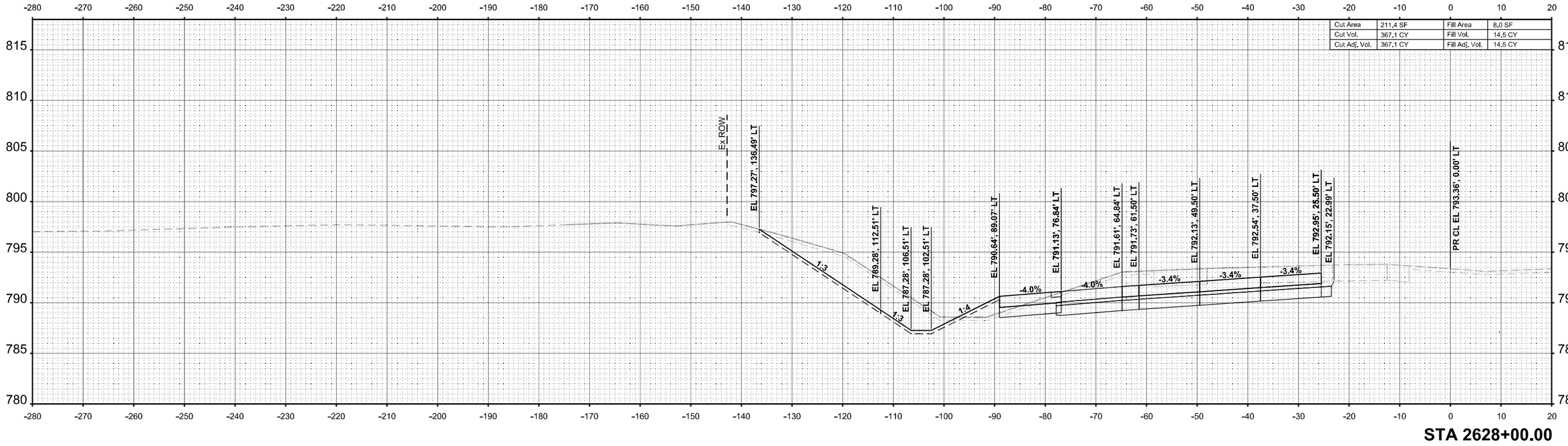

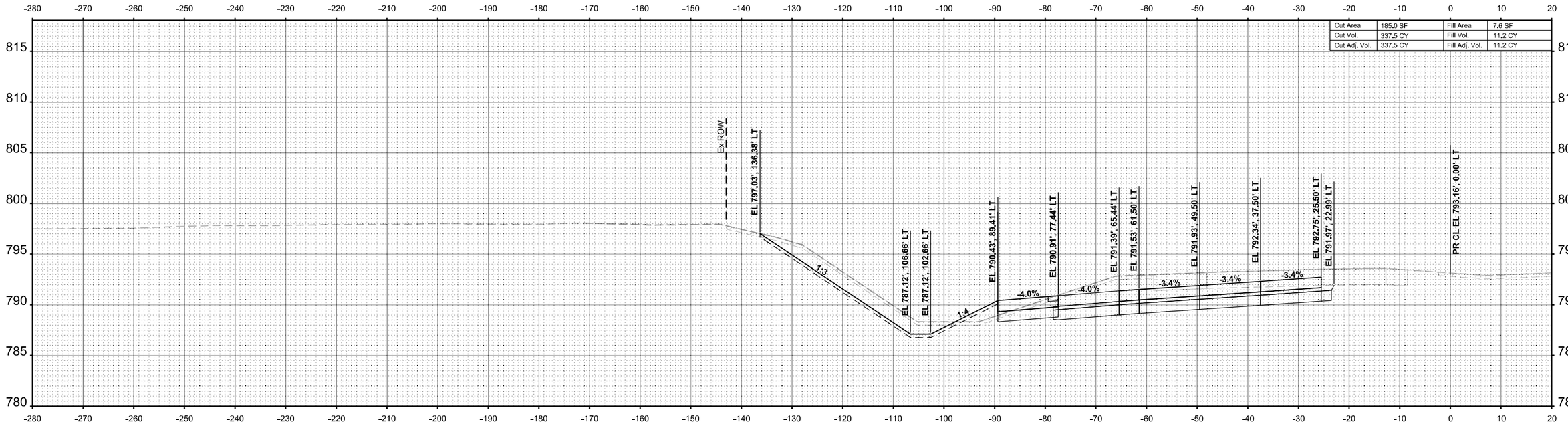

USER NAME = agibson	DESIGNED - T.VOGLER	REVISED -	
	DRAWN - T.VOGLER	REVISED -	
PLOT SCALE = $SCALE$	CHECKED - J. TARDY	REVISED -	
PLOT DATE = 2/7/2025	DATE - 02/14/2025	REVISED -	

benesch
Alfred Benesch & Company
35 W Wacker Drive, Suite 3200
Chicago, Illinois 60601
312-565-0450 Job No. 10800.00

STATE OF ILLINOIS
DEPARTMENT OF TRANSPORTATION

CROSS SECTIONS - I-39 SB
STAGE 1

SCALE: 1"=10' | SHEET OF 195 SHEETS | STA. 2627+50.00 TO STA. 2628+00.00

F.A.I RTE.	SECTION	COUNTY	TOTAL SHEETS	SHEET NO.
*	(201-3)R & (4-1.5)R	WINNEBAGO	1685	1040
		CONTRACT NO. 64C24		
	ILLINOIS	FED. AID PROJECT		

* FAI ROUTE 39 (I-39) & FAP 301 (US 20)

FINAL SURVEY / ORIGINAL SURVEY
NOTE BOOK
NO.
SURVEYED
PLOTTED
TEMPLATE
AREAS
AREAS CHECKED
BY
DATE

MODEL: I-39 Mainline Stage 1 - XS - 2627+50.00 (Sheet)
FILE NAME: c:\pwworkdir\benesch projects\projects\d0717380\D264C24-ML-I-39-Stage-1-XS.dgn

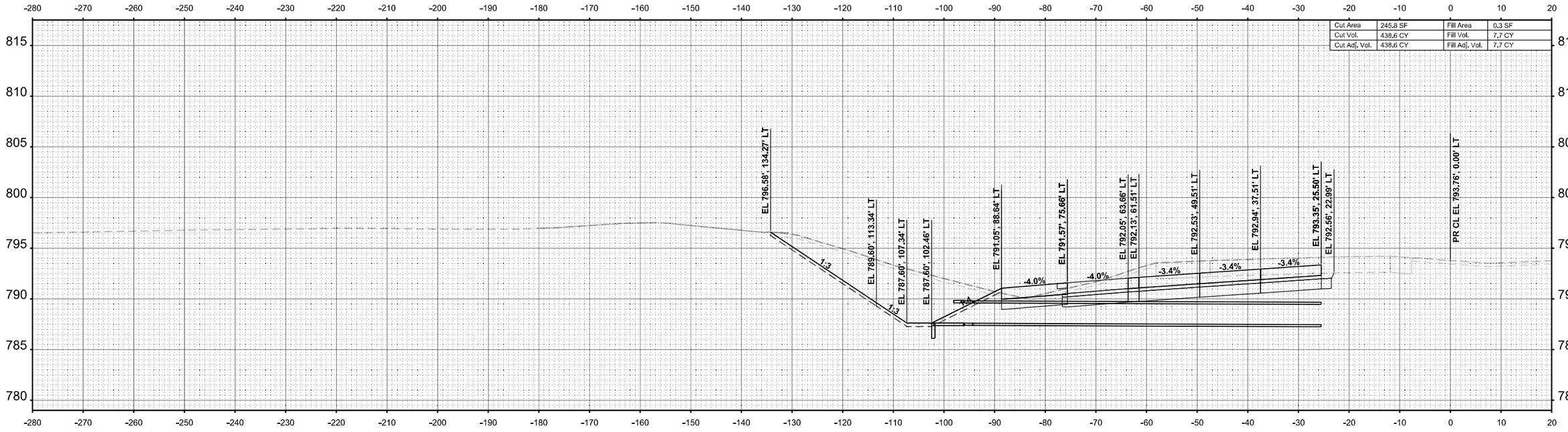

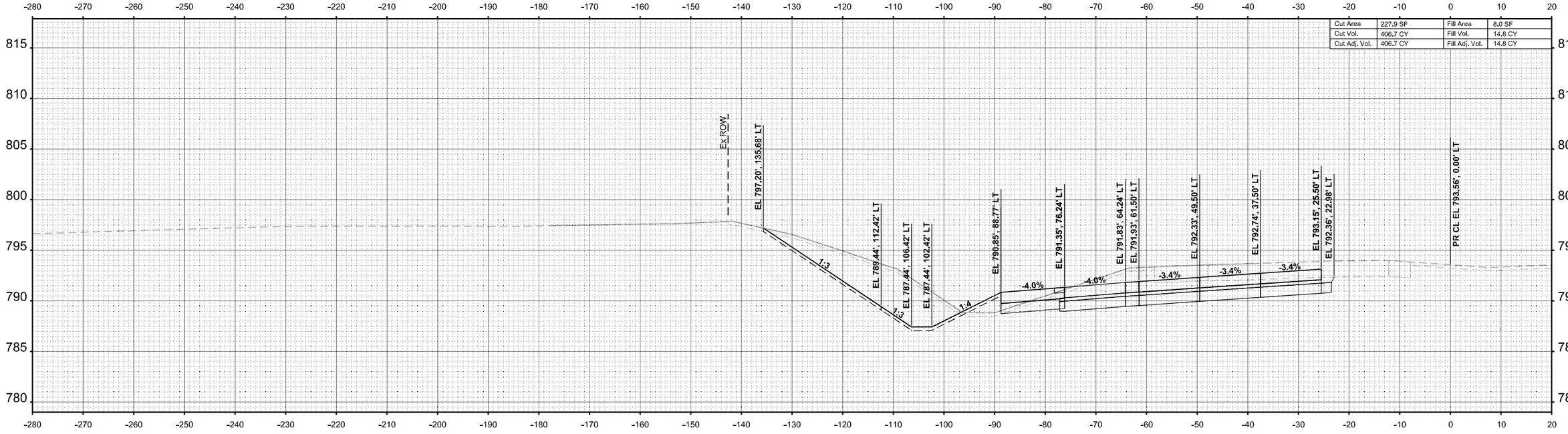

FINAL SURVEY	NOTE BOOK	NO.
SURVEYED		
PLOTTED		
TEMPLATE		
AREAS		
AREAS CHECKED		

ORIGINAL SURVEY	NOTE BOOK	NO.
SURVEYED		
PLOTTED		
TEMPLATE		
AREAS		
AREAS CHECKED		

BY	DATE

MODEL: I-39 Mainline Stage 1 - XS - 2628+50.00 (Sheet)
FILE NAME: c:\pwworkdir\benesch projects\projects\d0173808\D264C24-MIL-I-39-Stage-1-XS.dgn

benesch
Alfred Benesch & Company
35 W Wacker Drive, Suite 3200
Chicago, Illinois 60601
312-565-0450
Job No. 10800.00

USER NAME = agibson		DESIGNED - T.VOGLER		REVISED -	
		DRAWN - T.VOGLER		REVISED -	
PLOT SCALE = $SCALE$		CHECKED - J. TARDY		REVISED -	
PLOT DATE = 2/7/2025		DATE - 02/14/2025		REVISED -	

STATE OF ILLINOIS
DEPARTMENT OF TRANSPORTATION

CROSS SECTIONS - I-39 SB
STAGE 1

SCALE: 1"=10' | SHEET OF 195 SHEETS | STA. 2628+50.00 | TO STA. 2629+00.00

F.A.I RTE.	SECTION	COUNTY	TOTAL SHEETS	SHEET NO.
*	(201-3)R & (4-1.5)R	WINNEBAGO	1685	1041
		CONTRACT NO. 64C24		
	ILLINOIS	FED. AID PROJECT		

* FAI ROUTE 39 (I-39) & FAP 301 (US 20)

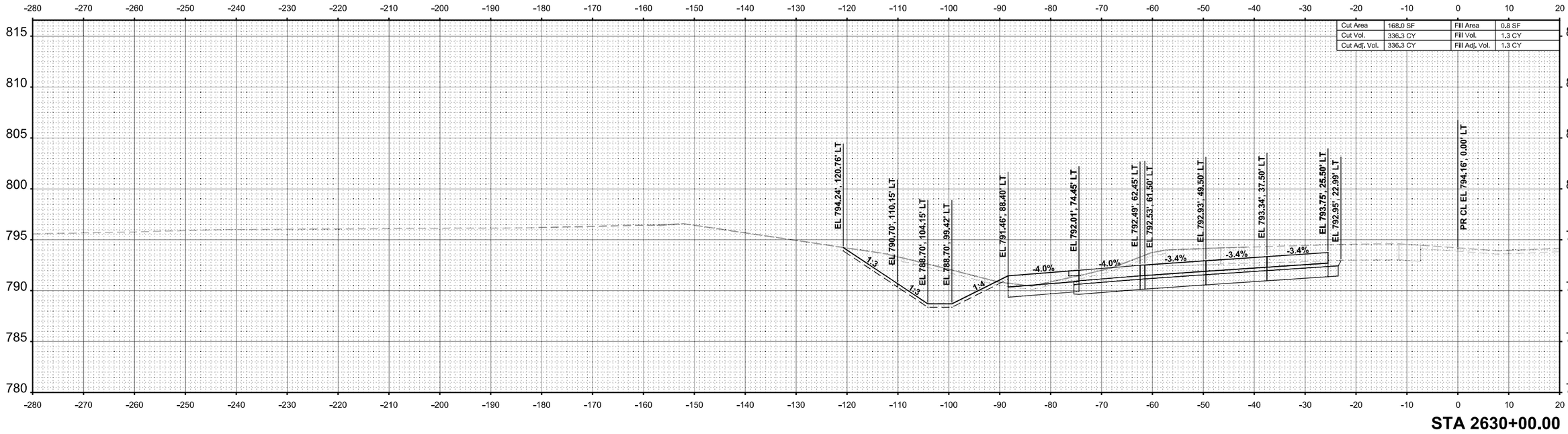

Cut Area	168.0 SF	Fill Area	0.8 SF
Cut Vol.	336.3 CY	Fill Vol.	1.3 CY
Cut Adj. Vol.	336.3 CY	Fill Adj. Vol.	1.3 CY

STA 2630+00.00

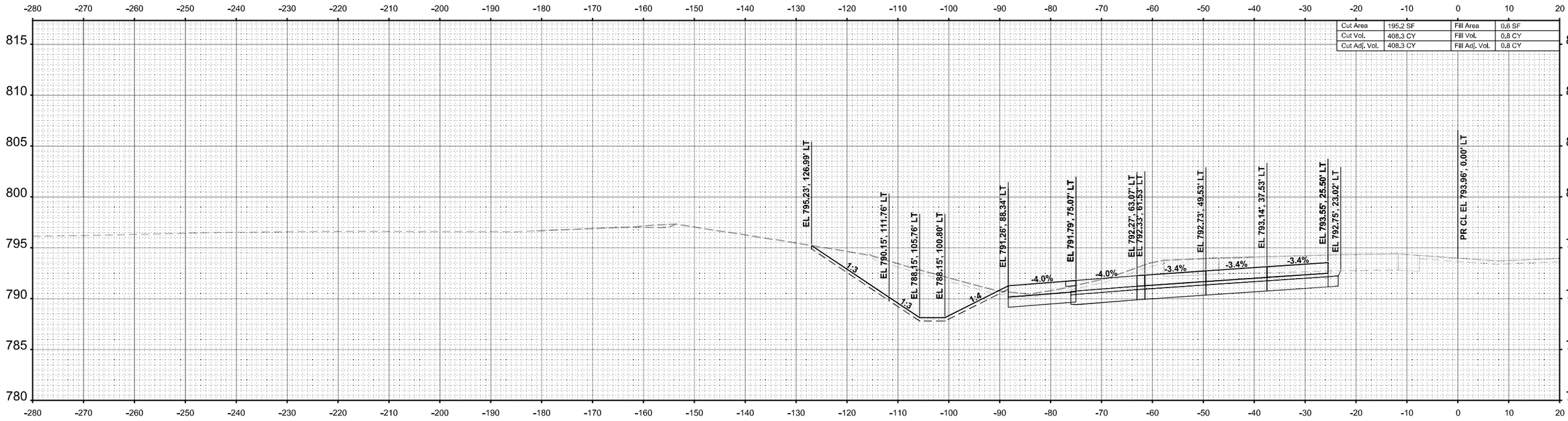

Cut Area	195.2 SF	Fill Area	0.6 SF
Cut Vol.	408.3 CY	Fill Vol.	0.8 CY
Cut Adj. Vol.	408.3 CY	Fill Adj. Vol.	0.8 CY

STA 2629+50.00

FINAL SURVEY | NOTE BOOK NO. | SURVEYED | PLOTTED | TEMPLATE | AREAS | AREAS CHECKED | BY | DATE

ORIGINAL SURVEY | NOTE BOOK | SURVEYED | PLOTTED | TEMPLATE | AREAS | AREAS CHECKED | BY | DATE

MODEL: I-39 Mainline Stage 1 - XS - 2629+50.00 [Sheet]
FILE NAME: c:\pwworldir\benesch projects\projects\d0173808\D264C24-ML-I-39-Stage-1-XS.dgn

benesch
Alfred Benesch & Company
35 W Wacker Drive, Suite 3300
Chicago, Illinois 60601
312-565-0450 Job No. 10800.00

USER NAME = agibson	DESIGNED - T.VOGLER	REVISED -	
	DRAWN - T.VOGLER	REVISED -	
PLOT SCALE = $SCALE$	CHECKED - J. TARDY	REVISED -	
PLOT DATE = 2/7/2025	DATE - 02/14/2025	REVISED -	

STATE OF ILLINOIS
DEPARTMENT OF TRANSPORTATION

CROSS SECTIONS - I-39 SB
STAGE 1

SCALE: 1"=10' | SHEET OF 195 SHEETS | STA. 2629+50.00 TO STA. 2630+00.00

F.A.I RTE.	SECTION	COUNTY	TOTAL SHEETS	SHEET NO.
*	(201-3)R & (4-1.5)R	WINNEBAGO	1685	1042
		CONTRACT NO. 64C24		
		ILLINOIS	FED. AID PROJECT	

* FAI ROUTE 39 (I-39) & FAP 301 (US 20)

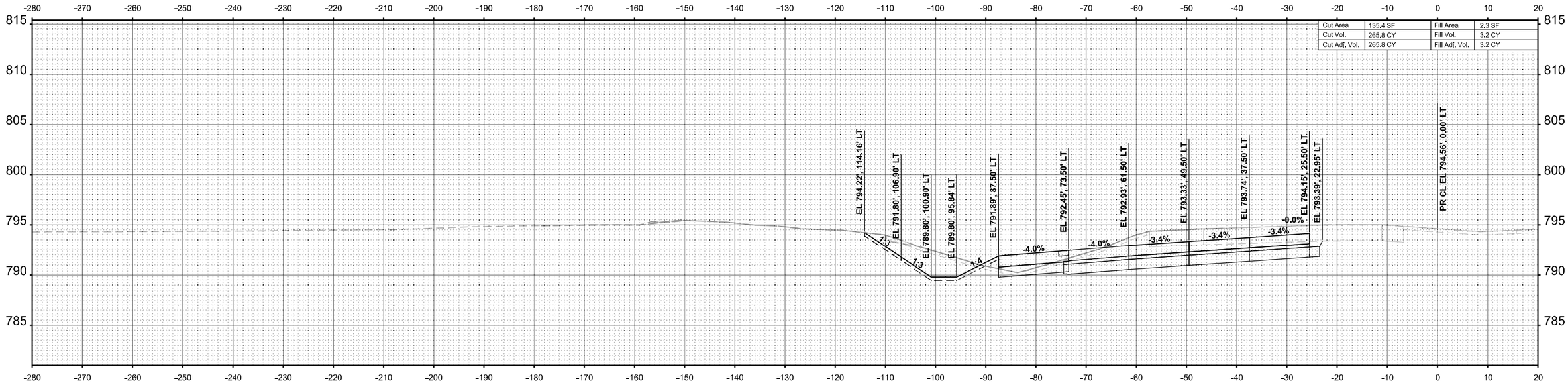

STA 2631+00.00

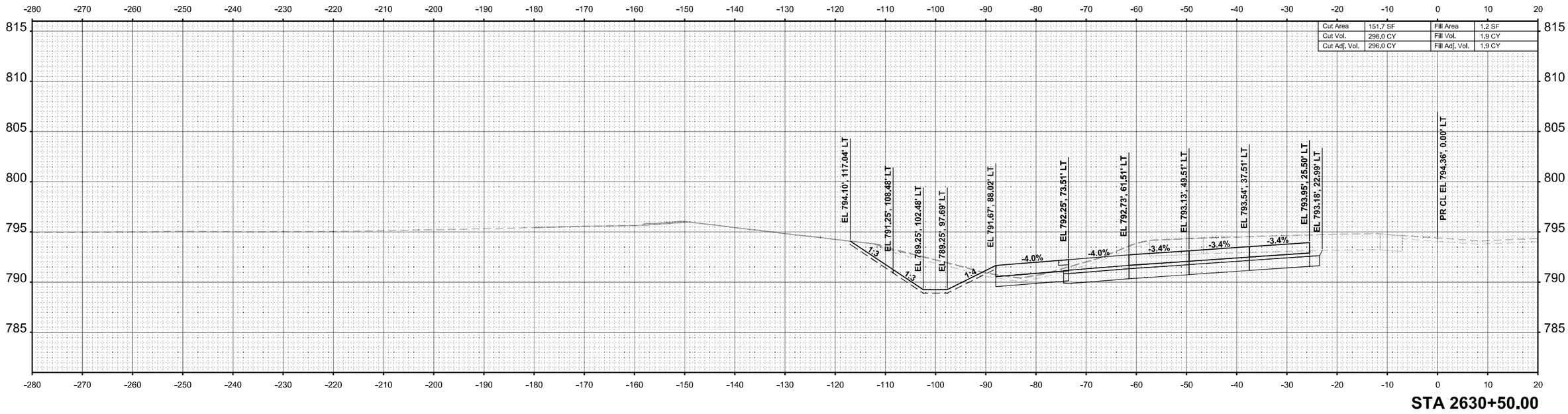

STA 2630+50.00

USER NAME = agibson	DESIGNED - T.VOGLER	REVISED -	
	DRAWN - T.VOGLER	REVISED -	
PLOT SCALE = $SCALE$	CHECKED - J. TARDY	REVISED -	
PLOT DATE = 2/7/2025	DATE - 02/14/2025	REVISED -	

benesch
Alfred Benesch & Company
35 W Wacker Drive, Suite 3200
Chicago, Illinois 60601
312-565-0450
Job No. 10800.00

STATE OF ILLINOIS
DEPARTMENT OF TRANSPORTATION

CROSS SECTIONS - I-39 SB
STAGE 1

SCALE: 1"=10' | SHEET OF 195 SHEETS | STA. 2630+50.00 TO STA. 2631+00.00

F.A.I RTE.	SECTION	COUNTY	TOTAL SHEETS	SHEET NO.
*	(201-3)R & (4-1.5)R	WINNEBAGO	1685	1043
		CONTRACT NO. 64C24		
	ILLINOIS	FED. AID PROJECT		

* FAI ROUTE 39 (I-39) & FAP 301 (US 20)

FINAL SURVEY | NOTE BOOK | SURVEYED | PLOTTED | TEMPLATE | AREAS | AREAS CHECKED | BY | DATE

ORIGINAL SURVEY | NOTE BOOK | SURVEYED | PLOTTED | TEMPLATE | AREAS | AREAS CHECKED | BY | DATE

MODEL: I-39 Mainline Stage 1 - XS - 2630+50.00 (Sheet)
FILE NAME: c:\pwworkdir\benesch projects\projects\d0173808\D264C224-ML-I-39-Stage-1-XS.dgn

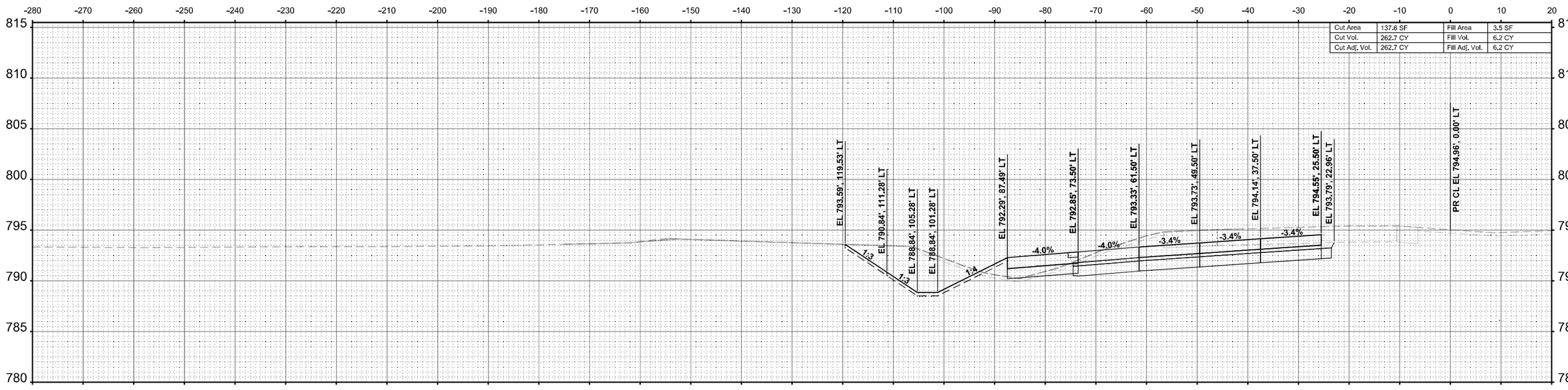

STA 2632+00.00

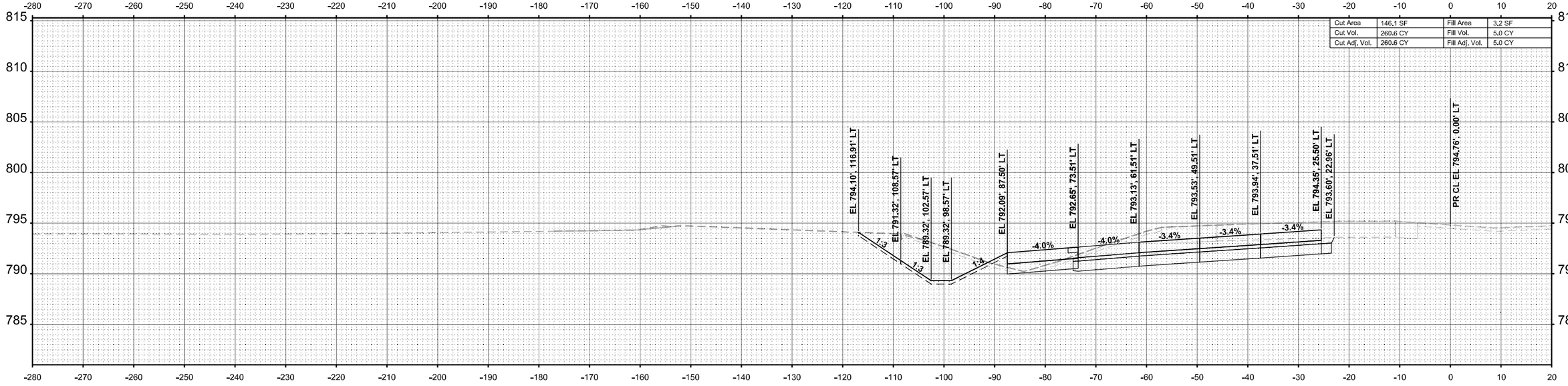

STA 2631+50.00

FINAL SURVEY	BY	DATE
SURVEYED		
PLOTTED		
TEMPLATE		
NOTE BOOK		
AREAS		
NO.	AREAS CHECKED	

ORIGINAL SURVEY	BY	DATE
SURVEYED		
PLOTTED		
TEMPLATE		
NOTE BOOK		
AREAS		
NO.	AREAS CHECKED	

MODEL: I-39 Mainline Stage 1 - XS - 2631+50.00
FILE NAME: c:\pwworkdir\benesch projects\projects\d0173808\D264C24-ML-I-39-Stage-1-XS.dgn
Sheet1

benesch
Alfred Benesch & Company
35 W Wacker Drive, Suite 3200
Chicago, Illinois 60601
312-565-0450 Job No. 10800.00

USER NAME = agibson		DESIGNED - T.VOGLER	REVISED -	
		DRAWN - T.VOGLER	REVISED -	
PLOT SCALE = $SCALE$		CHECKED - J. TARDY	REVISED -	
PLOT DATE = 2/7/2025		DATE - 02/14/2025	REVISED -	

STATE OF ILLINOIS
DEPARTMENT OF TRANSPORTATION

CROSS SECTIONS - I-39 SB
STAGE 1

SCALE: 1"=10' | SHEET OF 195 SHEETS | STA. 2631+50.00 | TO STA. 2632+00.00

F.A.I RTE.	SECTION	COUNTY	TOTAL SHEETS	SHEET NO.
*	(201-3)R & (4-1.5)R	WINNEBAGO	1685	1044
		CONTRACT NO. 64C24		
	ILLINOIS	FED. AID PROJECT		

* FAI ROUTE 39 (I-39) & FAP 301 (US 20)

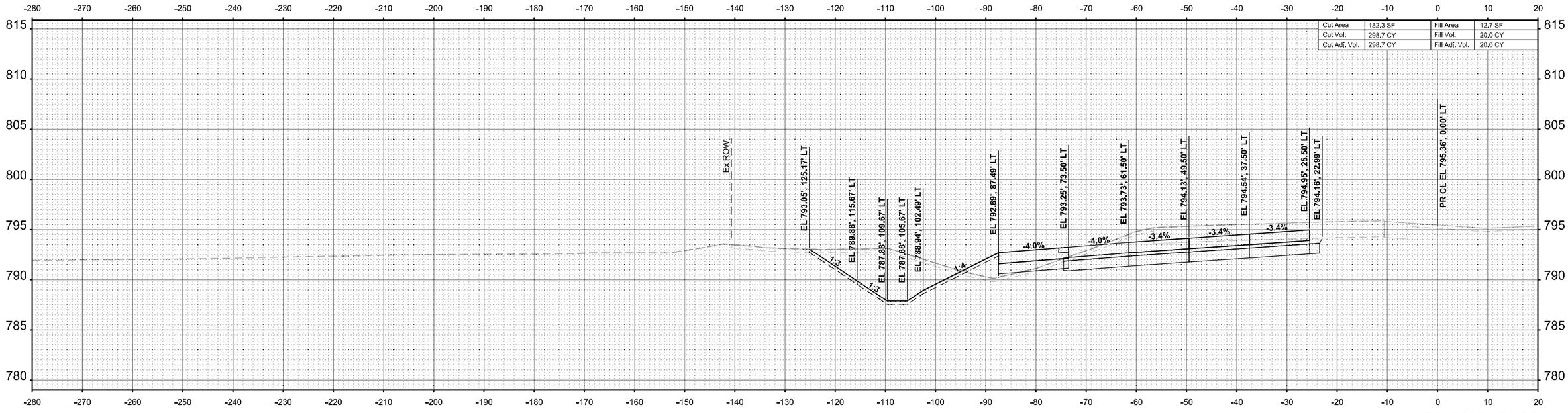

STA 2633+00.00

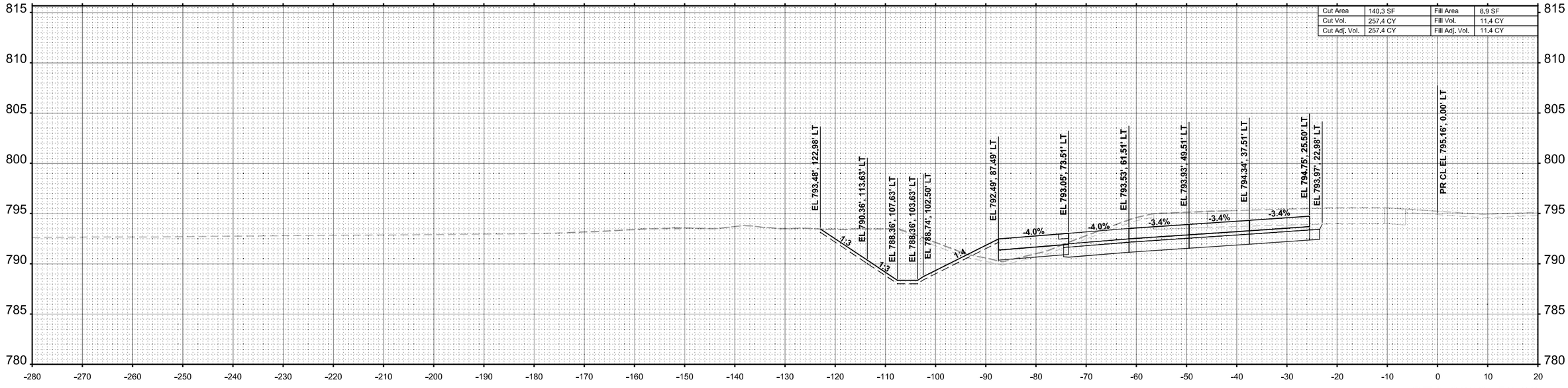

STA 2632+50.00

FINAL SURVEY		BY	DATE
NOTE BOOK	SURVEYED		
NO.	PLOTTED		
	TEMPLATE		
	AREAS		
	AREAS CHECKED		

ORIGINAL SURVEY		BY	DATE
NOTE BOOK	SURVEYED		
NO.	PLOTTED		
	TEMPLATE		
	AREAS		
	AREAS CHECKED		

MODEL: I-39 Mainline Stage 1 - XS - 2632+50.00 [Sheet]
FILE NAME: c:\pwworldir\benesch projects\projects\d0173808\D264C24-ML-I-39-Stage-1-XS.dgn

benesch
Alfred Benesch & Company
35 W Wacker Drive, Suite 3300
Chicago, Illinois 60601
312-565-0450 Job No. 10800.00

USER NAME = agibson	DESIGNED - T.VOGLER	REVISED -	
	DRAWN - T.VOGLER	REVISED -	
PLOT SCALE = $SCALE$	CHECKED - J. TARDY	REVISED -	
PLOT DATE = 2/7/2025	DATE - 02/14/2025	REVISED -	

STATE OF ILLINOIS
DEPARTMENT OF TRANSPORTATION

CROSS SECTIONS - I-39 SB
STAGE 1

SCALE: 1"=10' | SHEET OF 195 SHEETS | STA. 2632+50.00 TO STA. 2633+00.00

F.A.I RTE.	SECTION	COUNTY	TOTAL SHEETS	SHEET NO.
*	(201-3)R & (4-1.5)R	WINNEBAGO	1685	1045
		CONTRACT NO. 64C24		
		ILLINOIS	FED. AID PROJECT	

* FAI ROUTE 39 (I-39) & FAP 301 (US 20)

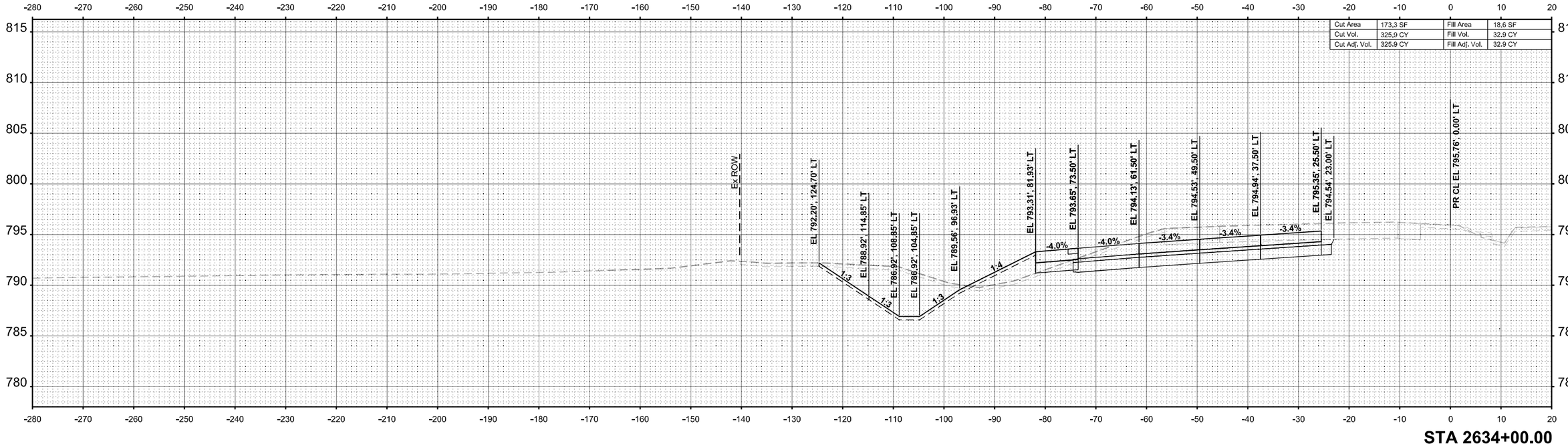

Cut Area	173.3 SF	Fill Area	18.6 SF
Cut Vol.	325.9 CY	Fill Vol.	32.9 CY
Cut Adj. Vol.	325.9 CY	Fill Adj. Vol.	32.9 CY

STA 2634+00.00

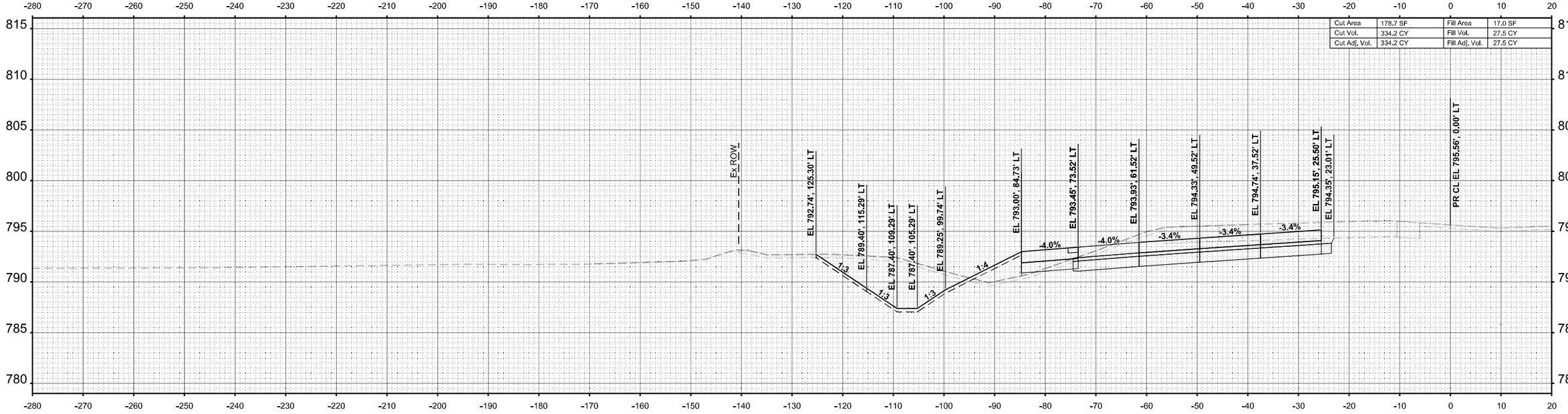

Cut Area	178.7 SF	Fill Area	17.0 SF
Cut Vol.	334.2 CY	Fill Vol.	27.5 CY
Cut Adj. Vol.	334.2 CY	Fill Adj. Vol.	27.5 CY

STA 2633+50.00

FINAL SURVEY | NOTE BOOK NO. | SURVEYED | PLOTTED | TEMPLATE | AREAS | AREAS CHECKED | BY | DATE

ORIGINAL SURVEY | NOTE BOOK | SURVEYED | PLOTTED | TEMPLATE | AREAS | AREAS CHECKED | BY | DATE

MODEL: I-39 Mainline Stage 1 - XS - 2633+50.00 [Sheet]
FILE NAME: c:\pwworldir\benesch projects\projects\d0173808\D264C24-ML-I-39-Stage-1-XS.dgn

benesch
Alfred Benesch & Company
35 W Wacker Drive, Suite 3300
Chicago, Illinois 60601
312-565-0450 Job No. 10800.00

USER NAME = agibson	DESIGNED - T.VOGLER	REVISED -	
	DRAWN - T.VOGLER	REVISED -	
PLOT SCALE = $SCALE$	CHECKED - J. TARDY	REVISED -	
PLOT DATE = 2/7/2025	DATE - 02/14/2025	REVISED -	

STATE OF ILLINOIS
DEPARTMENT OF TRANSPORTATION

CROSS SECTIONS - I-39 SB
STAGE 1

SCALE: 1"=10' | SHEET OF 195 SHEETS | STA. 2633+50.00 TO STA. 2634+00.00

F.A.I RTE.	SECTION	COUNTY	TOTAL SHEETS	SHEET NO.
*	(201-3)R & (4-1.5)R	WINNEBAGO	1685	1046
		CONTRACT NO. 64C24		
		ILLINOIS	FED. AID PROJECT	

* FAI ROUTE 39 (I-39) & FAP 301 (US 20)

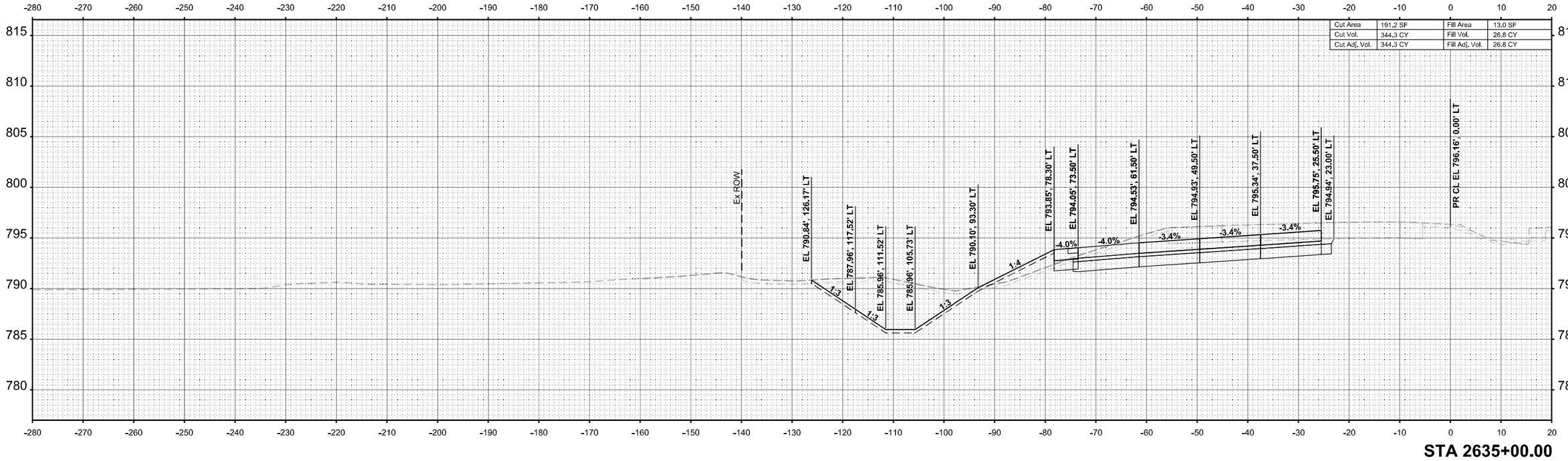

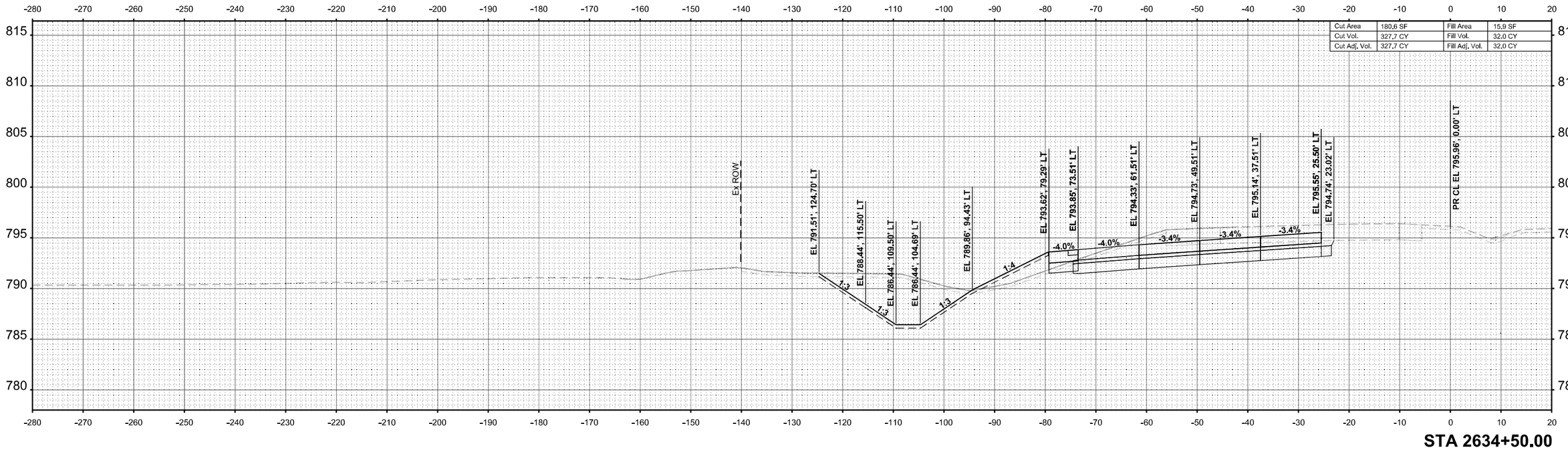

FINAL SURVEY

	BY	DATE
SURVEYED		
PLOTTED		
TEMPLATE		
AREAS		
AREAS CHECKED		

NOTE BOOK

NO.

ORIGINAL SURVEY

	BY	DATE
SURVEYED		
PLOTTED		
TEMPLATE		
AREAS		
AREAS CHECKED		

NOTE BOOK

NO.

MODEL: I-39 Mainline Stage 1 - XS - 2634+50.00 (Sheet)
FILE NAME: c:\pwworkdir\benesch projects\projects\d0173808\D264C24-ML-I-39-Stage-1-XS.dgn

benesch
Alfred Benesch & Company
35 W Wacker Drive, Suite 3200
Chicago, Illinois 60601
312-565-0450
Job No. 10800.00

USER NAME = agibson		DESIGNED - T.VOGLER		REVISED -	
		DRAWN - T.VOGLER		REVISED -	
PLOT SCALE = $SCALE$		CHECKED - J. TARDY		REVISED -	
PLOT DATE = 2/7/2025		DATE - 02/14/2025		REVISED -	

STATE OF ILLINOIS
DEPARTMENT OF TRANSPORTATION

CROSS SECTIONS - I-39 SB
STAGE 1

SCALE: 1"=10' | SHEET OF 195 SHEETS | STA. 2634+50.00 | TO STA. 2635+00.00

F.A.I RTE.	SECTION	COUNTY	TOTAL SHEETS	SHEET NO.
*	(201-3)R & (4-1.5)R	WINNEBAGO	1685	1047
		CONTRACT NO. 64C24		
	ILLINOIS	FED. AID PROJECT		

* FAI ROUTE 39 (I-39) & FAP 301 (US 20)

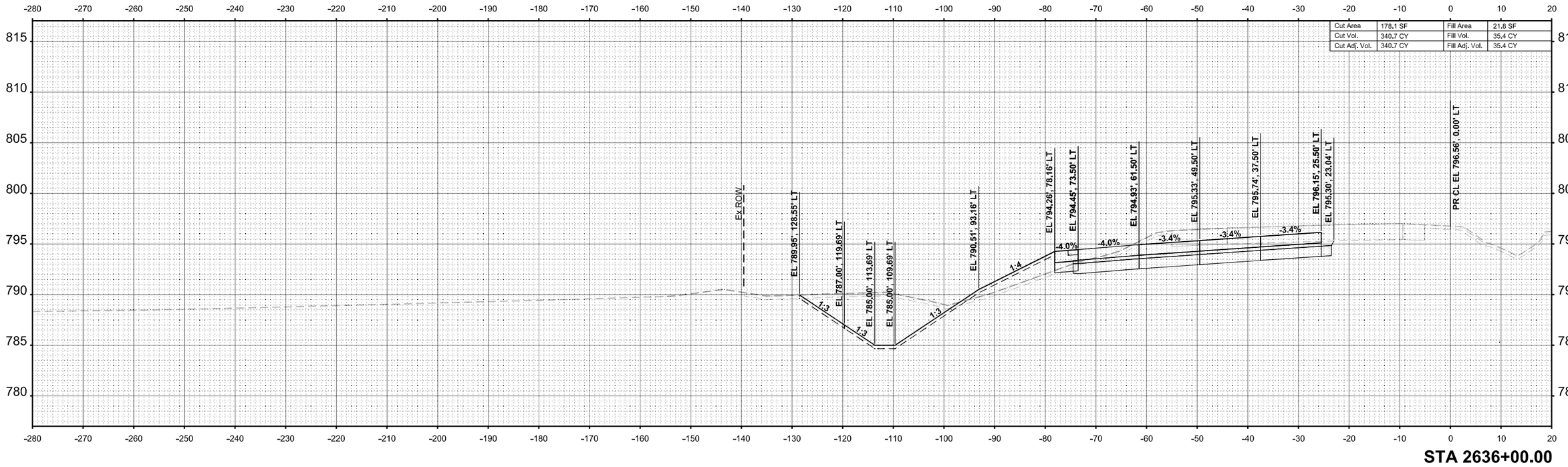

STA 2636+00.00

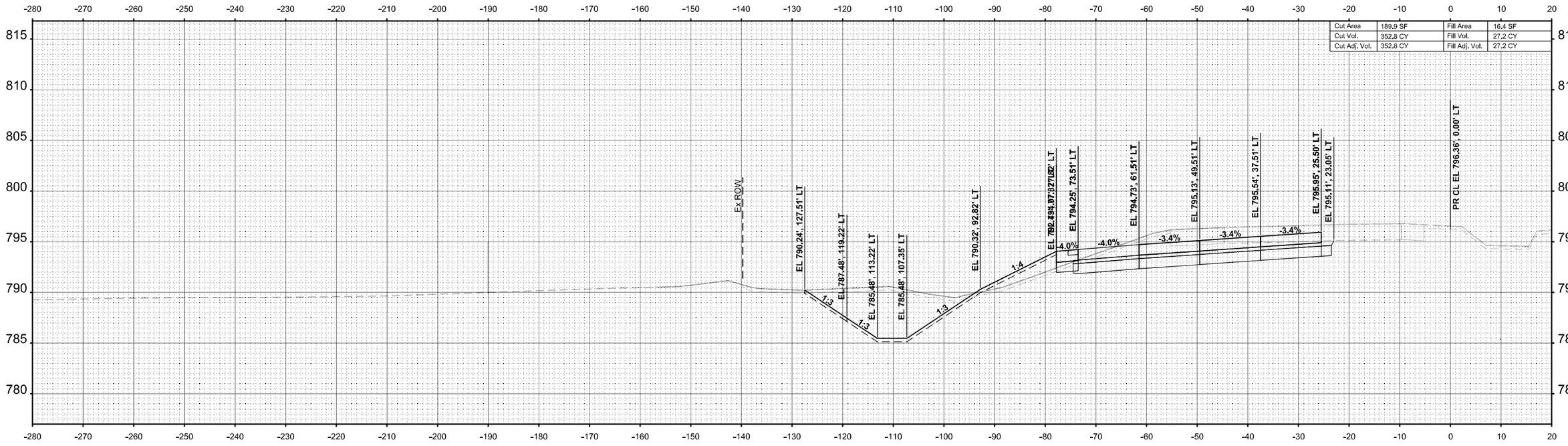

STA 2635+50.00

FINAL SURVEY | NOTE BOOK | SURVEYED | PLOTTED | TEMPLATE | AREAS | AREAS CHECKED | BY | DATE | NO.

ORIGINAL SURVEY | NOTE BOOK | SURVEYED | PLOTTED | TEMPLATE | AREAS | AREAS CHECKED | BY | DATE | Sheet

MODEL: I-39 Mainline Stage 1 - XS - 2635+50.00.dgn
FILE NAME: c:\pwworkdir\benesch projects\projects\d0717380\D264C24-MIL-I-39-Stage-1-XS.dgn

benesch
Alfred Benesch & Company
35 W Wacker Drive, Suite 3200
Chicago, Illinois 60601
312-565-0450
Job No. 10800.00

USER NAME = agibson		DESIGNED - T.VOGLER	REVISED -	
		DRAWN - T.VOGLER	REVISED -	
PLOT SCALE = $SCALE$		CHECKED - J. TARDY	REVISED -	
PLOT DATE = 2/7/2025		DATE - 02/14/2025	REVISED -	

STATE OF ILLINOIS
DEPARTMENT OF TRANSPORTATION

CROSS SECTIONS - I-39 SB
STAGE 1

SCALE: 1"=10' | SHEET OF 195 SHEETS | STA. 2635+50.00 | TO STA. 2636+00.00

F.A.I RTE.	SECTION	COUNTY	TOTAL SHEETS	SHEET NO.
*	(201-3)R & (4-1.5)R	WINNEBAGO	1685	1048
		CONTRACT NO. 64C24		
	ILLINOIS	FED. AID PROJECT		

* FAI ROUTE 39 (I-39) & FAP 301 (US 20)

FINAL SURVEY		BY	DATE
	SURVEYED		
	PLOTTED		
NOTE BOOK	TEMPLATE		
	AREAS		
NO.	AREAS CHECKED		

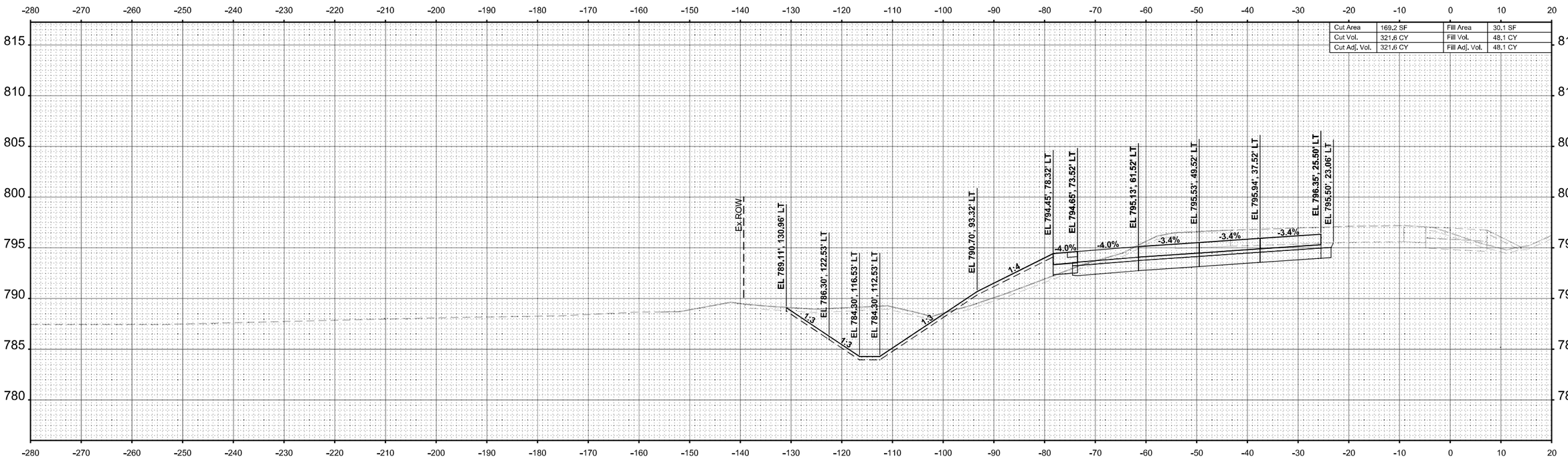

Cut Area	169.2 SF	Fill Area	30.1 SF
Cut Vol.	321.6 CY	Fill Vol.	48.1 CY
Cut Adj. Vol.	321.6 CY	Fill Adj. Vol.	48.1 CY

STA 2636+50.00

ORIGINAL SURVEY		BY	DATE
	SURVEYED		
	PLOTTED		
NOTE BOOK	TEMPLATE		
	AREAS		
NO.	AREAS CHECKED		

MODEL: I-39 Mainline Stage 1 - XS - 2636+50.00 [Sheet]
FILE NAME: c:\pwworkdir\benesch projects\projects\d0173808\D264C24-ML-I-39-Stage-1-XS.dgn

benesch
Alfred Benesch & Company
35 W Wacker Drive, Suite 3300
Chicago, Illinois 60601
312-565-0450 Job No. 10800.00

USER NAME = agibson	DESIGNED - T.VOGLER	REVISED -	
	DRAWN - T.VOGLER	REVISED -	
PLOT SCALE = $SCALE$	CHECKED - J. TARDY	REVISED -	
PLOT DATE = 2/7/2025	DATE - 02/14/2025	REVISED -	

STATE OF ILLINOIS
DEPARTMENT OF TRANSPORTATION

CROSS SECTIONS - I-39 SB
STAGE 1

SCALE: 1"=10' | SHEET OF 195 SHEETS | STA. 2636+50.00 | TO STA. 2636+50.00

F.A.I RTE.	SECTION	COUNTY	TOTAL SHEETS	SHEET NO.
*	(201-3)R & (4-1.5)R	WINNEBAGO	1685	1049
		CONTRACT NO. 64C24		
	ILLINOIS	FED. AID PROJECT		

* FAI ROUTE 39 (I-39) & FAP 301 (US 20)

FINAL SURVEY		BY	DATE
	SURVEYED		
	PLOTTED		
NOTE BOOK	TEMPLATE		
	AREAS		
NO.	AREAS CHECKED		

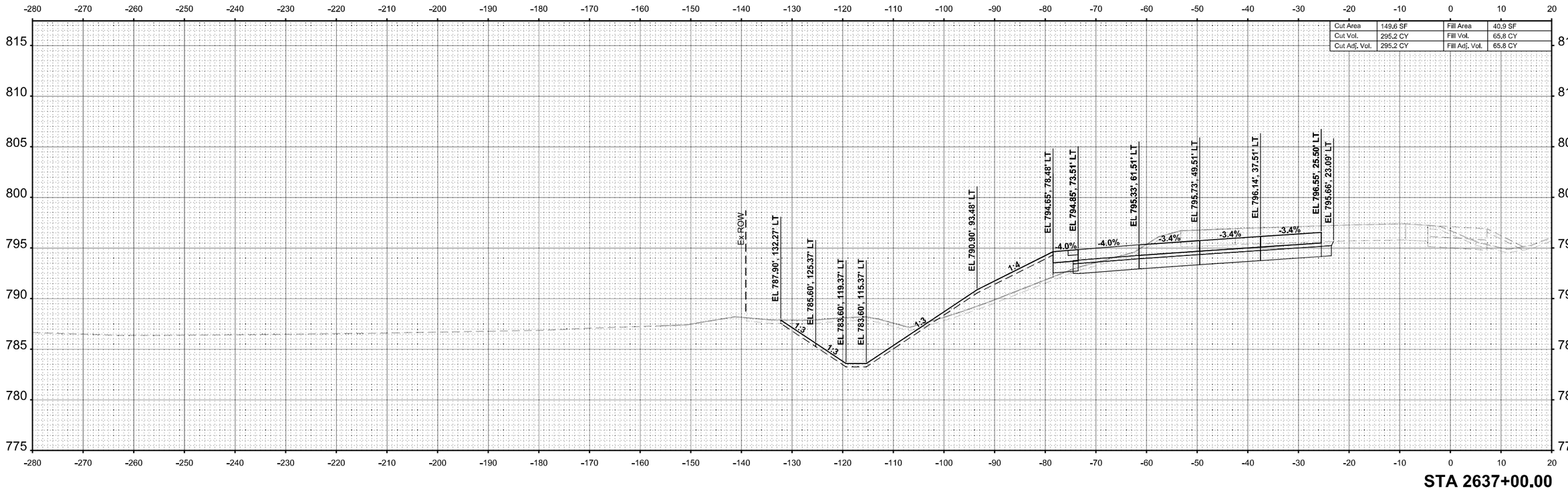

STA 2637+00.00

ORIGINAL SURVEY		BY	DATE
	SURVEYED		
	PLOTTED		
NOTE BOOK	TEMPLATE		
(Sheet)	AREAS		
	AREAS CHECKED		

MODEL: I-39 Mainline Stage 1 - XS - 2637+00.00
FILE NAME: c:\pwworkdir\benesch projects\projects\d0173808\D2640C24-ML-I-39-Stage-1-XS.dgn

benesch
Alfred Benesch & Company
35 W Wacker Drive, Suite 3200
Chicago, Illinois 60601
312-565-0450 Job No. 10800.00

USER NAME = agibson	DESIGNED - T.VOGLER	REVISED -	**STATE OF ILLINOIS**	**CROSS SECTIONS - I-39 SB**	
	DRAWN - T.VOGLER	REVISED -	**DEPARTMENT OF TRANSPORTATION**	**STAGE 1**	
PLOT SCALE = $SCALE$	CHECKED - J. TARDY	REVISED -			
PLOT DATE = 2/7/2025	DATE - 02/14/2025	REVISED -		SCALE: 1"=10' SHEET OF 195 SHEETS STA. 2637+00.00 TO STA. 2637+00.00	

F.A.I RTE.	SECTION	COUNTY	TOTAL SHEETS	SHEET NO.
*	(201-3)R & (4-1.5)R	WINNEBAGO	1685	1050
		CONTRACT NO. 64C24		
	ILLINOIS	FED. AID PROJECT		

* FAI ROUTE 39 (I-39) & FAP 301 (US 20)

FINAL SURVEY		BY	DATE
	SURVEYED		
	PLOTTED		
NOTE BOOK	TEMPLATE		
	AREAS		
NO.	AREAS CHECKED		

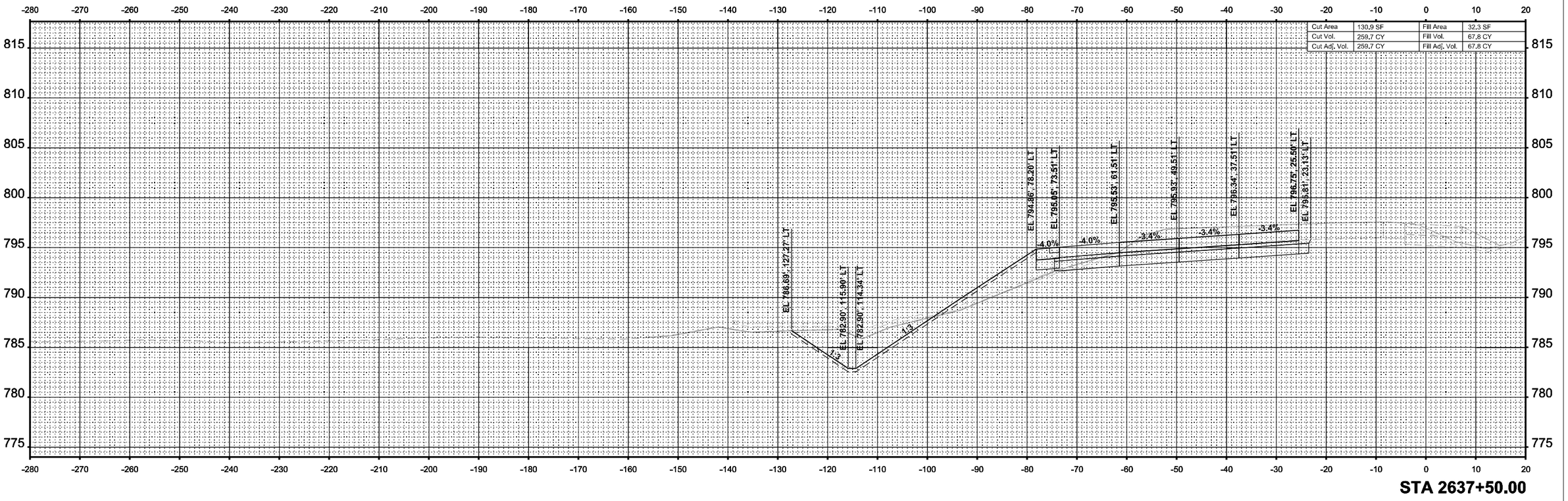

STA 2637+50.00

ORIGINAL SURVEY		BY	DATE
	SURVEYED		
	PLOTTED		
NOTE BOOK	TEMPLATE		
	AREAS		
NO. [Sheet]	AREAS CHECKED		

MODEL: I-39 Mainline Stage 1 - XS - 2637+50.00 [Sheet]
FILE NAME: c:\pwworkdir\benesch projects\projects\d0173808\D264C24-ML-I-39-Stage-1-XS.dgn

benesch
Alfred Benesch & Company
35 W Wacker Drive, Suite 3300
Chicago, Illinois 60601
312-565-0450 Job No. 10800.00

USER NAME = agibson	DESIGNED - T.VOGLER	REVISED -	
	DRAWN - T.VOGLER	REVISED -	
PLOT SCALE = $SCALE$	CHECKED - J. TARDY	REVISED -	
PLOT DATE = 2/7/2025	DATE - 02/14/2025	REVISED -	

STATE OF ILLINOIS
DEPARTMENT OF TRANSPORTATION

CROSS SECTIONS - I-39 SB
STAGE 1

SCALE: 1"=10' | SHEET OF 195 SHEETS | STA. 2637+50.00 | TO STA. 2637+50.00

F.A.I RTE.	SECTION	COUNTY	TOTAL SHEETS	SHEET NO.
*	(201-3)R & (4-1.5)R	WINNEBAGO	1685	1051
		CONTRACT NO. 64C24		
	ILLINOIS	FED. AID PROJECT		

* FAI ROUTE 39 (I-39) & FAP 301 (US 20)

FINAL SURVEY		BY	DATE
	SURVEYED		
	PLOTTED		
NOTE BOOK	TEMPLATE		
	AREAS		
NO.	AREAS CHECKED		

ORIGINAL SURVEY		BY	DATE
	SURVEYED		
	PLOTTED		
NOTE BOOK	TEMPLATE		
	AREAS		
NO.	AREAS CHECKED		

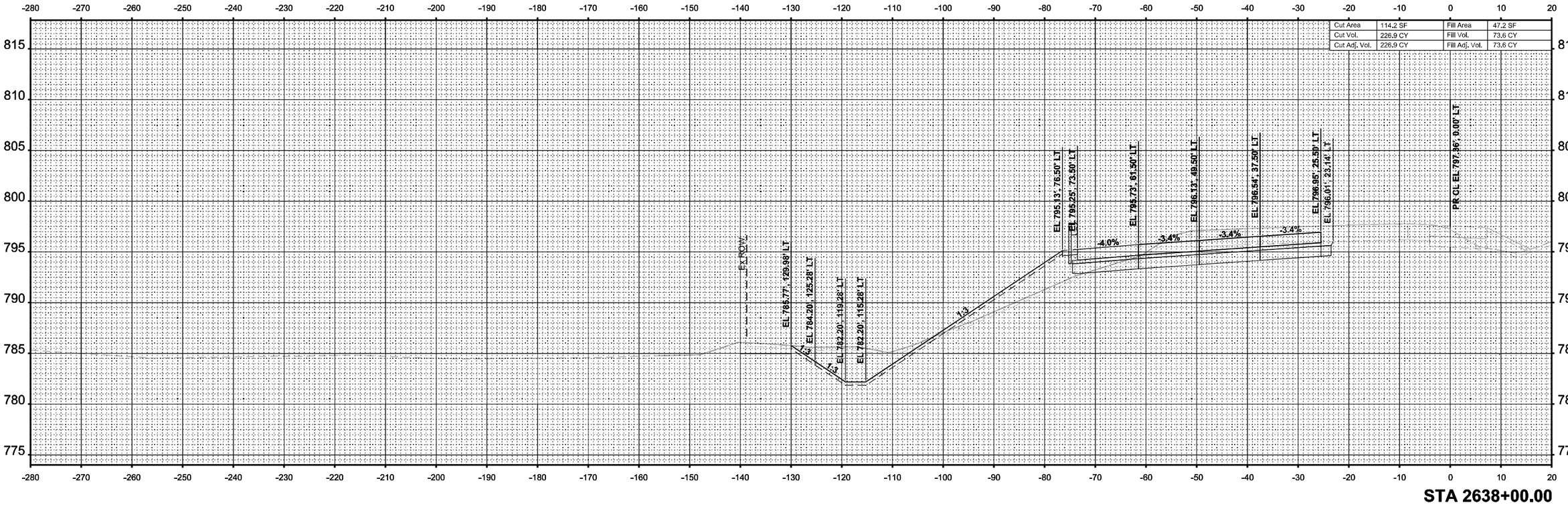

STA 2638+00.00

MODEL: I-39 Mainline Stage 1 - XS - 2638+00.00 Sheet
FILE NAME: c:\pwworkdir\benesch projects\projects\d0173808\D264C24-MIL-I-39-Stage-1-XS.dgn

benesch
Alfred Benesch & Company
35 W Wacker Drive, Suite 3300
Chicago, Illinois 60601
312-565-0450
Job No. 10800.00

USER NAME = agibson		DESIGNED - T.VOGLER		REVISED -	
		DRAWN - T.VOGLER		REVISED -	
PLOT SCALE = $SCALE$		CHECKED - J. TARDY		REVISED -	
PLOT DATE = 2/7/2025		DATE - 02/14/2025		REVISED -	

STATE OF ILLINOIS
DEPARTMENT OF TRANSPORTATION

CROSS SECTIONS - I-39 SB
STAGE 1

SCALE: 1"=10' | SHEET OF 195 SHEETS | STA. 2638+00.00 | TO STA. 2638+00.00

F.A.I RTE.	SECTION	COUNTY	TOTAL SHEETS	SHEET NO.
*	(201-3)R & (4-1.5)R	WINNEBAGO	1685	1052
		CONTRACT NO. 64C24		
	ILLINOIS	FED. AID PROJECT		

* FAI ROUTE 39 (I-39) & FAP 301 (US 20)

FINAL SURVEY		BY	DATE
NOTE BOOK	SURVEYED		
	PLOTTED		
	TEMPLATE		
	AREAS		
NO.	AREAS CHECKED		

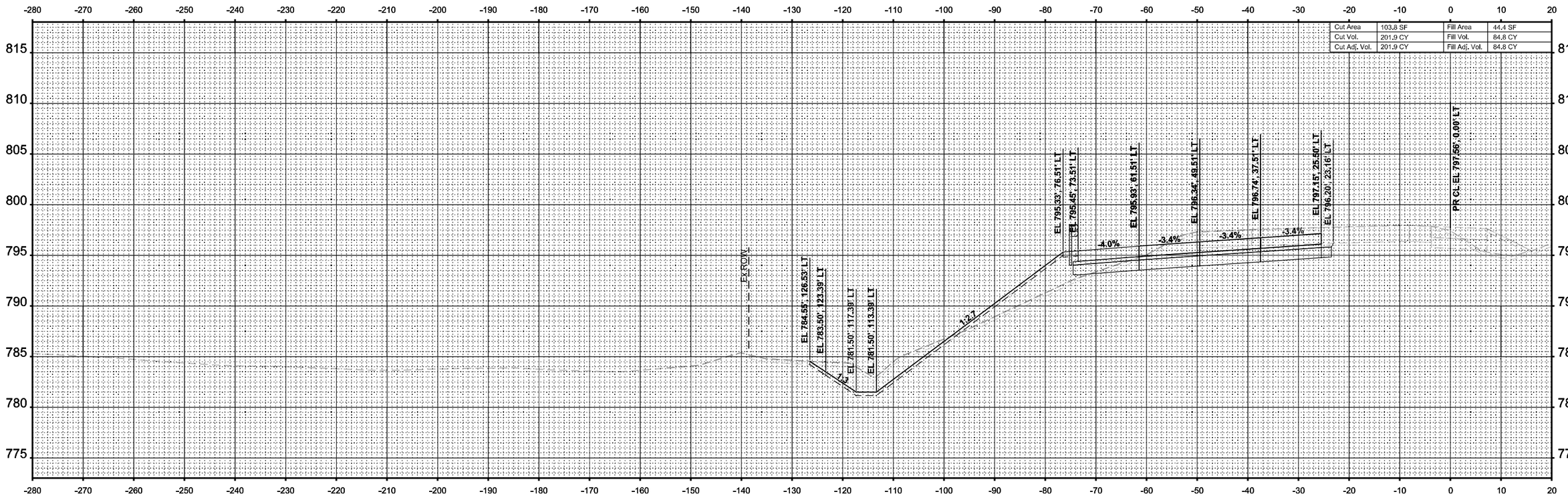

ORIGINAL SURVEY		BY	DATE
NOTE BOOK	SURVEYED		
	PLOTTED		
	TEMPLATE		
	AREAS		
Sheet	AREAS CHECKED		

MODEL: I-39 Mainline Stage 1 - XS - 2638+50.00
FILE NAME: c:\pwworkir\benesch projects\d0173808\D2642C24-ML-I-39-Stage-1-XS.dgn

benesch
Alfred Benesch & Company
35 W Wacker Drive, Suite 3200
Chicago, Illinois 60601
312-565-0450 Job No. 10800.00

USER NAME	= agibson	DESIGNED	- T.VOGLER	REVISED	-
		DRAWN	- T.VOGLER	REVISED	-
PLOT SCALE	= $SCALE$	CHECKED	- J. TARDY	REVISED	-
PLOT DATE	= 2/7/2025	DATE	- 02/14/2025	REVISED	-

STATE OF ILLINOIS
DEPARTMENT OF TRANSPORTATION

CROSS SECTIONS - I-39 SB
STAGE 1

SCALE: 1"=10' | SHEET OF 195 SHEETS | STA. 2638+50.00 | TO STA. 2638+50.00

F.A.I RTE.	SECTION	COUNTY	TOTAL SHEETS	SHEET NO.
*	(201-3)R & (4-1.5)R	WINNEBAGO	1685	1053
		CONTRACT NO. 64C24		
	ILLINOIS	FED. AID PROJECT		

* FAI ROUTE 39 (I-39) & FAP 301 (US 20)

FINAL SURVEY		BY	DATE
NOTE BOOK	SURVEYED		
NO.	PLOTTED		
	TEMPLATE		
	AREAS		
	AREAS CHECKED		

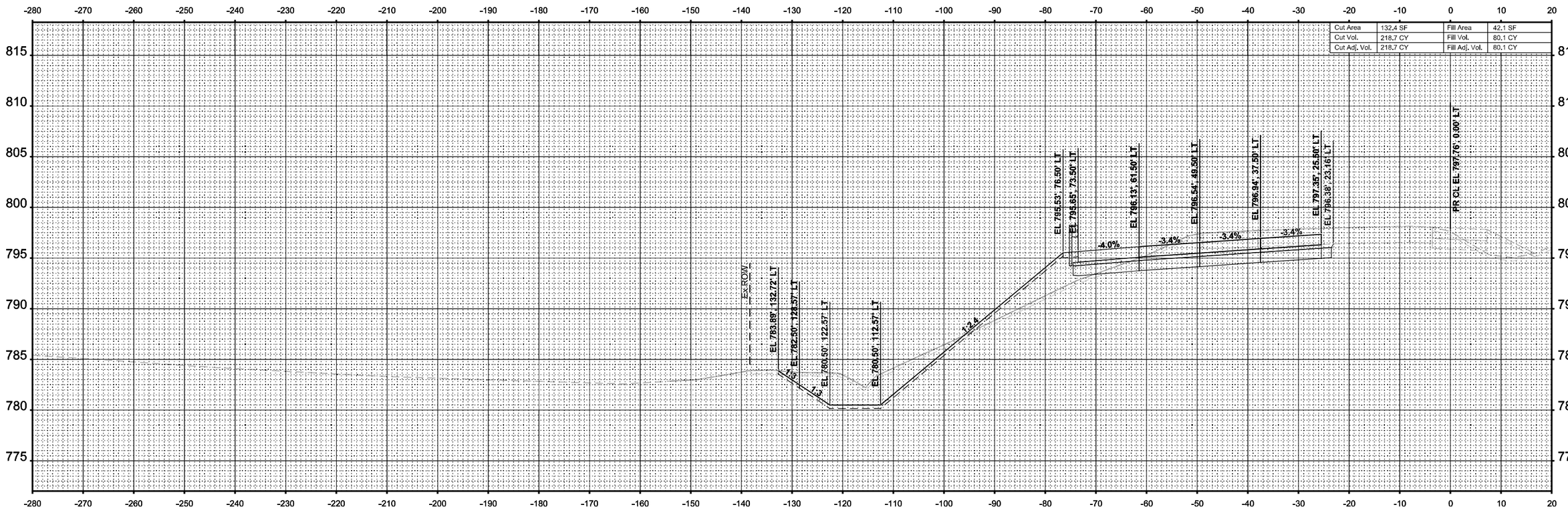

ORIGINAL SURVEY		BY	DATE
NOTE BOOK	SURVEYED		
(Sheet)	PLOTTED		
	TEMPLATE		
	AREAS		
	AREAS CHECKED		

MODEL: I-39 Mainline Stage 1 - XS - 2639+00.00 (Sheet)
FILE NAME: c:\pwworkdir\benesch projects\projects\d0173808\D2642C24-ML-I-39-Stage-1-XS.dgn

benesch
Alfred Benesch & Company
35 W Wacker Drive, Suite 3200
Chicago, Illinois 60601
312-565-0450 Job No. 10800.00

USER NAME = agibson		DESIGNED - T.VOGLER		REVISED -	
		DRAWN - T.VOGLER		REVISED -	
PLOT SCALE = $SCALE$		CHECKED - J. TARDY		REVISED -	
PLOT DATE = 2/7/2025		DATE - 02/14/2025		REVISED -	

STATE OF ILLINOIS
DEPARTMENT OF TRANSPORTATION

CROSS SECTIONS - I-39 SB
STAGE 1

SCALE: 1"=10' | SHEET OF 195 SHEETS | STA. 2639+00.00 | TO STA. 2639+00.00

F.A.I RTE.	SECTION	COUNTY	TOTAL SHEETS	SHEET NO.
*	(201-3)R & (4-1,5)R	WINNEBAGO	1685	1054
		CONTRACT NO. 64C24		
		ILLINOIS	FED. AID PROJECT	

* FAI ROUTE 39 (I-39) & FAP 301 (US 20)

FINAL SURVEY		BY	DATE
NOTE BOOK	SURVEYED		
NO.	PLOTTED		
	TEMPLATE		
	AREAS		
	AREAS CHECKED		

ORIGINAL SURVEY		BY	DATE
NOTE BOOK	SURVEYED		
NO.	PLOTTED		
	TEMPLATE		
	AREAS		
	AREAS CHECKED		

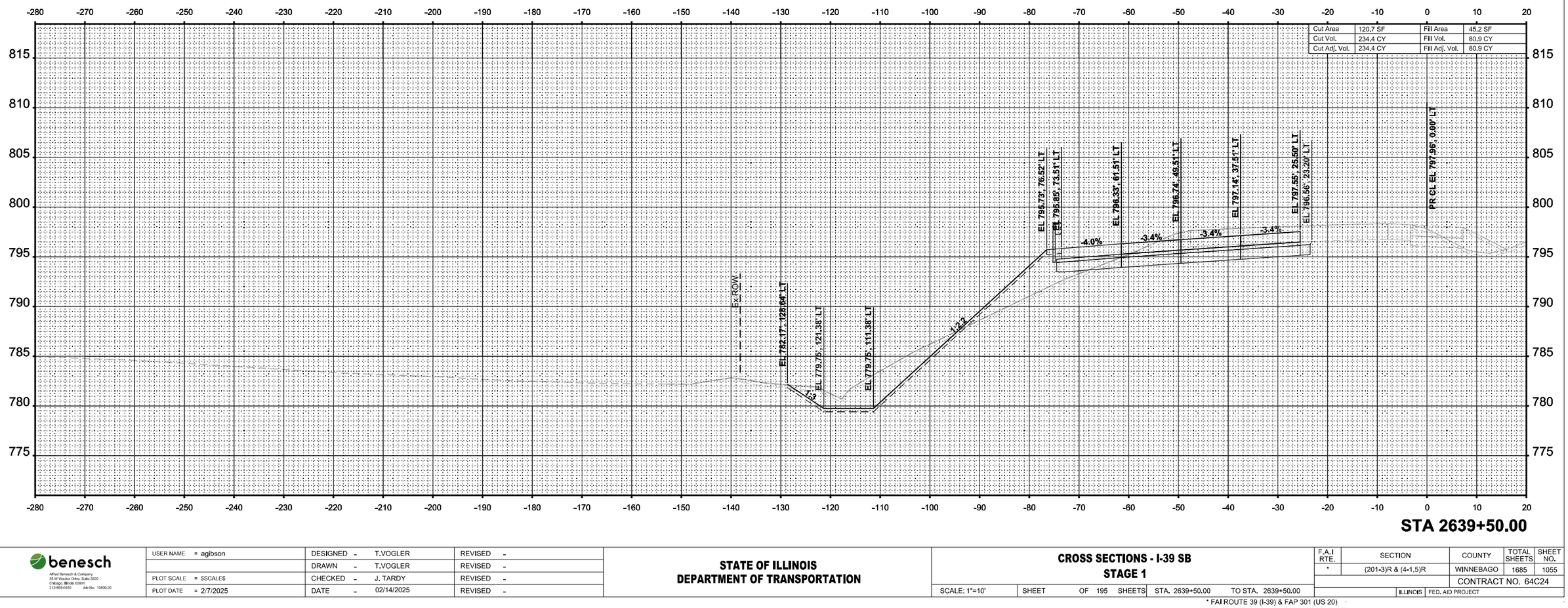

MODEL: I-39 Mainline Stage 1 - XS - 2639+50.00 (Sheet)
FILE NAME: c:\pwworkdir\benesch projects\projects\d0173808\D264C24-ML-I-39-Stage-1-XS.dgn

benesch
Alfred Benesch & Company
35 W Wacker Drive, Suite 3300
Chicago, Illinois 60601
312-565-0450 Job No. 10800.00

USER NAME = agibson	DESIGNED - T.VOGLER	REVISED -	
	DRAWN - T.VOGLER	REVISED -	
PLOT SCALE = $SCALE$	CHECKED - J. TARDY	REVISED -	
PLOT DATE = 2/7/2025	DATE - 02/14/2025	REVISED -	

STATE OF ILLINOIS
DEPARTMENT OF TRANSPORTATION

CROSS SECTIONS - I-39 SB
STAGE 1

SCALE: 1"=10' | SHEET OF 195 SHEETS | STA. 2639+50.00 | TO STA. 2639+50.00

F.A.I RTE.	SECTION	COUNTY	TOTAL SHEETS	SHEET NO.
*	(201-3)R & (4-1,5)R	WINNEBAGO	1685	1055
		CONTRACT NO. 64C24		
		ILLINOIS	FED. AID PROJECT	

* FAI ROUTE 39 (I-39) & FAP 301 (US 20)

FINAL SURVEY		BY	DATE
	SURVEYED		
	PLOTTED		
NOTE BOOK	TEMPLATE		
	AREAS		
NO.	AREAS CHECKED		

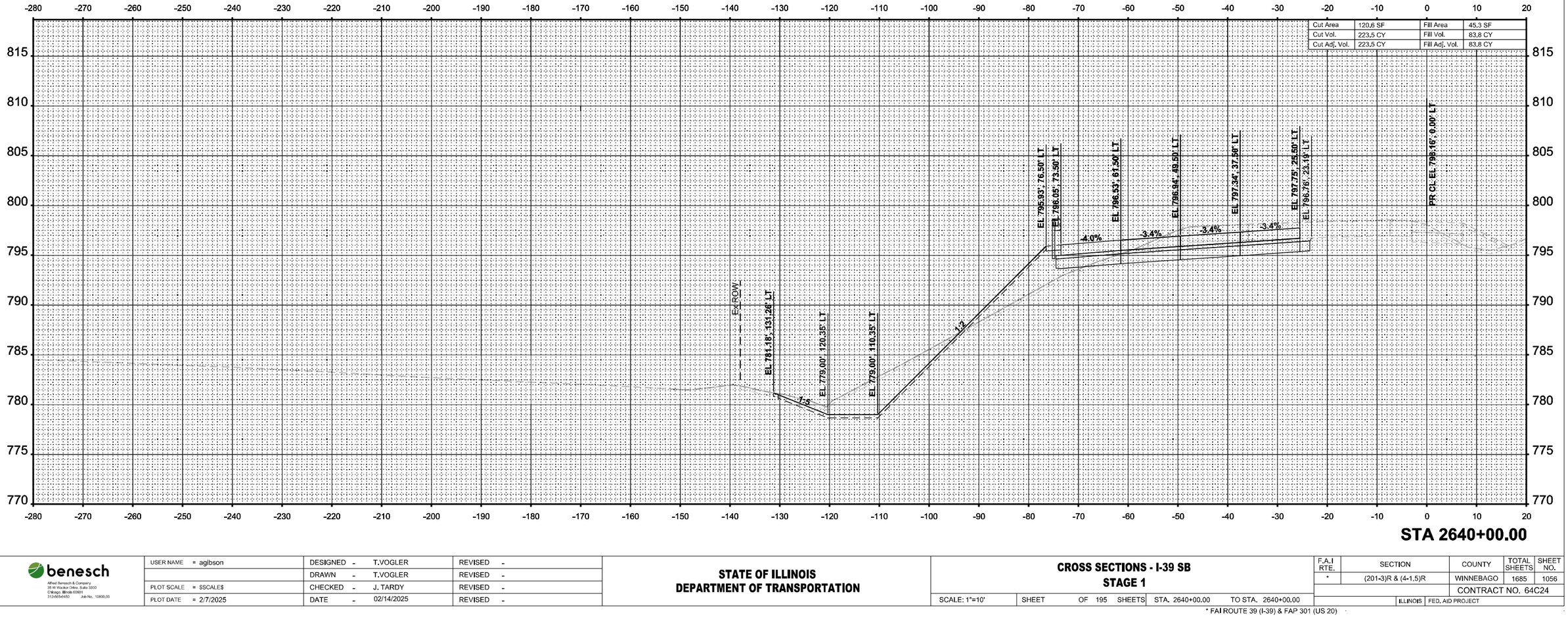
-280 -270 -260 -250 -240 -230 -220 -210 -200 -190 -180 -170 -160 -150 -140 -130 -120 -110 -100 -90 -80 -70 -60 -50 -40 -30 -20 -10 0 10 20
815 810 805 800 795 790 785 780 775 770
Cut Area 120.6 SF
Cut Vol. 223.5 CY
Cut Adj. Vol. 223.5 CY
Fill Area 45.3 SF
Fill Vol. 83.8 CY
Fill Adj. Vol. 83.8 CY
EXISTING
EXISTING
EXISTING

FINAL SURVEY		BY	DATE
NO'TE BOOK	SURVEYED		
NO.	PLOTTED		
	TEMPLATE		
	AREAS		
	AREAS CHECKED		

ORIGINAL SURVEY		BY	DATE
NO'TE BOOK	SURVEYED		
NO.	PLOTTED		
	TEMPLATE		
	AREAS		
	AREAS CHECKED		

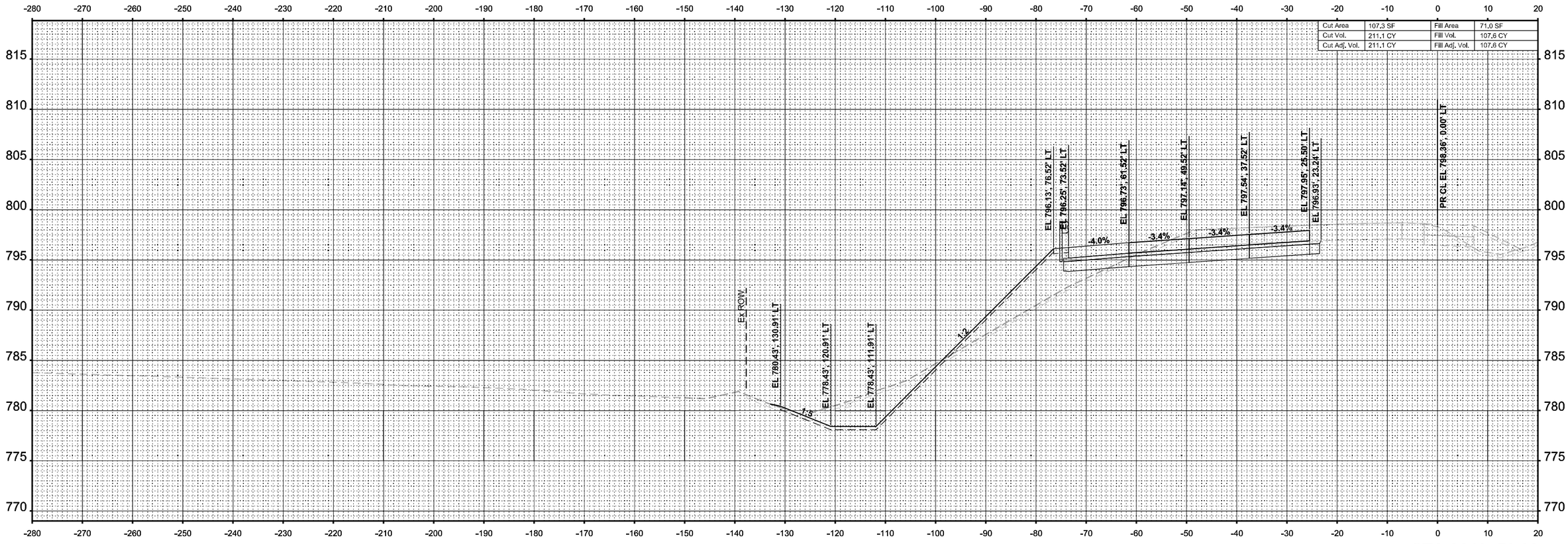

MODEL: I-39 Mainline Stage 1 - XS - 2640+50.00 (Sheet)
FILE NAME: c:\pwworkdir\benesch projects\projects\d0173808\D2640C24-MIL-I-39-Stage-1-XS.dgn

benesch
Alfred Benesch & Company
35 W Wacker Drive, Suite 3200
Chicago, Illinois 60601
312-565-0450 Job No. 10800.00

USER NAME = agibson		DESIGNED - T.VOGLER		REVISED -	
		DRAWN - T.VOGLER		REVISED -	
PLOT SCALE = $SCALE$		CHECKED - J. TARDY		REVISED -	
PLOT DATE = 2/7/2025		DATE - 02/14/2025		REVISED -	

STATE OF ILLINOIS
DEPARTMENT OF TRANSPORTATION

CROSS SECTIONS - I-39 SB
STAGE 1

SCALE: 1"=10' | SHEET OF 195 SHEETS | STA. 2640+50.00 | TO STA. 2640+50.00

F.A.I RTE.	SECTION	COUNTY	TOTAL SHEETS	SHEET NO.
*	(201-3)R & (4-1.5)R	WINNEBAGO	1685	1057
		CONTRACT NO. 64C24		
	ILLINOIS	FED. AID PROJECT		

* FAI ROUTE 39 (I-39) & FAP 301 (US 20)

FINAL SURVEY		BY	DATE
	SURVEYED		
	PLOTTED		
NOTE BOOK	TEMPLATE		
	AREAS		
NO.	AREAS CHECKED		

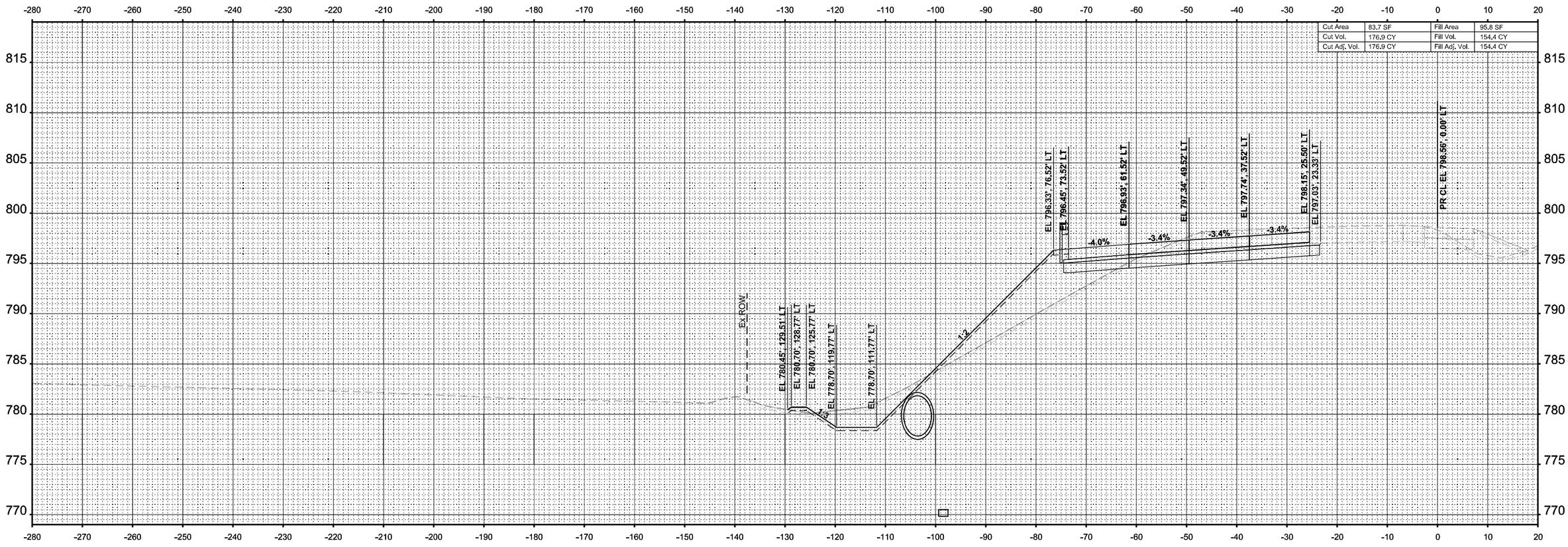

ORIGINAL SURVEY		BY	DATE
	SURVEYED		
	PLOTTED		
NOTE BOOK	TEMPLATE		
	AREAS		
(Sheet)	AREAS CHECKED		

MODEL: I-39 Mainline Stage 1 - XS - 2641+00.00 (Sheet)
FILE NAME: c:\pwworldr\benesch projects\projects\d0173808\D264C24-MIL-I-39-Stage-1-XS.dgn

benesch
Alfred Benesch & Company
35 W Wacker Drive, Suite 3200
Chicago, Illinois 60601
312-565-0450 Job No. 10800.00

USER NAME = agibson		DESIGNED - T.VOGLER		REVISED -	
		DRAWN - T.VOGLER		REVISED -	
PLOT SCALE = $SCALE$		CHECKED - J. TARDY		REVISED -	
PLOT DATE = 2/7/2025		DATE - 02/14/2025		REVISED -	

STATE OF ILLINOIS
DEPARTMENT OF TRANSPORTATION

CROSS SECTIONS - I-39 SB
STAGE 1

SCALE: 1"=10' | SHEET OF 195 SHEETS | STA. 2641+00.00 | TO STA. 2641+00.00

* FAI ROUTE 39 (I-39) & FAP 301 (US 20)

F.A.I RTE.	SECTION	COUNTY	TOTAL SHEETS	SHEET NO.
*	(201-3)R & (4-1.5)R	WINNEBAGO	1685	1058
		CONTRACT NO. 64C24		
	ILLINOIS	FED. AID PROJECT		

FINAL SURVEY		BY	DATE
	SURVEYED		
	PLOTTED		
NOTE BOOK	TEMPLATE		
	AREAS		
NO.	AREAS CHECKED		

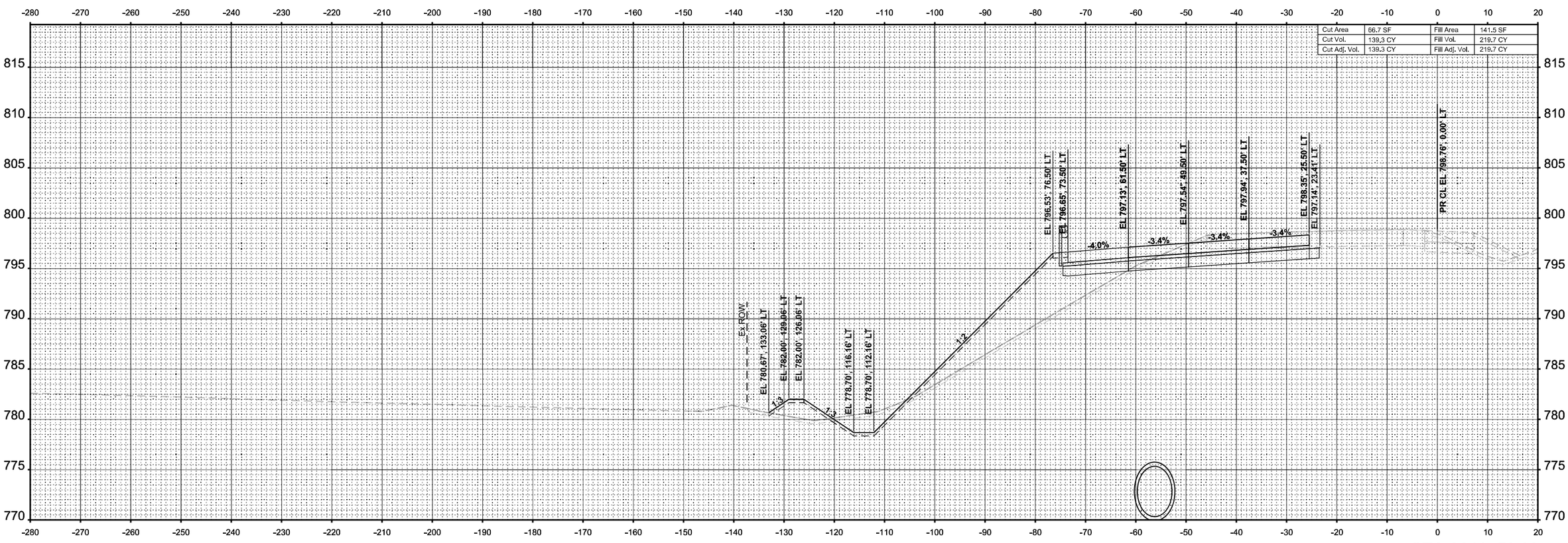

FINAL SURVEY		BY	DATE
	SURVEYED		
	PLOTTED		
NOTE BOOK	TEMPLATE		
	AREAS		
NO.	AREAS CHECKED		

ORIGINAL SURVEY		BY	DATE
	SURVEYED		
	PLOTTED		
NOTE BOOK	TEMPLATE		
	AREAS		
(Sheet)	AREAS CHECKED		

MODEL: I-39 Mainline Stage 1 - XS - 2641+50.00 (Sheet)
FILE NAME: c:\pwworklr\benesch projects\projects\d0173808\D2642C24-MIL-I-39-Stage-1-XS.dgn

benesch
Alfred Benesch & Company
35 W Wacker Drive, Suite 3200
Chicago, Illinois 60601
312-565-0450 Job No. 10800.00

USER NAME = agibson		DESIGNED - T.VOGLER		REVISED -	
		DRAWN - T.VOGLER		REVISED -	
PLOT SCALE = $SCALE$		CHECKED - J. TARDY		REVISED -	
PLOT DATE = 2/7/2025		DATE - 02/14/2025		REVISED -	

STATE OF ILLINOIS
DEPARTMENT OF TRANSPORTATION

CROSS SECTIONS - I-39 SB
STAGE 1

SCALE: 1"=10' | SHEET OF 195 SHEETS | STA. 2641+50.00 | TO STA. 2641+50.00

F.A.I RTE.	SECTION	COUNTY	TOTAL SHEETS	SHEET NO.
*	(201-3)R & (4-1.5)R	WINNEBAGO	1685	1059
		CONTRACT NO. 64C24		
	ILLINOIS	FED. AID PROJECT		

* FAI ROUTE 39 (I-39) & FAP 301 (US 20)

FINAL SURVEY		BY	DATE
NOTE BOOK	SURVEYED		
NO.	PLOTTED		
	TEMPLATE		
	AREAS		
	AREAS CHECKED		

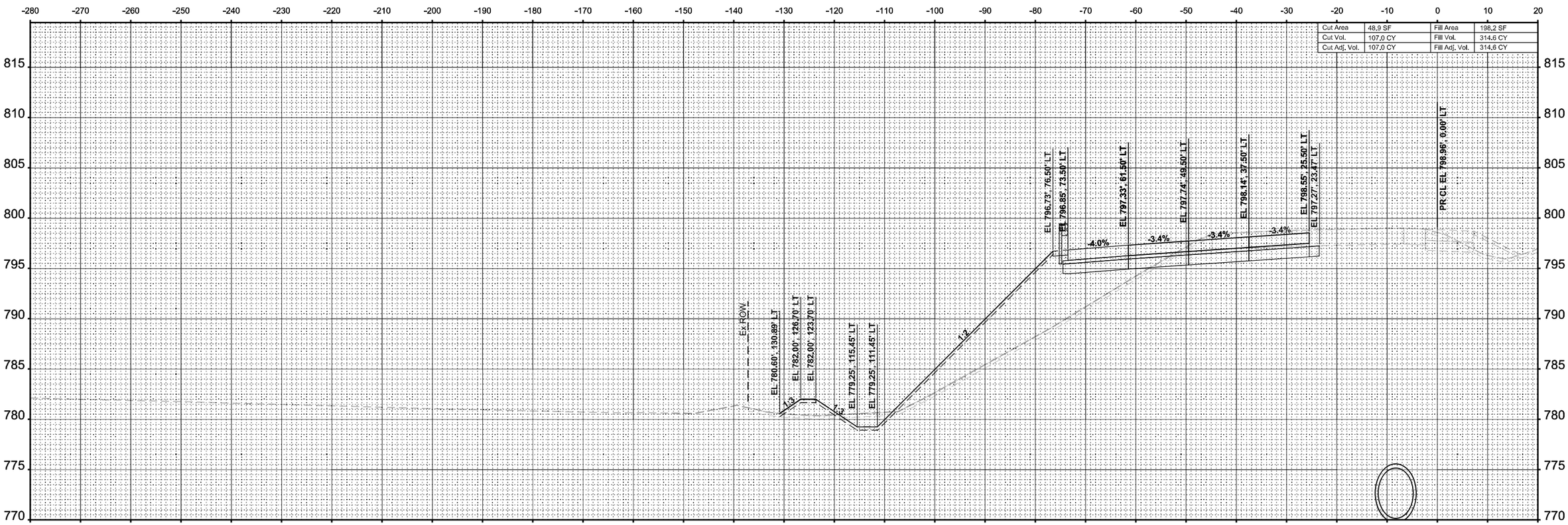

ORIGINAL SURVEY		BY	DATE
NOTE BOOK	SURVEYED		
(Sheet)	PLOTTED		
	TEMPLATE		
	AREAS		
	AREAS CHECKED		

MODEL: I-39 Mainline Stage 1 - XS - 2642+00.00
FILE NAME: c:\pwworldr\benesch projects\projects\d0173808\D2642C24-ML-I-39-Stage-1-XS.dgn

benesch
Alfred Benesch & Company
35 W Wacker Drive, Suite 3200
Chicago, Illinois 60601
312-565-0450 Job No. 10800.00

USER NAME = agibson		DESIGNED - T.VOGLER		REVISED -	
		DRAWN - T.VOGLER		REVISED -	
PLOT SCALE = $SCALE$		CHECKED - J. TARDY		REVISED -	
PLOT DATE = 2/7/2025		DATE - 02/14/2025		REVISED -	

STATE OF ILLINOIS
DEPARTMENT OF TRANSPORTATION

CROSS SECTIONS - I-39 SB
STAGE 1

SCALE: 1"=10' | SHEET OF 195 SHEETS | STA. 2642+00.00 | TO STA. 2642+00.00

* FAI ROUTE 39 (I-39) & FAP 301 (US 20)

F.A.I RTE.	SECTION	COUNTY	TOTAL SHEETS	SHEET NO.
*	(201-3)R & (4-1.5)R	WINNEBAGO	1685	1060
		CONTRACT NO. 64C24		
	ILLINOIS	FED. AID PROJECT		

FINAL SURVEY		BY	DATE
	SURVEYED		
	PLOTTED		
NOTE BOOK	TEMPLATE		
	AREAS		
NO.	AREAS CHECKED		

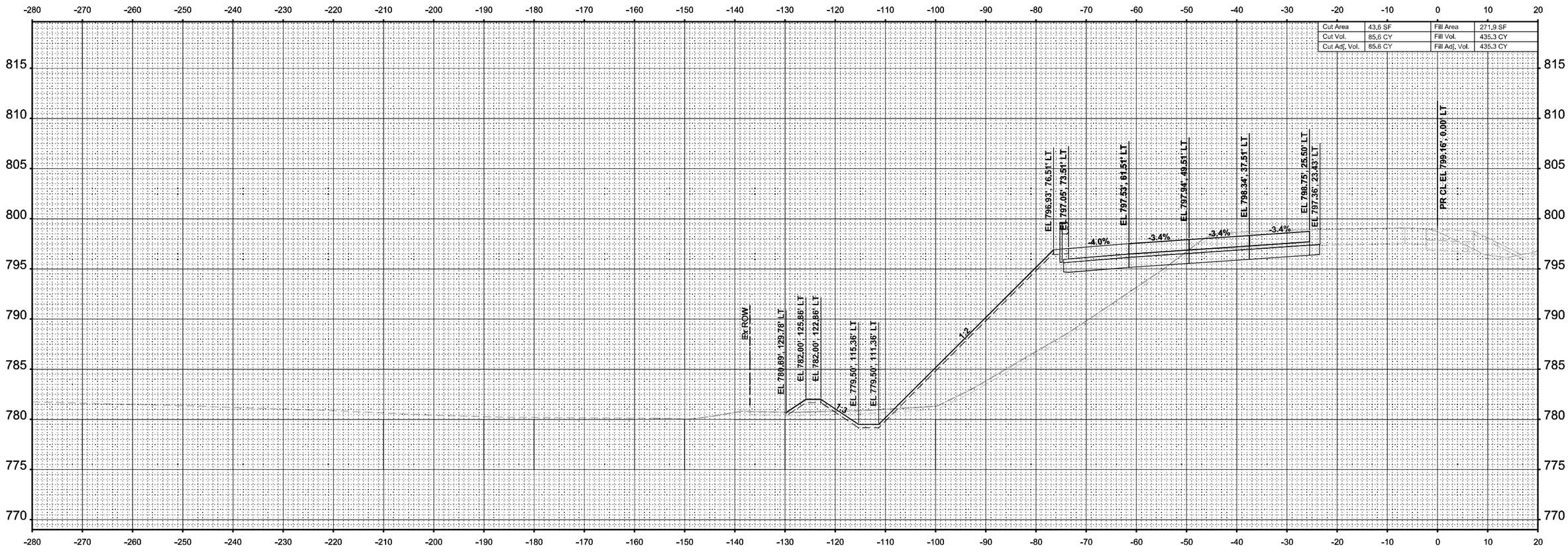

STA 2642+50.00

ORIGINAL SURVEY		BY	DATE
	SURVEYED		
	PLOTTED		
NOTE BOOK	TEMPLATE		
(Sheet)	AREAS		
	AREAS CHECKED		

MODEL: I-39 Mainline Stage 1 - XS - 2642+50.00 (Sheet)
FILE NAME: c:\pwworldr\benesch projects\projects\d0173808\D2642C24-MIL-I-39-Stage-1-XS.dgn

benesch
Alfred Benesch & Company
35 W Wacker Drive, Suite 3200
Chicago, Illinois 60601
312-565-0450 Job No. 10800.00

USER NAME = agibson	DESIGNED - T.VOGLER	REVISED -	
	DRAWN - T.VOGLER	REVISED -	
PLOT SCALE = $SCALE$	CHECKED - J. TARDY	REVISED -	
PLOT DATE = 2/7/2025	DATE - 02/14/2025	REVISED -	

STATE OF ILLINOIS
DEPARTMENT OF TRANSPORTATION

CROSS SECTIONS - I-39 SB
STAGE 1

SCALE: 1"=10' | SHEET OF 195 SHEETS | STA. 2642+50.00 | TO STA. 2642+50.00

F.A.I RTE.	SECTION	COUNTY	TOTAL SHEETS	SHEET NO.
*	(201-3)R & (4-1.5)R	WINNEBAGO	1685	1061
		CONTRACT NO. 64C24		
	ILLINOIS	FED. AID PROJECT		

* FAI ROUTE 39 (I-39) & FAP 301 (US 20)

FINAL SURVEY		BY	DATE
NOTE BOOK	SURVEYED		
NO.	PLOTTED		
	TEMPLATE		
	AREAS		
	AREAS CHECKED		

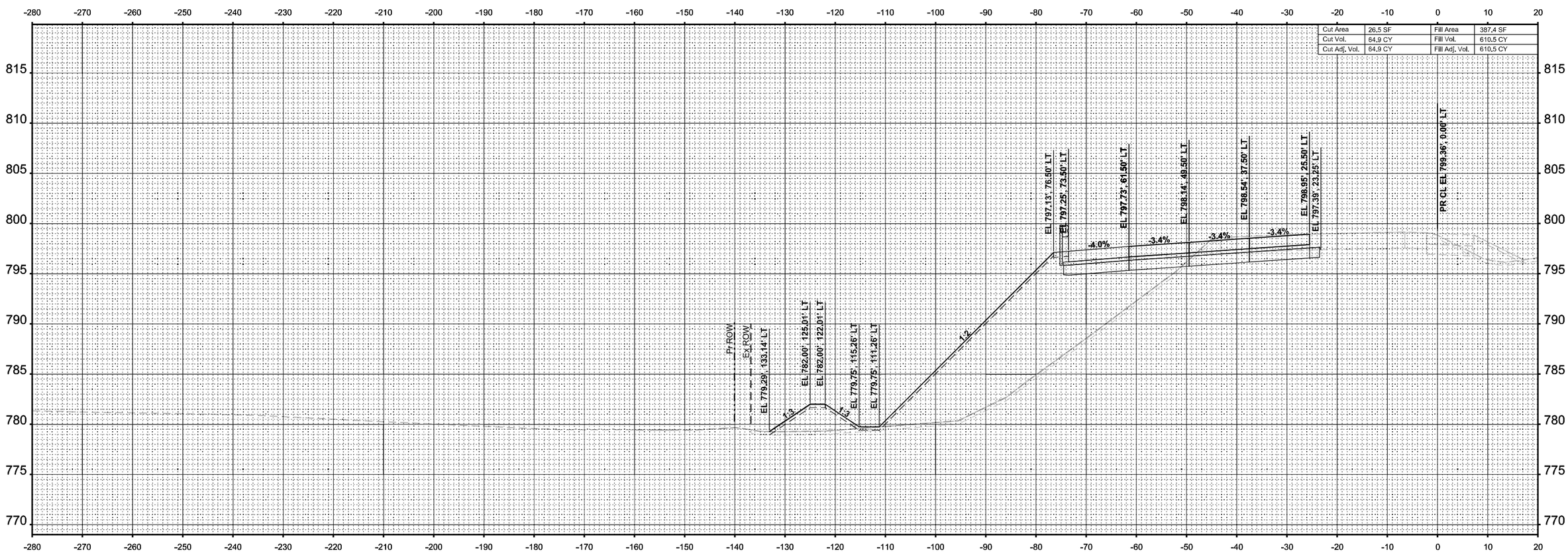

ORIGINAL SURVEY		BY	DATE
NOTE BOOK	SURVEYED		
Sheet	PLOTTED		
	TEMPLATE		
	AREAS		
	AREAS CHECKED		

MODEL: I-39 Mainline Stage 1 - XS - 2643+00.00 (Sheet)
FILE NAME: c:\pwworldr\benesch projects\projects\d0173808\D2642C24-ML-I-39-Stage-1-XS.dgn

benesch
Alfred Benesch & Company
35 W Wacker Drive, Suite 3200
Chicago, Illinois 60601
312-565-0450 Job No. 10800.00

USER NAME = agibson		DESIGNED - T.VOGLER		REVISED -	
		DRAWN - T.VOGLER		REVISED -	
PLOT SCALE = $SCALE$		CHECKED - J. TARDY		REVISED -	
PLOT DATE = 2/7/2025		DATE - 02/14/2025		REVISED -	

STATE OF ILLINOIS
DEPARTMENT OF TRANSPORTATION

CROSS SECTIONS - I-39 SB
STAGE 1

SCALE: 1"=10' | SHEET OF 195 SHEETS | STA. 2643+00.00 | TO STA. 2643+00.00

F.A.I RTE.	SECTION	COUNTY	TOTAL SHEETS	SHEET NO.
*	(201-3)R & (4-1.5)R	WINNEBAGO	1685	1062
		CONTRACT NO. 64C24		
	ILLINOIS	FED. AID PROJECT		

* FAI ROUTE 39 (I-39) & FAP 301 (US 20)

Cut Area	21.3 SF	Fill Area	502.4 SF
Cut Vol.	44.2 CY	Fill Vol.	823.9 CY
Cut Adj. Vol.	44.2 CY	Fill Adj. Vol.	823.9 CY

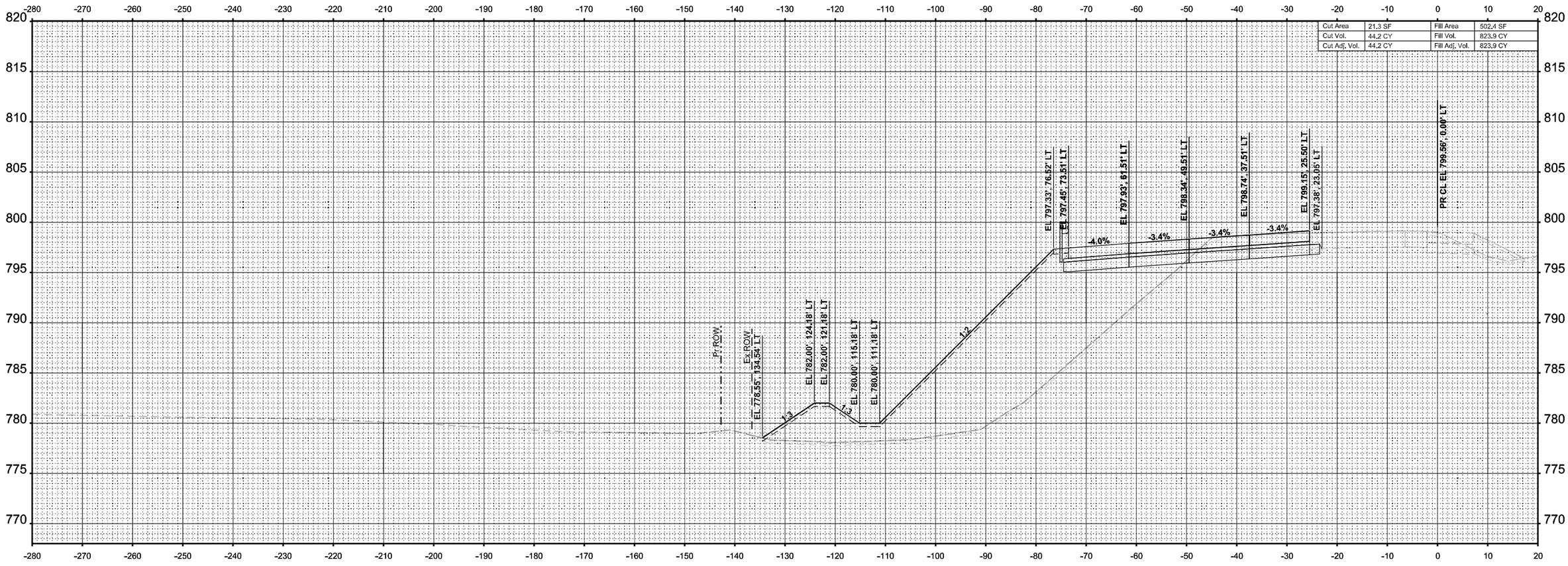

MODEL: I-39 Mainline Stage 1 - XS - 2643+50.00
FILE NAME: c:\pwworkdir\benesch projects\projects\d0173808\D2640C24-ML-I-39-Stage-1-XS.dgn

USER NAME = agibson	DESIGNED - T.VOGLER
	DRAWN - T.VOGLER
PLOT SCALE = $SCALE$	CHECKED - J. TARDY
PLOT DATE = 2/7/2025	DATE - 02/14/2025

REVISED -
REVISED -
REVISED -
REVISED -

benesch
Alfred Benesch & Company
35 W Wacker Drive, Suite 3200
Chicago, Illinois 60601
312-565-0450 Job No. 10800.00

STATE OF ILLINOIS
DEPARTMENT OF TRANSPORTATION

CROSS SECTIONS - I-39 SB
STAGE 1

SCALE: 1"=10' | SHEET OF 195 SHEETS | STA. 2643+50.00 | TO STA. 2643+50.00

F.A.I RTE.	SECTION	COUNTY	TOTAL SHEETS	SHEET NO.
*	(201-3)R & (4-1.5)R	WINNEBAGO	1685	1063
		CONTRACT NO. 64C24		
	ILLINOIS	FED. AID PROJECT		

* FAI ROUTE 39 (I-39) & FAP 301 (US 20)

FINAL SURVEY
NOTE BOOK
NO.
SURVEYED
PLOTTED
TEMPLATE
AREAS
AREAS CHECKED
BY
DATE

ORIGINAL SURVEY
NOTE BOOK
(Sheet)
SURVEYED
PLOTTED
TEMPLATE
AREAS
AREAS CHECKED
BY
DATE

FINAL SURVEY		BY	DATE
	SURVEYED		
	PLOTTED		
	TEMPLATE		
	AREAS		
NOTE BOOK	AREAS CHECKED		
NO.			

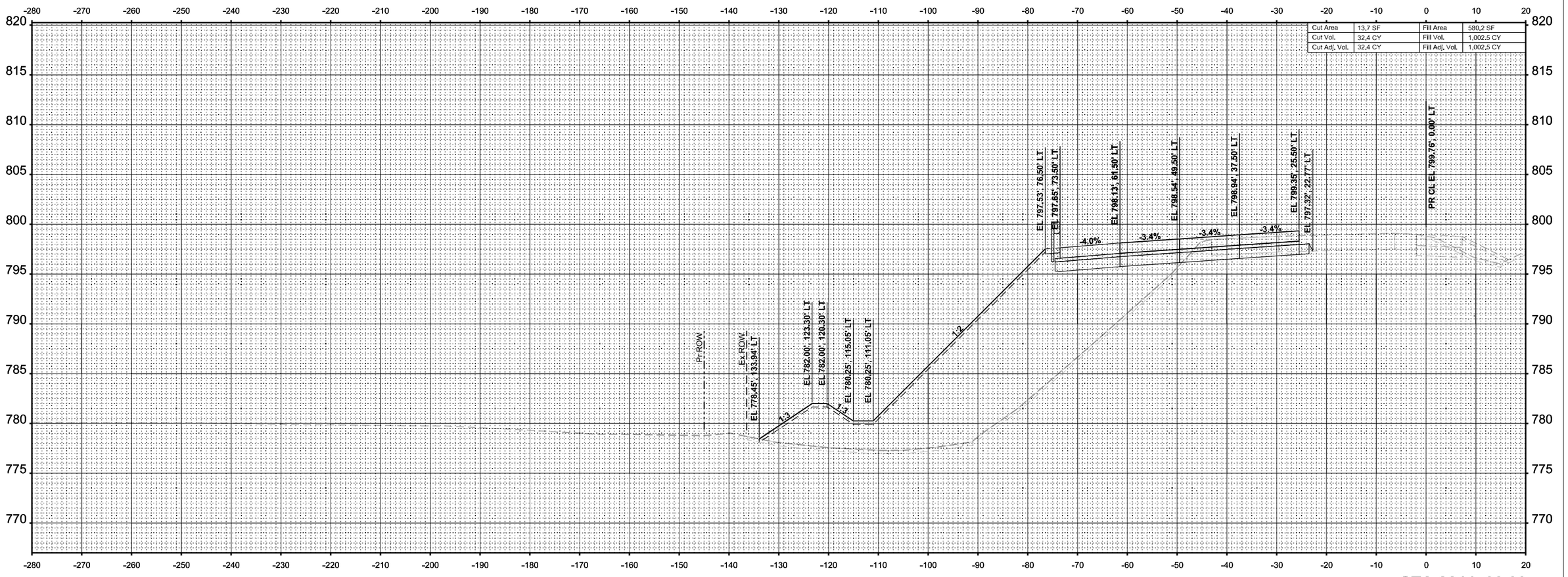

ORIGINAL SURVEY		BY	DATE
	SURVEYED		
	PLOTTED		
	TEMPLATE		
	AREAS		
NOTE BOOK	AREAS CHECKED		
NO.			

MODEL: I-39 Mainline Stage 1 - XS - 2644+00.00 (Sheet)
FILE NAME: c:\pwworkdir\benesch projects\projects\d0173808\D264C24-ML-I-39-Stage-1-XS.dgn

benesch
Alfred Benesch & Company
35 W Wacker Drive, Suite 3200
Chicago, Illinois 60601
312-565-0450 Job No. 10800.00

USER NAME = agibson	DESIGNED - T.VOGLER	REVISED -	**STATE OF ILLINOIS**	**CROSS SECTIONS - I-39 SB**	
	DRAWN - T.VOGLER	REVISED -	**DEPARTMENT OF TRANSPORTATION**	**STAGE 1**	
PLOT SCALE = $SCALE$	CHECKED - J. TARDY	REVISED -		SCALE: 1"=10' SHEET OF 195 SHEETS STA. 2644+00.00 TO STA. 2644+00.00	
PLOT DATE = 2/7/2025	DATE - 02/14/2025	REVISED -			

F.A.I RTE.	SECTION	COUNTY	TOTAL SHEETS	SHEET NO.
*	(201-3)R & (4-1,5)R	WINNEBAGO	1685	1064
		CONTRACT NO. 64C24		
	ILLINOIS	FED. AID PROJECT		

* FAI ROUTE 39 (I-39) & FAP 301 (US 20)

FINAL SURVEY	NOTE BOOK	NO.

	BY	DATE
SURVEYED		
PLOTTED		
TEMPLATE		
AREAS		
AREAS CHECKED		

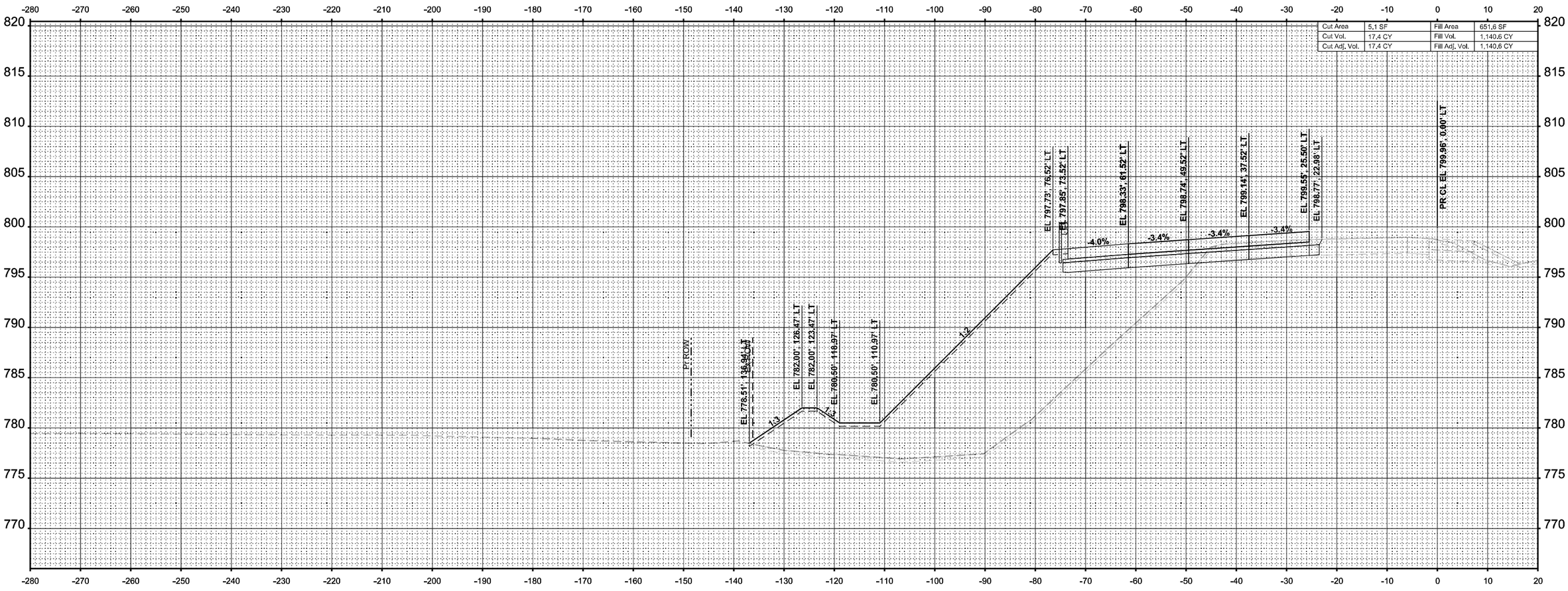

ORIGINAL SURVEY	NOTE BOOK	Sheet

	BY	DATE
SURVEYED		
PLOTTED		
TEMPLATE		
AREAS		
AREAS CHECKED		

MODEL: I-39 Mainline Stage 1 - XS - 2644+50.00 (Sheet)
FILE NAME: c:\pwworkdir\benesch projects\projects\d0173808\D264C24-ML-I-39-Stage-1-XS.dgn

benesch
Alfred Benesch & Company
35 W Wacker Drive, Suite 3200
Chicago, Illinois 60601
312-565-0450 Job No. 10800.00

USER NAME = agibson		DESIGNED - T.VOGLER		REVISED -	
		DRAWN - T.VOGLER		REVISED -	
PLOT SCALE = $SCALE$		CHECKED - J. TARDY		REVISED -	
PLOT DATE = 2/7/2025		DATE - 02/14/2025		REVISED -	

STATE OF ILLINOIS
DEPARTMENT OF TRANSPORTATION

CROSS SECTIONS - I-39 SB
STAGE 1

SCALE: 1"=10' | SHEET OF 195 SHEETS | STA. 2644+50.00 | TO STA. 2644+50.00

F.A.I RTE.	SECTION	COUNTY	TOTAL SHEETS	SHEET NO.
*	(201-3)R & (4-1,5)R	WINNEBAGO	1685	1065
		CONTRACT NO. 64C24		
	ILLINOIS	FED. AID PROJECT		

* FAI ROUTE 39 (I-39) & FAP 301 (US 20)

FINAL SURVEY	NOTE BOOK	NO.

	BY	DATE
SURVEYED		
PLOTTED		
TEMPLATE		
AREAS		
AREAS CHECKED		

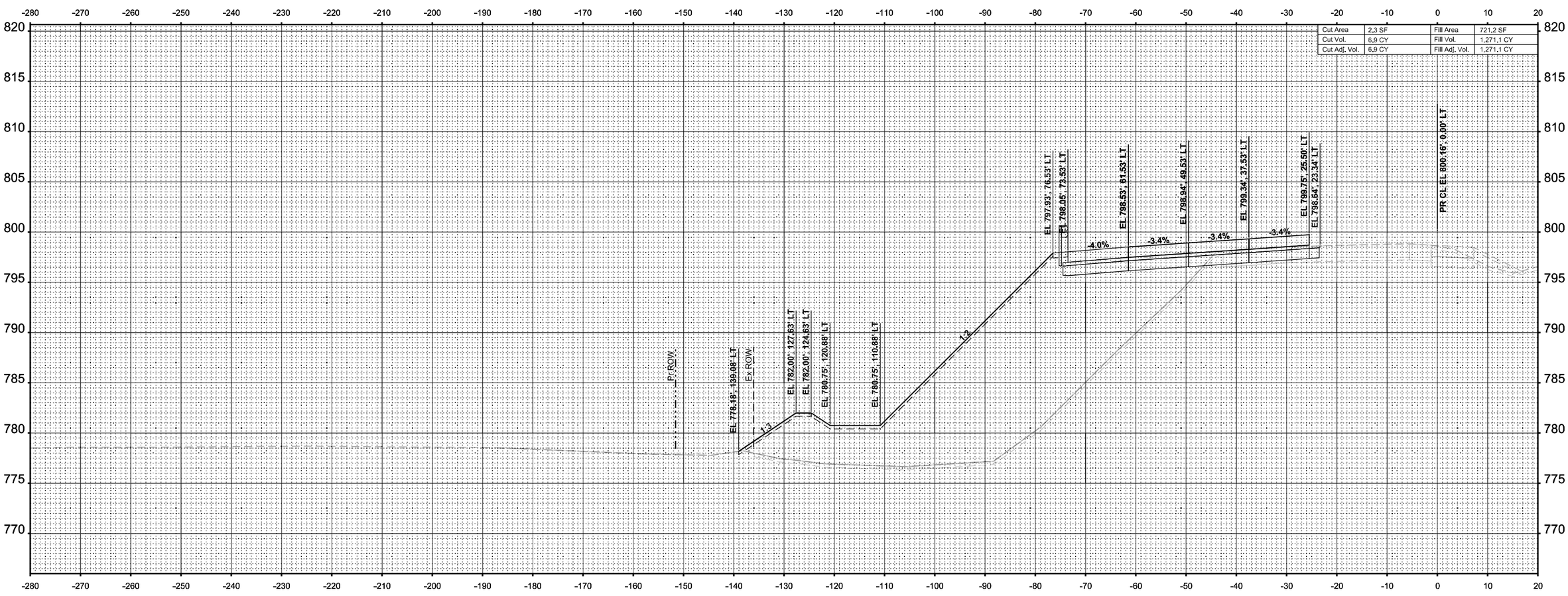

FINAL SURVEY	NOTE BOOK	NO.

	BY	DATE
SURVEYED		
PLOTTED		
TEMPLATE		
AREAS		
AREAS CHECKED		

ORIGINAL SURVEY

Sheet1

MODEL: I-39 Mainline Stage 1 - XS - 2645+00.00
FILE NAME: c:\pwworkdir\benesch projects\projects\d0173808\D264C24-ML-I-39-Stage-1-XS.dgn

benesch
Alfred Benesch & Company
35 W Wacker Drive, Suite 3200
Chicago, Illinois 60601
312-565-0450 Job No. 10800.00

USER NAME = agibson		DESIGNED - T.VOGLER		REVISED -	
		DRAWN - T.VOGLER		REVISED -	
PLOT SCALE = $SCALE$		CHECKED - J. TARDY		REVISED -	
PLOT DATE = 2/7/2025		DATE - 02/14/2025		REVISED -	

STATE OF ILLINOIS
DEPARTMENT OF TRANSPORTATION

CROSS SECTIONS - I-39 SB
STAGE 1

SCALE: 1"=10' | SHEET OF 195 SHEETS | STA. 2645+00.00 | TO STA. 2645+00.00

* FAI ROUTE 39 (I-39) & FAP 301 (US 20)

F.A.I RTE.	SECTION	COUNTY	TOTAL SHEETS	SHEET NO.
*	(201-3)R & (4-1,5)R	WINNEBAGO	1685	1066
		CONTRACT NO. 64C24		
		ILLINOIS	FED. AID PROJECT	

FINAL SURVEY	NOTE BOOK	(Sheet)
NO.		

	BY	DATE
SURVEYED		
PLOTTED		
TEMPLATE		
ANGLE		
AREAS CHECKED		

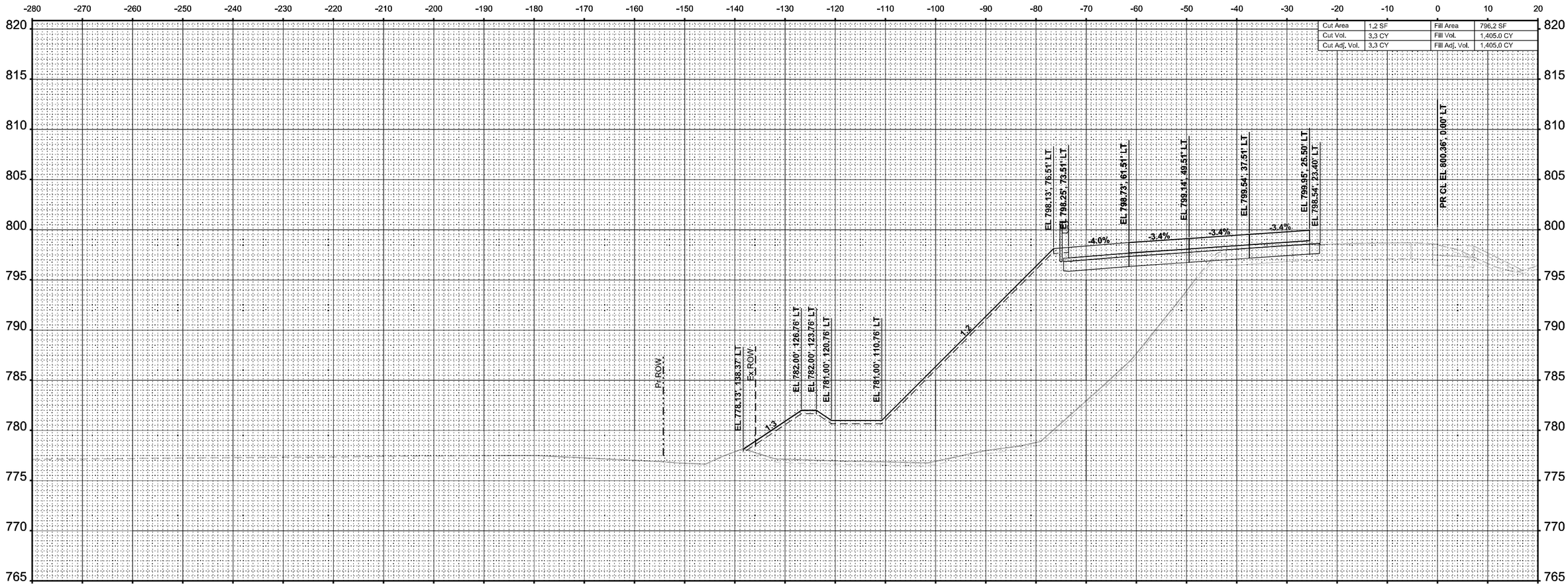

ORIGINAL SURVEY	NOTE BOOK	(Sheet)
NO.		

	BY	DATE
SURVEYED		
PLOTTED		
TEMPLATE		
ANGLE		
AREAS CHECKED		

MODEL: I-39 Mainline Stage 1 - XS - 2645+50.00 (Sheet)
FILE NAME: c:\pwworkdir\benesch projects\projects\d0173808\D264C24-MIL-I-39-Stage-1-XS.dgn

benesch
Alfred Benesch & Company
35 W Wacker Drive, Suite 3200
Chicago, Illinois 60601
312-565-0450 Job No. 10800.00

USER NAME = agibson		DESIGNED - T.VOGLER		REVISED -	
		DRAWN - T.VOGLER		REVISED -	
PLOT SCALE = $SCALE$		CHECKED - J. TARDY		REVISED -	
PLOT DATE = 2/7/2025		DATE - 02/14/2025		REVISED -	

STATE OF ILLINOIS
DEPARTMENT OF TRANSPORTATION

CROSS SECTIONS - I-39 SB
STAGE 1

SCALE: 1"=10' | SHEET OF 195 SHEETS | STA. 2645+50.00 | TO STA. 2645+50.00

F.A.I RTE.	SECTION	COUNTY	TOTAL SHEETS	SHEET NO.
*	(201-3)R & (4-1.5)R	WINNEBAGO	1685	1067
		CONTRACT NO. 64C24		
	ILLINOIS	FED. AID PROJECT		

* FAI ROUTE 39 (I-39) & FAP 301 (US 20)

FINAL SURVEY		BY	DATE
	SURVEYED		
	PLOTTED		
NOTE BOOK	TEMPLATE		
	AREAS		
NO.	AREAS CHECKED		

ORIGINAL SURVEY		BY	DATE
	SURVEYED		
	PLOTTED		
NOTE BOOK	TEMPLATE		
Sheet	AREAS		
	AREAS CHECKED		

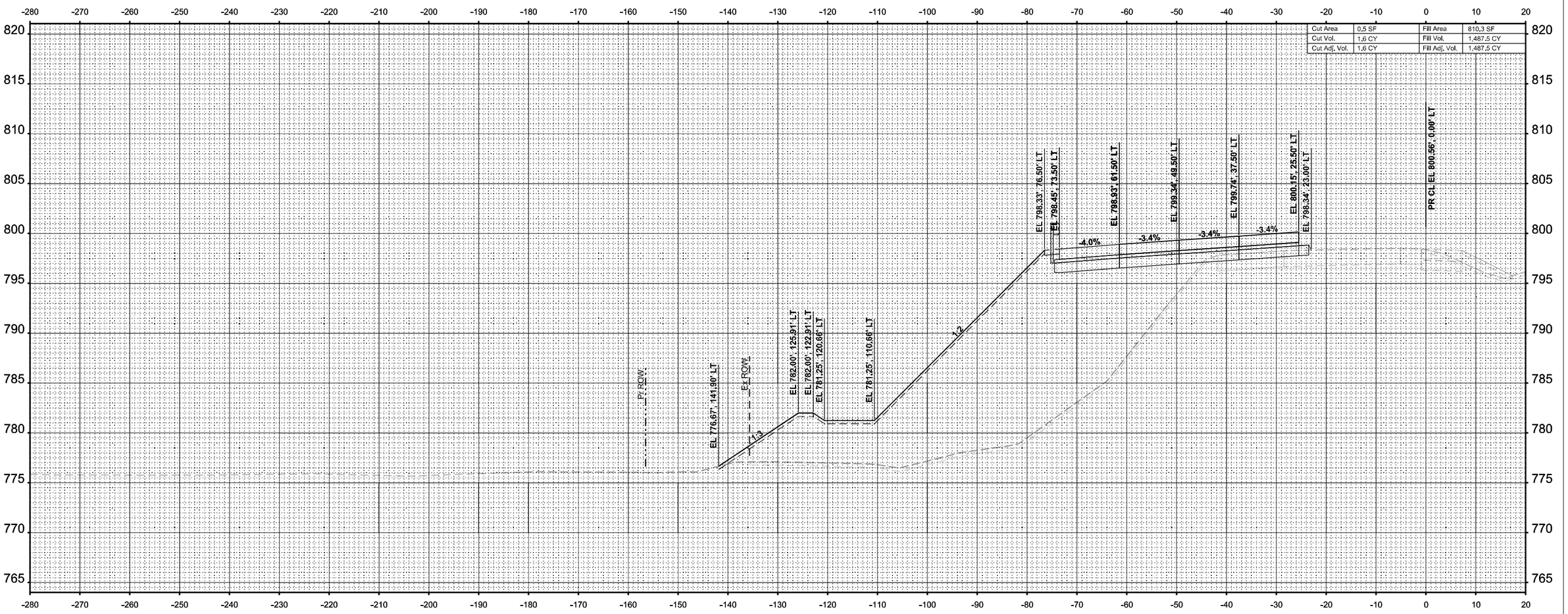

STA 2646+00.00

MODEL: I-39 Mainline Stage 1 - XS - 2646+00.00 (Sheet)
FILE NAME: c:\pwworkl\benesch projects\projects\d0173808\D264C24-MIL-I-39-Stage-1-XS.dgn

benesch
Alfred Benesch & Company
35 W Wacker Drive, Suite 3200
Chicago, Illinois 60601
312-565-0450 Job No. 10800.00

USER NAME = agibson	DESIGNED - T.VOGLER	REVISED -
	DRAWN - T.VOGLER	REVISED -
PLOT SCALE = $SCALE$	CHECKED - J. TARDY	REVISED -
PLOT DATE = 2/7/2025	DATE - 02/14/2025	REVISED -

STATE OF ILLINOIS
DEPARTMENT OF TRANSPORTATION

CROSS SECTIONS - I-39 SB
STAGE 1

SCALE: 1"=10' | SHEET OF 195 SHEETS | STA. 2646+00.00 | TO STA. 2646+00.00

F.A.I RTE.	SECTION	COUNTY	TOTAL SHEETS	SHEET NO.
*	(201-3)R & (4-1,5)R	WINNEBAGO	1685	1068
		CONTRACT NO. 64C24		
	ILLINOIS	FED. AID PROJECT		

* FAI ROUTE 39 (I-39) & FAP 301 (US 20)

FINAL SURVEY		BY	DATE
	SURVEYED		
	PLOTTED		
NOTE BOOK	TEMPLATE		
	AREAS		
NO.	AREAS CHECKED		

Cut Area	0,0 SF	Fill Area	892,1 SF
Cut Vol.	0,5 CY	Fill Vol.	1,576,2 CY
Cut Adj. Vol.	0,5 CY	Fill Adj. Vol.	1,576,2 CY

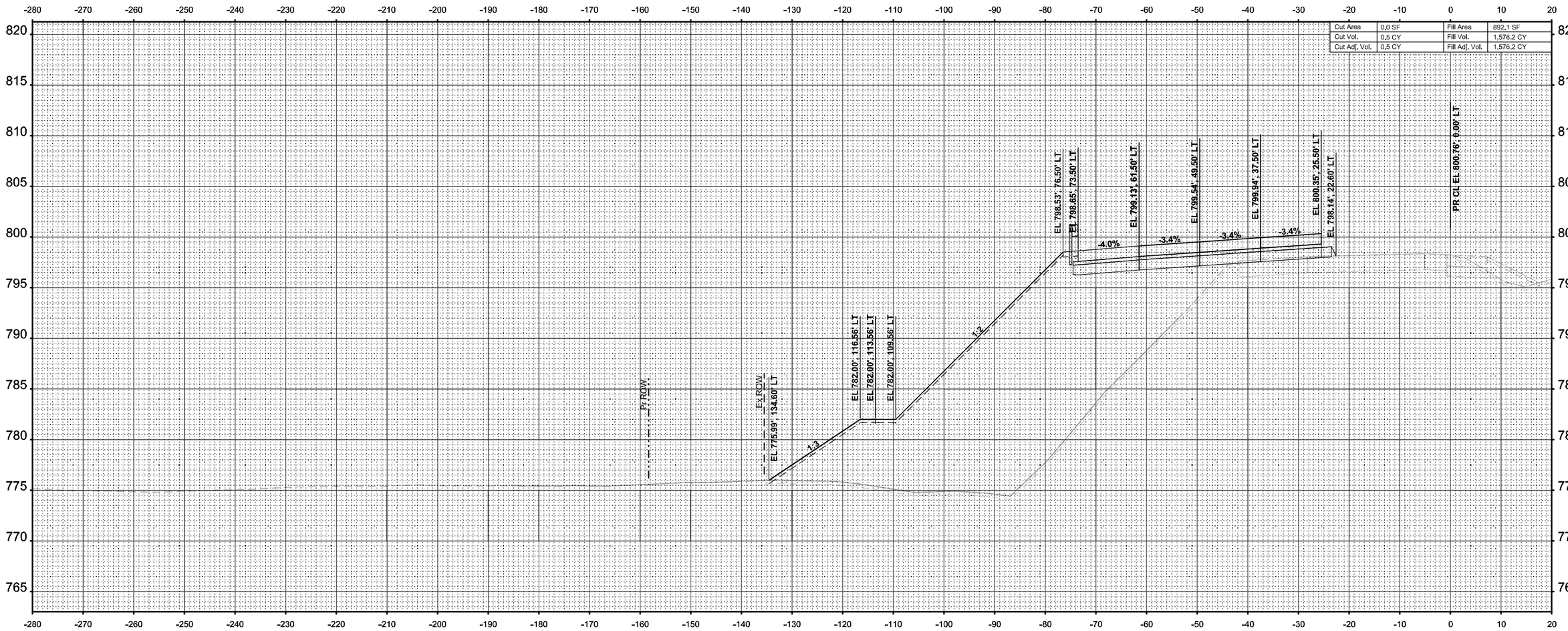

STA 2646+50.00

ORIGINAL SURVEY		BY	DATE
	SURVEYED		
	PLOTTED		
NOTE BOOK	TEMPLATE		
Sheet	AREAS		
	AREAS CHECKED		

MODEL: I-39 Mainline Stage 1 - XS - 2646+50.00 (Sheet)
FILE NAME: c:\pwworkdir\benesch projects\projects\d0173808\D2642C24-ML-I-39-Stage-1-XS.dgn

benesch
Alfred Benesch & Company
35 W Wacker Drive, Suite 3200
Chicago, Illinois 60601
312-565-0450 Job No. 10800.00

USER NAME = agibson	DESIGNED - T.VOGLER	REVISED -
	DRAWN - T.VOGLER	REVISED -
PLOT SCALE = $SCALE$	CHECKED - J. TARDY	REVISED -
PLOT DATE = 2/7/2025	DATE - 02/14/2025	REVISED -

STATE OF ILLINOIS
DEPARTMENT OF TRANSPORTATION

CROSS SECTIONS - I-39 SB
STAGE 1

SCALE: 1"=10' | SHEET OF 195 SHEETS | STA. 2646+50.00 | TO STA. 2646+50.00

F.A.I RTE.	SECTION	COUNTY	TOTAL SHEETS	SHEET NO.
*	(201-3)R & (4-1,5)R	WINNEBAGO	1685	1069
		CONTRACT NO. 64C24		
	ILLINOIS	FED. AID PROJECT		

* FAI ROUTE 39 (I-39) & FAP 301 (US 20)

FINAL SURVEY		BY	DATE
NOTE BOOK	SURVEYED		
NO.	PLOTTED		
	TEMPLATE		
	AREAS		
	AREAS CHECKED		

ORIGINAL SURVEY		BY	DATE
NOTE BOOK	SURVEYED		
	PLOTTED		
	TEMPLATE		
	AREAS		
	AREAS CHECKED		

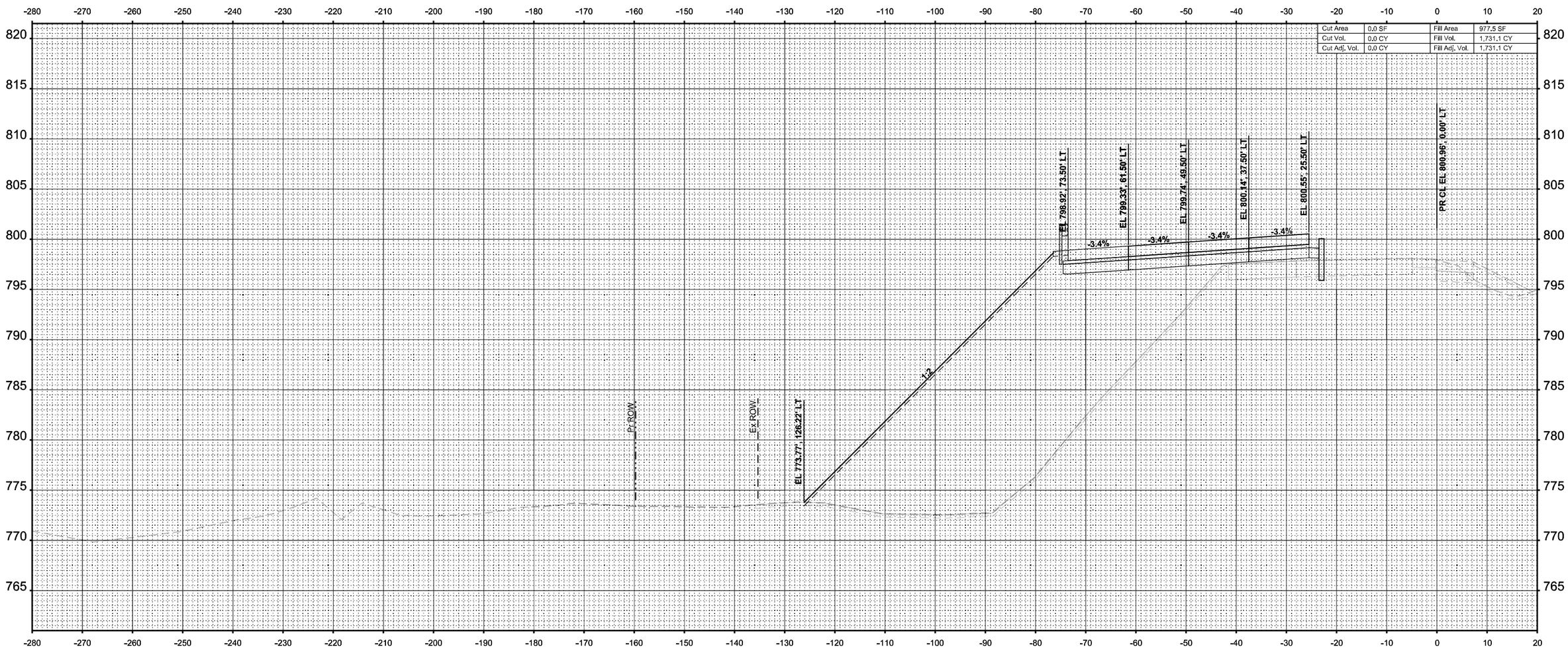

STA 2647+00.00

MODEL: I-39 Mainline Stage 1 - XS - 2647+00.00 [Sheet]
FILE NAME: c:\pwworldir\benesch projects\projects\d0173808\D264C24-ML-I-39-Stage-1-XS.dgn

benesch
Alfred Benesch & Company
35 W Wacker Drive, Suite 3300
Chicago, Illinois 60601
312-565-0450 Job No. 10800.00

USER NAME = agibson	DESIGNED - T.VOGLER	REVISED -	
	DRAWN - T.VOGLER	REVISED -	
PLOT SCALE = $SCALE$	CHECKED - J. TARDY	REVISED -	
PLOT DATE = 2/7/2025	DATE - 02/14/2025	REVISED -	

STATE OF ILLINOIS
DEPARTMENT OF TRANSPORTATION

CROSS SECTIONS - I-39 SB
STAGE 1

SCALE: 1"=10' | SHEET OF 195 SHEETS | STA. 2647+00.00 TO STA. 2647+00.00

F.A.I RTE.	SECTION	COUNTY	TOTAL SHEETS	SHEET NO.
*	(201-3)R & (4-1,5)R	WINNEBAGO	1685	1070
		CONTRACT NO. 64C24		
		ILLINOIS	FED. AID PROJECT	

* FAI ROUTE 39 (I-39) & FAP 301 (US 20)

FINAL SURVEY	NOTE BOOK	SURVEYED	PLOTTED	TEMPLATE	AREAS	AREAS CHECKED
NO.		BY				
		DATE				

Cut Area	118,5 SF	Fill Area	38,4 SF
Cut Vol.	109,8 CY	Fill Vol.	940,6 CY
Cut Adj. Vol.	109,8 CY	Fill Adj. Vol.	940,6 CY

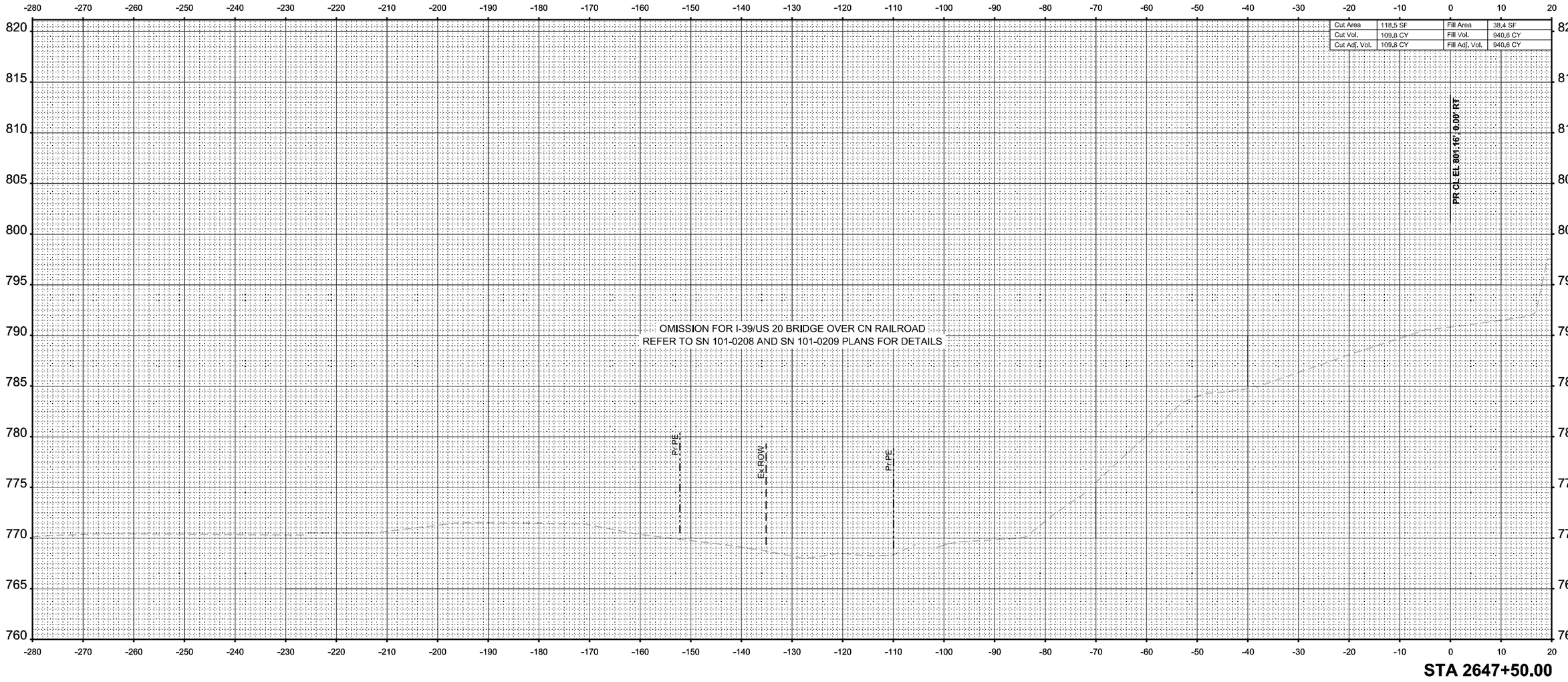

STA 2647+50.00

ORIGINAL SURVEY	NOTE BOOK	SURVEYED	PLOTTED	TEMPLATE	AREAS	AREAS CHECKED
NO.		BY				
		DATE				

MODEL: I-39 Mainline Stage 1 - XS - 2647+50.00 (Sheet)
FILE NAME: c:\pwworkdir\benesch projects\projects\d0173808\D264C24-MIL-I-39-Stage-1-XS.dgn

benesch
Alfred Benesch & Company
35 W Wacker Drive, Suite 3300
Chicago, Illinois 60601
312-565-0450
Job No. 10800.00

USER NAME = agibson	DESIGNED - T.VOGLER	REVISED -
	DRAWN - T.VOGLER	REVISED -
PLOT SCALE = $SCALE$	CHECKED - J. TARDY	REVISED -
PLOT DATE = 2/7/2025	DATE - 02/14/2025	REVISED -

STATE OF ILLINOIS
DEPARTMENT OF TRANSPORTATION

CROSS SECTIONS - I-39 SB
STAGE 1

SCALE: 1"=10' | SHEET OF 195 SHEETS | STA. 2647+50.00 | TO STA. 2647+50.00

F.A.I RTE.	SECTION	COUNTY	TOTAL SHEETS	SHEET NO.
*	(201-3)R & (4-1.5)R	WINNEBAGO	1685	1071
		CONTRACT NO. 64C24		
	ILLINOIS	FED. AID PROJECT		

* FAI ROUTE 39 (I-39) & FAP 301 (US 20)

FINAL SURVEY	NOTE BOOK	SURVEYED	PLOTTED	TEMPLATE	AREAS	AREAS CHECKED	NO.	BY	DATE

Cut Area	0.0 SF	Fill Area	0.0 SF
Cut Vol.	109.8 CY	Fill Vol.	35.6 CY
Cut Adj. Vol.	109.8 CY	Fill Adj. Vol.	35.6 CY

-280 -270 -260 -250 -240 -230 -220 -210 -200 -190 -180 -170 -160 -150 -140 -130 -120 -110 -100 -90 -80 -70 -60 -50 -40 -30 -20 -10 0 10 20

820 815 810 805 800 795 790 785 780 775 770 765 760

PR CL EL 801.31' 0.00' LT

OMISSION FOR I-39/US 20 BRIDGE OVER CN RAILROAD
REFER TO SN 101-0208 AND SN 101-0209 PLANS FOR DETAILS

PL PE

EX ROW

PL PE

PL PE

STA 2648+00.00

ORIGINAL SURVEY	NOTE BOOK	SURVEYED	PLOTTED	TEMPLATE	AREAS	AREAS CHECKED	BY	DATE
	Sheet							

MODEL: I-39 Mainline Stage 1 - XS - 2648+00.00 (Sheet)
FILE NAME: c:\pwworkdir\benesch projects\projects\d0173808\D264C24-ML-I-39-Stage-1-XS.dgn

benesch
Alfred Benesch & Company
35 W Wacker Drive, Suite 3200
Chicago, Illinois 60601
312-565-4450 Job No. 15800.00

USER NAME = agibson	DESIGNED - T.VOGLER	REVISED -
	DRAWN - T.VOGLER	REVISED -
PLOT SCALE = $SCALE$	CHECKED - J. TARDY	REVISED -
PLOT DATE = 2/7/2025	DATE - 02/14/2025	REVISED -

STATE OF ILLINOIS
DEPARTMENT OF TRANSPORTATION

CROSS SECTIONS - I-39 SB
STAGE 1

SCALE: 1"=10' | SHEET OF 195 SHEETS | STA. 2648+00.00 | TO STA. 2648+00.00

F.A.I RTE.	SECTION	COUNTY	TOTAL SHEETS	SHEET NO.
*	(201-3)R & (4-1,5)R	WINNEBAGO	1685	1072
		CONTRACT NO. 64C24		
	ILLINOIS	FED. AID PROJECT		

* FAI ROUTE 39 (I-39) & FAP 301 (US 20)

FINAL SURVEY	NOTE BOOK	SURVEYED	PLOTTED	TEMPLATE	AREAS	AREAS CHECKED	NO.	BY	DATE

ORIGINAL SURVEY	NOTE BOOK	SURVEYED	PLOTTED	TEMPLATE	AREAS	AREAS CHECKED	NO.	BY	DATE



MODEL: I-39 Mainline Stage 1 - XS - 2648+50.00 (Sheet)
FILE NAME: c:\pwwordir\benesch projects\projects\d0173808\D2664C24-ML-I-39-Stage-1-XS.dgn

benesch
Alfred Benesch & Company
35 W Wacker Drive, Suite 3300
Chicago, Illinois 60601
312-565-0450 Job No. 10800.00

USER NAME = agibson	DESIGNED - T.VOGLER	REVISED -
	DRAWN - T.VOGLER	REVISED -
PLOT SCALE = $SCALE$	CHECKED - J. TARDY	REVISED -
PLOT DATE = 2/7/2025	DATE - 02/27/24	REVISED -

STATE OF ILLINOIS
DEPARTMENT OF TRANSPORTATION

CROSS SECTIONS - I-39 SB
STAGE 1

SCALE: 1"=10' | SHEET 41 OF 195 SHEETS | STA. 2648+50.00 | TO STA. 2648+50.00

F.A.I RTE.	SECTION	COUNTY	TOTAL SHEETS	SHEET NO.
*	(201-3)R & (4-1,5)R	WINNEBAGO	1685	1073
		CONTRACT NO. 64C24		
		ILLINOIS	FED. AID PROJECT	

* FAI ROUTE 39 (I-39) & FAP 301 (US 20)

Cut Area	82.4 SF	Fill Area	2,437.7 SF
Cut Vol.	128.0 CY	Fill Vol.	2,805.6 CY
Cut Adj. Vol.	128.0 CY	Fill Adj. Vol.	2,805.6 CY

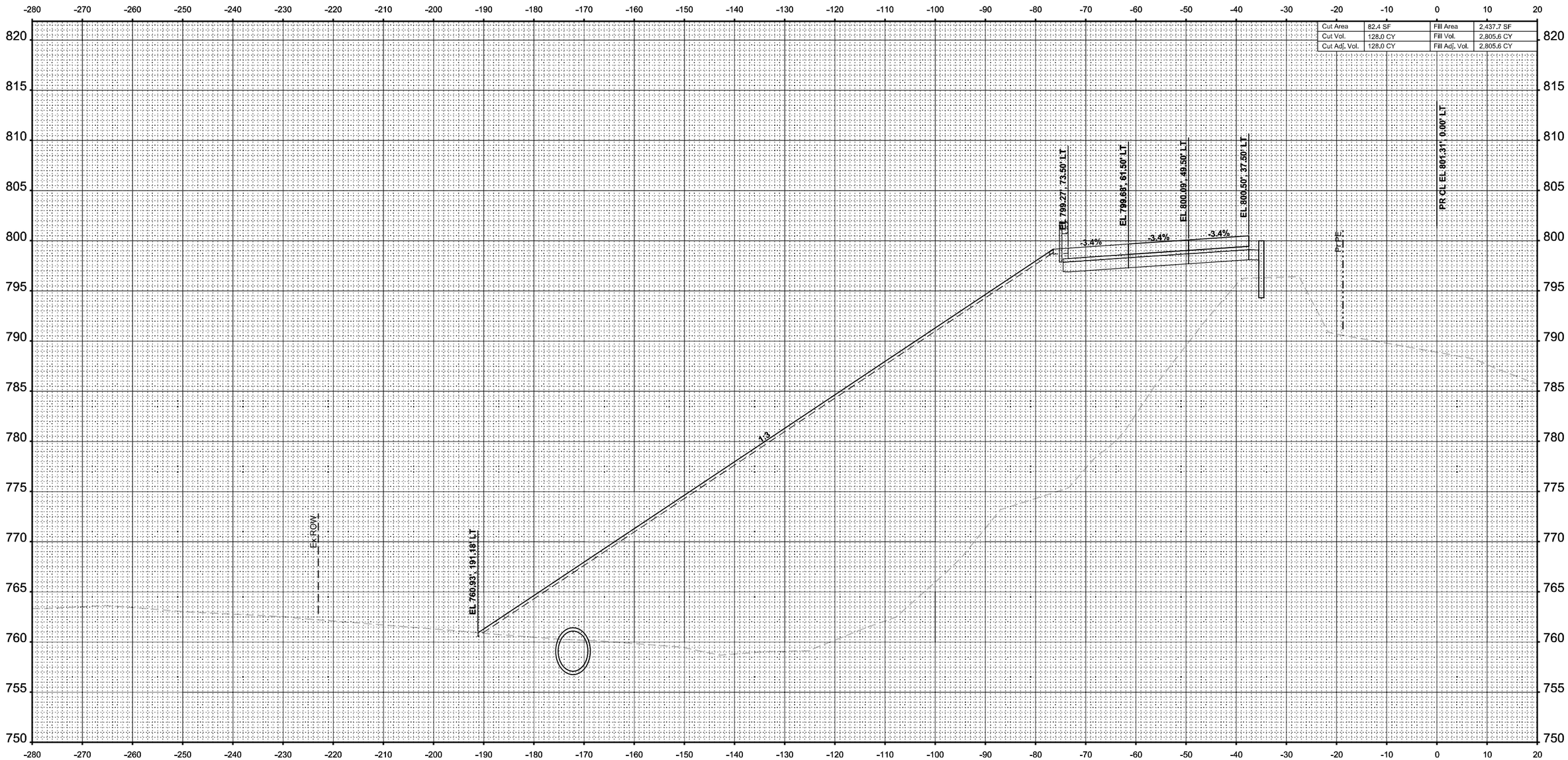

STA 2649+00.00

FINAL SURVEY		BY	DATE
NOTE BOOK	SURVEYED		
NO.	PLOTTED		
	TEMPLATE		
	AREAS		
	AREAS CHECKED		

ORIGINAL SURVEY		BY	DATE
NOTE BOOK	SURVEYED		
NO.	PLOTTED		
	TEMPLATE		
	AREAS		
	AREAS CHECKED		

MODEL: I-39 Mainline Stage 1 - XS - 2649+00.00 [Sheet]
FILE NAME: c:\pwworldir\benesch projects\projects\d0173808\D264C24-ML-I-39-Stage-1-XS.dgn

benesch
Alfred Benesch & Company
35 W Wacker Drive, Suite 3300
Chicago, Illinois 60601
312-565-0450 Job No. 10800.00

USER NAME = agibson	DESIGNED - T.VOGLER	REVISED -	
	DRAWN - T.VOGLER	REVISED -	
PLOT SCALE = $SCALE$	CHECKED - J. TARDY	REVISED -	
PLOT DATE = 2/7/2025	DATE - 02/27/24	REVISED -	

STATE OF ILLINOIS
DEPARTMENT OF TRANSPORTATION

CROSS SECTIONS - I-39 SB
STAGE 1

SCALE: 1"=10' | SHEET 42 OF 195 SHEETS | STA. 2649+00.00 TO STA. 2649+00.00

F.A.I RTE.	SECTION	COUNTY	TOTAL SHEETS	SHEET NO.
*	(201-3)R & (4-1.5)R	WINNEBAGO	1685	1074
		CONTRACT NO. 64C24		
		ILLINOIS	FED. AID PROJECT	

* FAI ROUTE 39 (I-39) & FAP 301 (US 20)

Cut Area	10.6 SF	Fill Area	2,360.8 SF
Cut Vol.	86.0 CY	Fill Vol.	4,443.1 CY
Cut Adj. Vol.	86.0 CY	Fill Adj. Vol.	4,443.1 CY

EL 798.93', 76.51' LT
EL 799.05', 73.51' LT
EL 799.53', 61.51' LT
EL 799.94', 49.51' LT
EL 800.35', 37.51' LT
PRI CL EL 801.17', 0.00' LT
-4.0%
-3.4%
-3.4%
1:3
1:3
EL 760.00', 209.31' LT
EL 756.00', 203.31' LT
EL 758.00', 199.31' LT

STA 2649+50.00

MODEL: I-39 Mainline Stage 1 - XS - 2649+50.00 (Sheet)
FILE NAME: c:\pwworkdir\benesch projects\projects\d0173808\D264C24-MIL-I-39-Stage-1-XS.dgn

ORIGINAL SURVEY | NOTE BOOK | SURVEYED | PLOTTED | TEMPLATE | AREAS | AREAS CHECKED | BY | DATE

FINAL SURVEY | NOTE BOOK | SURVEYED | PLOTTED | TEMPLATE | AREAS | AREAS CHECKED | NO. | BY | DATE

benesch
Alfred Benesch & Company
35 W Wacker Drive, Suite 3300
Chicago, Illinois 60601
312-565-0450 Job No. 10800.00

USER NAME = agibson		DESIGNED - T.VOGLER	REVISED -	
		DRAWN - T.VOGLER	REVISED -	
PLOT SCALE = $SCALE$		CHECKED - J. TARDY	REVISED -	
PLOT DATE = 2/7/2025		DATE - 02/27/24	REVISED -	

STATE OF ILLINOIS
DEPARTMENT OF TRANSPORTATION

CROSS SECTIONS - I-39 SB
STAGE 1

SCALE: 1"=10' | SHEET 43 OF 195 SHEETS | STA. 2649+50.00 | TO STA. 2649+50.00

* FAI ROUTE 39 (I-39) & FAP 301 (US 20)

F.A.I RTE.	SECTION	COUNTY	TOTAL SHEETS	SHEET NO.
*	(201-3)R & (4-1.5)R	WINNEBAGO	1685	1075
		CONTRACT NO. 64C24		
	ILLINOIS	FED. AID PROJECT		

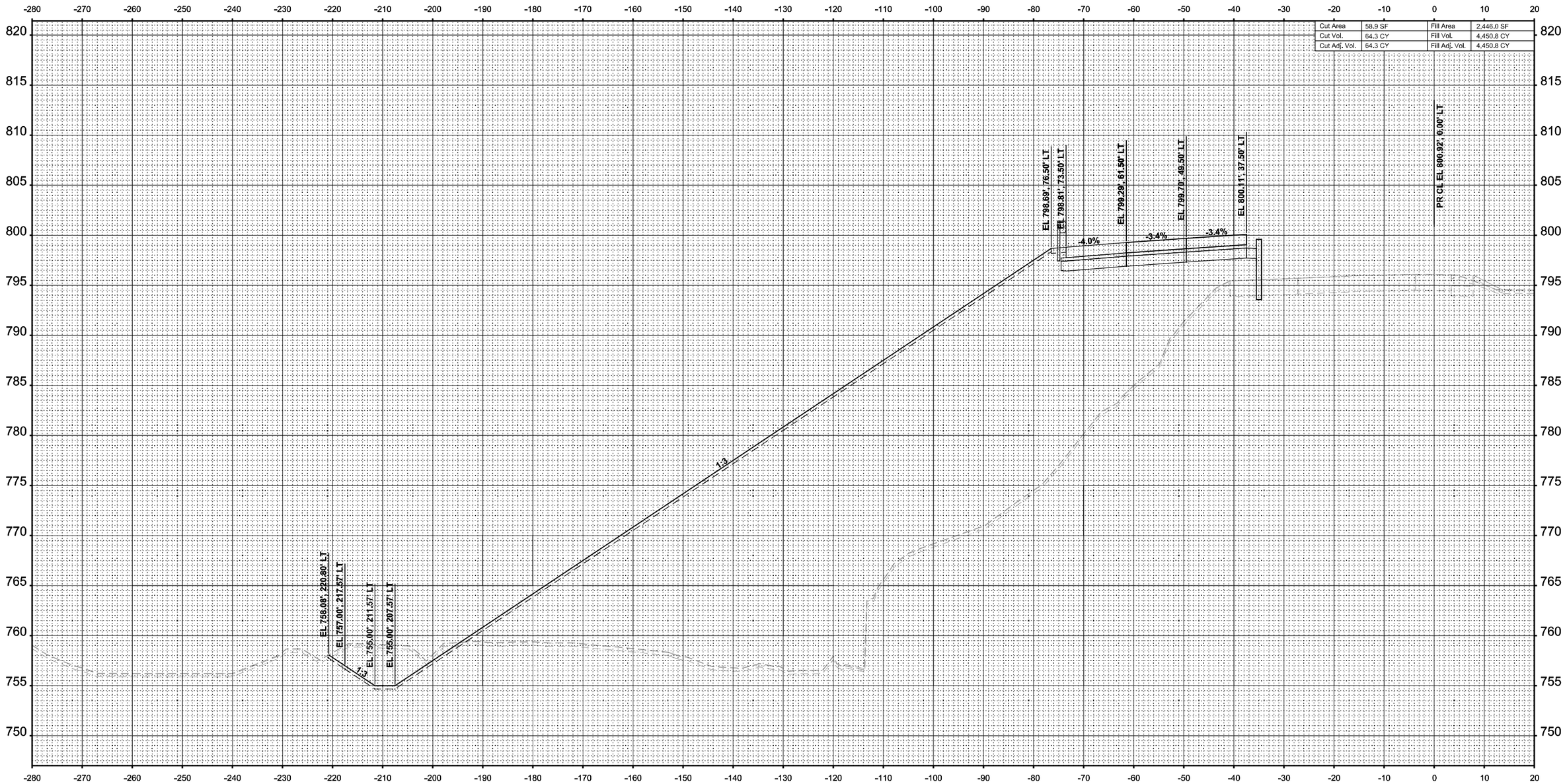

Cut Area	58.9 SF	Fill Area	2,446.0 SF
Cut Vol.	64.3 CY	Fill Vol.	4,450.8 CY
Cut Adj. Vol.	64.3 CY	Fill Adj. Vol.	4,450.8 CY

STA 2650+00.00

FINAL SURVEY: SURVEYED, PLOTTED, TEMPLATE, AREAS, AREAS CHECKED, NOTE BOOK, NO., BY, DATE

ORIGINAL SURVEY: SURVEYED, PLOTTED, TEMPLATE, AREAS, AREAS CHECKED, NOTE BOOK, NO., BY, DATE

MODEL: I-39 Mainline Stage 1 - XS - 2650+00.00 [Sheet]
FILE NAME: c:\pwworldir\benesch projects\projects\d0173808\D264C24-ML-I-39-Stage-1-XS.dgn

benesch
Alfred Benesch & Company
35 W Wacker Drive, Suite 3200
Chicago, Illinois 60601
312-565-0450 Job No. 10800.00

USER NAME = agibson	DESIGNED - T.VOGLER	REVISED -	
	DRAWN - T.VOGLER	REVISED -	
PLOT SCALE = $SCALE$	CHECKED - J. TARDY	REVISED -	
PLOT DATE = 2/7/2025	DATE - 02/27/24	REVISED -	

STATE OF ILLINOIS
DEPARTMENT OF TRANSPORTATION

CROSS SECTIONS - I-39 SB
STAGE 1

SCALE: 1"=10' | SHEET 44 OF 195 SHEETS | STA. 2650+00.00 TO STA. 2650+00.00

F.A.I RTE.	SECTION	COUNTY	TOTAL SHEETS	SHEET NO.
*	(201-3)R & (4-1,5)R	WINNEBAGO	1685	1076
		CONTRACT NO. 64C24		
		ILLINOIS	FED. AID PROJECT	

* FAI ROUTE 39 (I-39) & FAP 301 (US 20)

	Cut Area	48.0 SF	Fill Area	3,118.4 SF
	Cut Vol.	99.0 CY	Fill Vol.	5,152.2 CY
	Cut Adj. Vol.	99.0 CY	Fill Adj. Vol.	5,152.2 CY

EL 793.34', 91.50' LT
EL 798.46', 73.50' LT
EL 798.94', 61.50' LT
EL 799.35', 49.50' LT
EL 799.76', 37.50' LT
EL 800.17', 25.50' LT
PR CL EL 800.58', 0.00' LT
EL 759.71', 261.05' LT
EL 766.88', 244.04' LT
EL 766.88', 240.04' LT
-4.0%
-3.4%
-3.4%
-3.4%
1:6
1:3.8
1:6
1:6

STA 2650+50.00

MODEL: I-39 Mainline Stage 1 - XS - 2650+50.00
FILE NAME: c:\pwworkir\benesch projects\projects\d0173808\D2642C24-ML-I-39-Stage-1-XS.dgn

FINAL SURVEY — NOTE BOOK — NO. — SURVEYED — PLOTTED — TEMPLATE — AREAS — AREAS CHECKED — BY — DATE

ORIGINAL SURVEY — NOTE BOOK — Sheet — SURVEYED — PLOTTED — TEMPLATE — AREAS — AREAS CHECKED — BY — DATE

benesch
Alfred Benesch & Company
35 W Wacker Drive, Suite 3200
Chicago, Illinois 60601
312-565-0450 Job No. 10800.00

USER NAME = agibson	DESIGNED - T.VOGLER	REVISED -	
	DRAWN - T.VOGLER	REVISED -	
PLOT SCALE = $SCALE$	CHECKED - J. TARDY	REVISED -	
PLOT DATE = 2/7/2025	DATE - 02/27/24	REVISED -	

STATE OF ILLINOIS
DEPARTMENT OF TRANSPORTATION

CROSS SECTIONS - I-39 SB
STAGE 1

SCALE: 1"=10' | SHEET 45 OF 195 SHEETS | STA. 2650+50.00 | TO STA. 2650+50.00

F.A.I RTE.	SECTION	COUNTY	TOTAL SHEETS	SHEET NO.
*	(201-3)R & (4-1.5)R	WINNEBAGO	1685	1077
		CONTRACT NO. 64C24		
	ILLINOIS	FED. AID PROJECT		

* FAI ROUTE 39 (I-39) & FAP 301 (US 20)

FINAL SURVEY		BY	DATE
NOTE BOOK	SURVEYED		
NO.	PLOTTED		
	TEMPLATE		
	AREAS		
	AREAS CHECKED		

ORIGINAL SURVEY		BY	DATE
NOTE BOOK	SURVEYED		
	PLOTTED		
	TEMPLATE		
	AREAS		
	AREAS CHECKED		

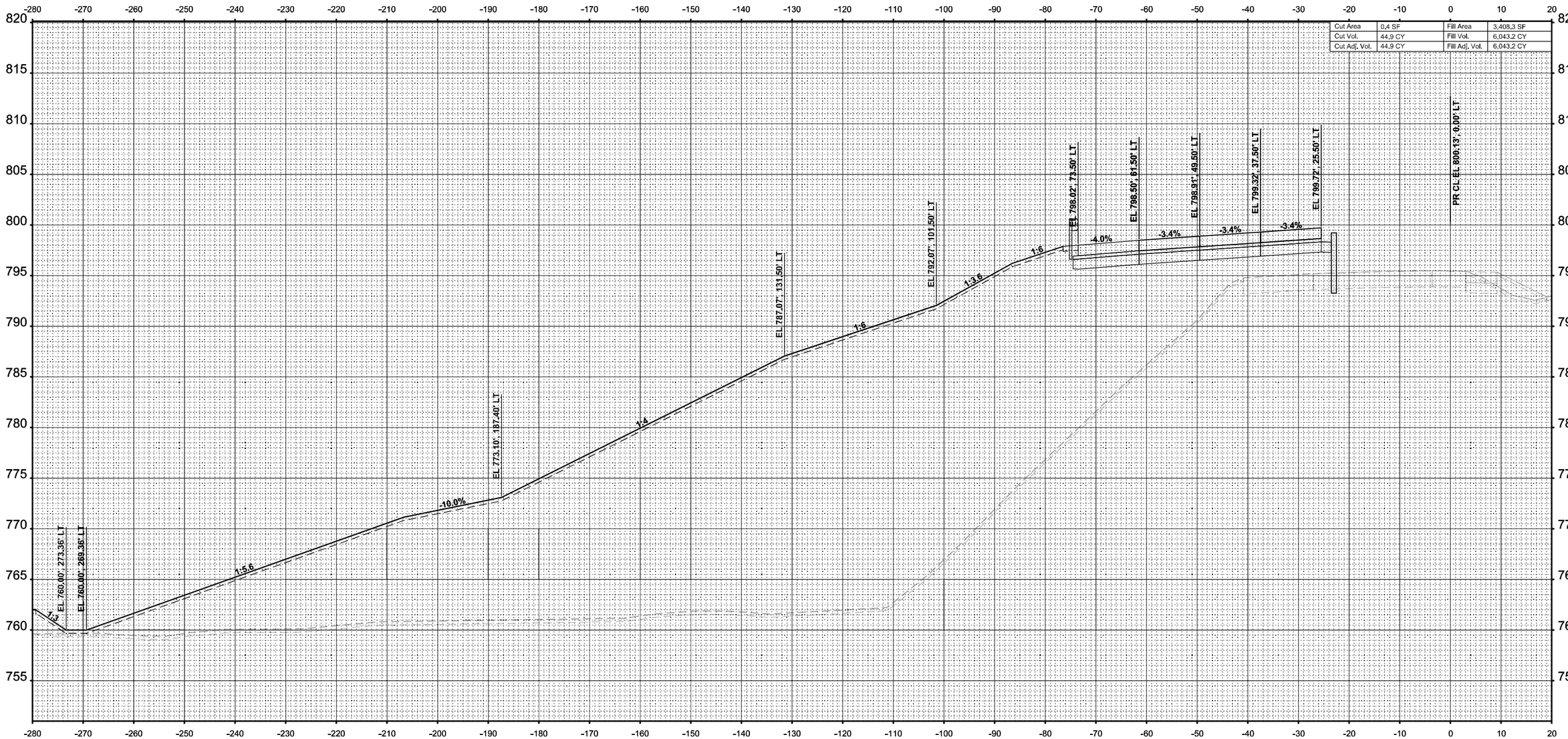

Cut Area	0.4 SF	Fill Area	3,408.3 SF
Cut Vol.	44.9 CY	Fill Vol.	6,043.2 CY
Cut Adj. Vol.	44.9 CY	Fill Adj. Vol.	6,043.2 CY

STA 2651+00.00

MODEL: I-39 Mainline Stage 1 - XS - 2651+00.00 [Sheet]
FILE NAME: c:\pwworldir\benesch projects\projects\d0173808\D264C24-ML-I-39-Stage-1-XS.dgn

benesch
Alfred Benesch & Company
35 W Wacker Drive, Suite 3300
Chicago, Illinois 60601
312-565-0450 Job No. 10800.00

USER NAME = agibson	DESIGNED - T.VOGLER	REVISED -	
	DRAWN - T.VOGLER	REVISED -	
PLOT SCALE = $SCALE$	CHECKED - J. TARDY	REVISED -	
PLOT DATE = 2/7/2025	DATE - 02/27/24	REVISED -	

STATE OF ILLINOIS
DEPARTMENT OF TRANSPORTATION

CROSS SECTIONS - I-39 SB
STAGE 1

SCALE: 1"=10' | SHEET 46 OF 195 SHEETS | STA. 2651+00.00 TO STA. 2651+00.00

F.A.I RTE.	SECTION	COUNTY	TOTAL SHEETS	SHEET NO.
*	(201-3)R & (4-1,5)R	WINNEBAGO	1685	1078
		CONTRACT NO. 64C24		
		ILLINOIS	FED. AID PROJECT	

* FAI ROUTE 39 (I-39) & FAP 301 (US 20)

Cut Area	2.0 SF	Fill Area	3,024.2 SF
Cut Vol.	2.3 CY	Fill Vol.	5,956.0 CY
Cut Adj. Vol.	2.3 CY	Fill Adj. Vol.	5,956.0 CY

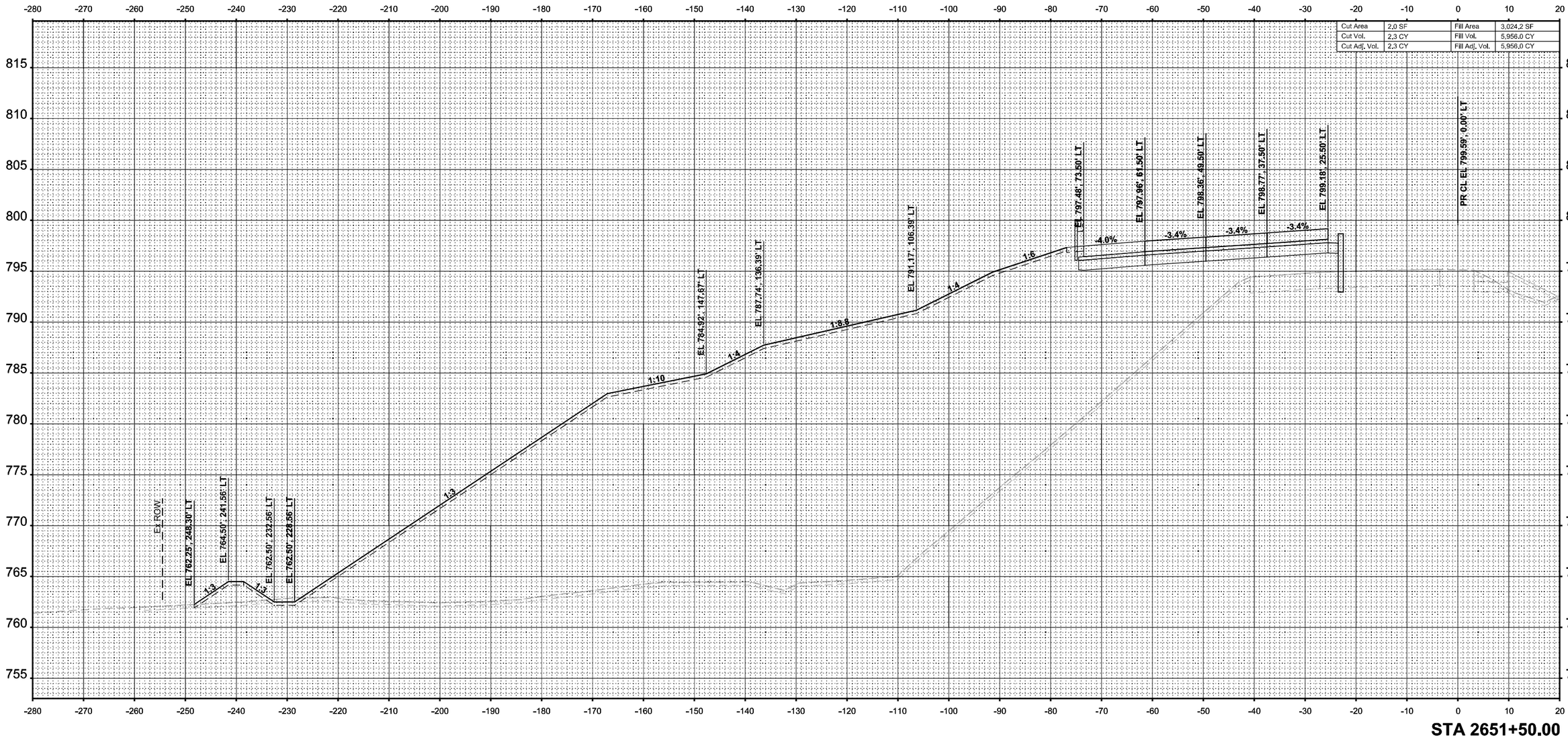

STA 2651+50.00

FINAL SURVEY		BY	DATE
NOTE BOOK	SURVEYED		
NO.	PLOTTED		
	TEMPLATE		
	AREAS		
	AREAS CHECKED		

ORIGINAL SURVEY		BY	DATE
NOTE BOOK	SURVEYED		
NO.	PLOTTED		
	TEMPLATE		
	AREAS		
	AREAS CHECKED		

MODEL: I-39 Mainline Stage 1 - XS - 2651+50.00 [Sheet]
FILE NAME: c:\pwworldir\benesch projects\projects\d0173808\D264C24-ML-I-39-Stage-1-XS.dgn

benesch
Alfred Benesch & Company
35 W Wacker Drive, Suite 3300
Chicago, Illinois 60601
312-565-0450 Job No. 10800.00

USER NAME = agibson	DESIGNED - T.VOGLER	REVISED -	
	DRAWN - T.VOGLER	REVISED -	
PLOT SCALE = $SCALE$	CHECKED - J. TARDY	REVISED -	
PLOT DATE = 2/7/2025	DATE - 02/27/24	REVISED -	

STATE OF ILLINOIS
DEPARTMENT OF TRANSPORTATION

CROSS SECTIONS - I-39 SB
STAGE 1

SCALE: 1"=10' | SHEET 47 OF 195 SHEETS | STA. 2651+50.00 TO STA. 2651+50.00

F.A.I RTE.	SECTION	COUNTY	TOTAL SHEETS	SHEET NO.
*	(201-3)R & (4-1.5)R	WINNEBAGO	1685	1079
		CONTRACT NO. 64C24		
		ILLINOIS	FED. AID PROJECT	

* FAI ROUTE 39 (I-39) & FAP 301 (US 20)

Cut Area	25.8 SF	Fill Area	2,242.1 SF
Cut Vol.	25.8 CY	Fill Vol.	4,876.2 CY
Cut Adj. Vol.	25.8 CY	Fill Adj. Vol.	4,876.2 CY

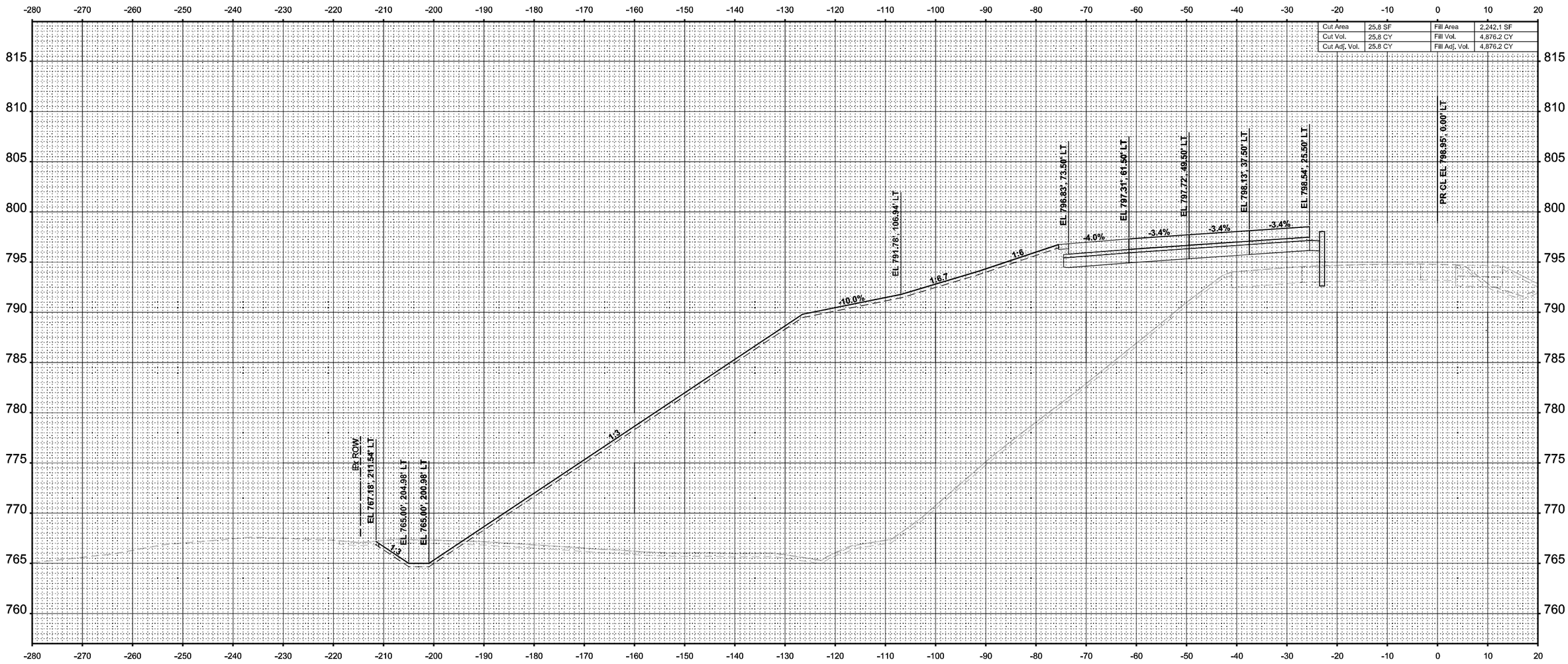

STA 2652+00.00

FINAL SURVEY		BY	DATE
NOTE BOOK NO.	SURVEYED		
	PLOTTED		
	TEMPLATE		
	AREAS		
	AREAS CHECKED		

ORIGINAL SURVEY		BY	DATE
NOTE BOOK	SURVEYED		
	PLOTTED		
	TEMPLATE		
	AREAS		
	AREAS CHECKED		

MODEL: I-39 Mainline Stage 1 - XS - 2652+00.00 [Sheet]
FILE NAME: c:\pwworkdir\benesch projects\d0173808\D264C24-ML-I-39-Stage-1-XS.dgn

benesch
Alfred Benesch & Company
35 W Wacker Drive, Suite 3200
Chicago, Illinois 60601
312-565-0450 Job No. 10800.00

USER NAME = agibson	DESIGNED - T.VOGLER	REVISED -	
	DRAWN - T.VOGLER	REVISED -	
PLOT SCALE = $SCALE$	CHECKED - J. TARDY	REVISED -	
PLOT DATE = 2/7/2025	DATE - 02/27/24	REVISED -	

STATE OF ILLINOIS
DEPARTMENT OF TRANSPORTATION

CROSS SECTIONS - I-39 SB
STAGE 1

SCALE: 1"=10' | SHEET 48 OF 195 SHEETS | STA. 2652+00.00 TO STA. 2652+00.00

F.A.I RTE.	SECTION	COUNTY	TOTAL SHEETS	SHEET NO.
*	(201-3)R & (4-1.5)R	WINNEBAGO	1685	1080
		CONTRACT NO. 64C24		
		ILLINOIS	FED. AID PROJECT	

* FAI ROUTE 39 (I-39) & FAP 301 (US 20)

FINAL SURVEY		BY	DATE
	SURVEYED		
	PLOTTED		
NOTE BOOK	TEMPLATE		
	AREAS		
NO.	AREAS CHECKED		

Cut Area	59.6 SF	Fill Area	1,344.0 SF
Cut Vol.	79.0 CY	Fill Vol.	3,320.4 CY
Cut Adj. Vol.	79.0 CY	Fill Adj. Vol.	3,320.4 CY

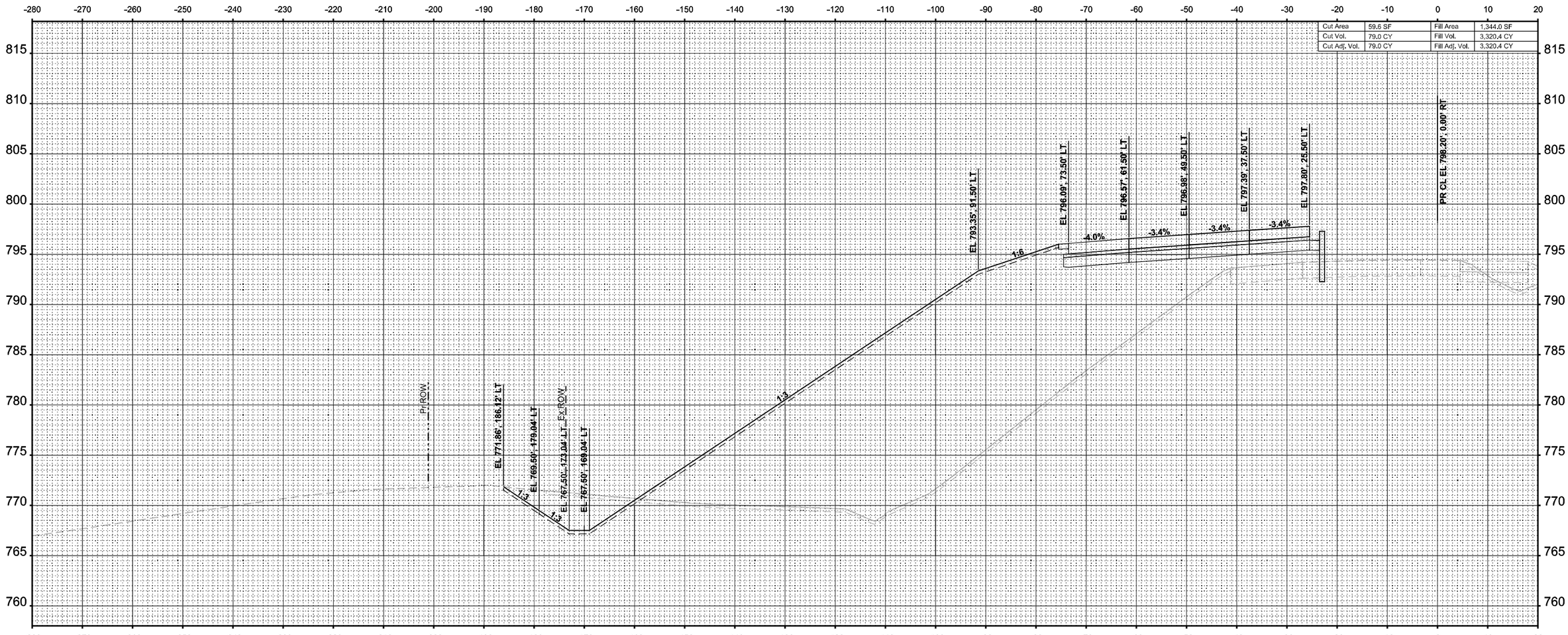

STA 2652+50.00

ORIGINAL SURVEY		BY	DATE
	SURVEYED		
	PLOTTED		
NOTE BOOK	TEMPLATE		
Sheet	AREAS		
	AREAS CHECKED		

MODEL: I-39 Mainline Stage 1 - XS - 2652+50.00
FILE NAME: c:\pwworkin\benesch projects\projects\d0173808\D264C24-ML-I-39-Stage-1-XS.dgn

benesch
Alfred Benesch & Company
35 W Wacker Drive, Suite 3200
Chicago, Illinois 60601
312-565-0450 Job No. 10800.00

USER NAME = agibson	DESIGNED - T.VOGLER	REVISED -
	DRAWN - T.VOGLER	REVISED -
PLOT SCALE = $SCALE$	CHECKED - J. TARDY	REVISED -
PLOT DATE = 2/7/2025	DATE - 02/27/24	REVISED -

STATE OF ILLINOIS
DEPARTMENT OF TRANSPORTATION

CROSS SECTIONS - I-39 SB
STAGE 1

SCALE: 1"=10' | SHEET 49 OF 195 SHEETS | STA. 2652+50.00 | TO STA. 2652+50.00

F.A.I RTE.	SECTION	COUNTY	TOTAL SHEETS	SHEET NO.
*	(201-3)R & (4-1,5)R	WINNEBAGO	1685	1081
		CONTRACT NO. 64C24		
	ILLINOIS	FED. AID PROJECT		

* FAI ROUTE 39 (I-39) & FAP 301 (US 20)

FINAL SURVEY	BY	DATE
SURVEYED		
PLOTTED		
TEMPLATE		
AREAS		
NOTE BOOK		
NO.	AREAS CHECKED	

ORIGINAL SURVEY	BY	DATE
SURVEYED		
PLOTTED		
TEMPLATE		
AREAS		
NOTE BOOK (Sheet)	AREAS CHECKED	

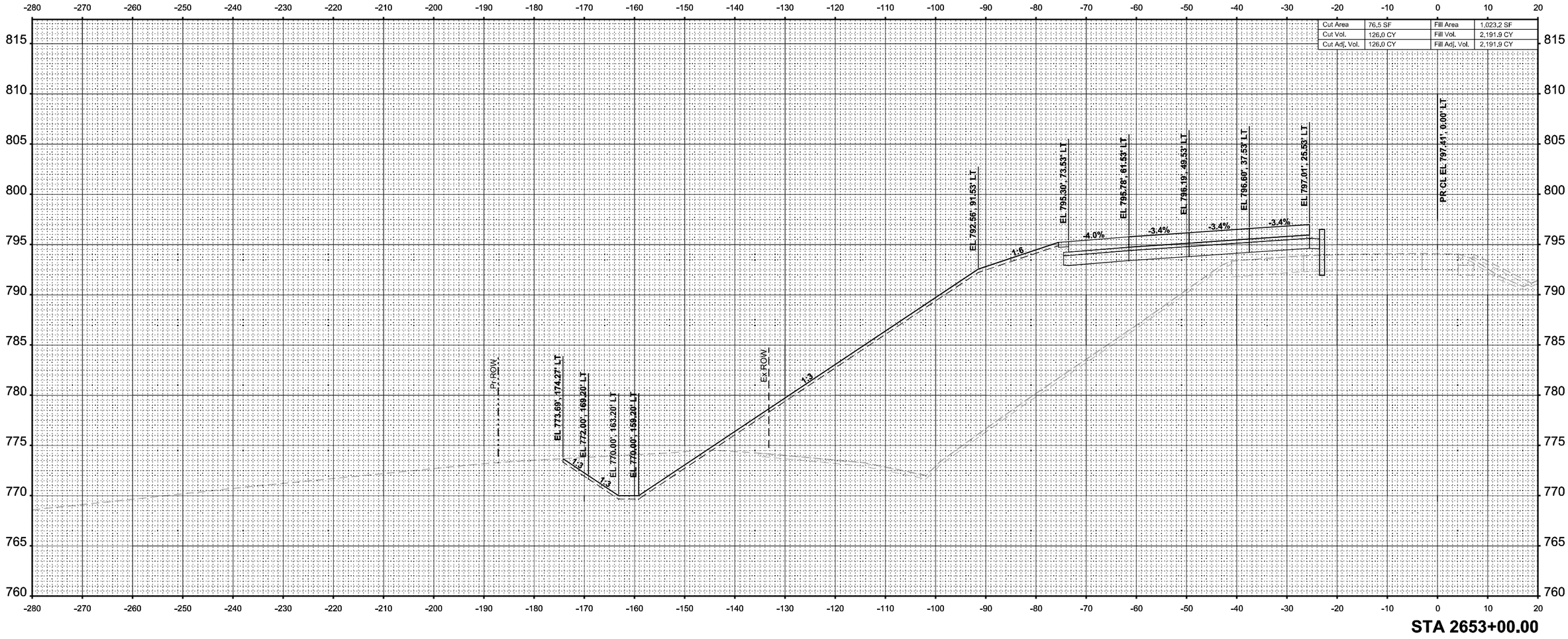

MODEL: I-39 Mainline Stage 1 - XS - 2653+00.00
FILE NAME: c:\pwworkdir\benesch projects\projects\d0173808\D2642C24-ML-I-39-Stage-1-XS.dgn

benesch
Alfred Benesch & Company
35 W Wacker Drive, Suite 3200
Chicago, Illinois 60601
312-565-0450 Job No. 10800.00

USER NAME = agibson		DESIGNED - T.VOGLER		REVISED -	
		DRAWN - T.VOGLER		REVISED -	
PLOT SCALE = $SCALE$		CHECKED - J. TARDY		REVISED -	
PLOT DATE = 2/7/2025		DATE - 02/27/24		REVISED -	

STATE OF ILLINOIS
DEPARTMENT OF TRANSPORTATION

CROSS SECTIONS - I-39 SB
STAGE 1

SCALE: 1"=10' | SHEET 50 OF 195 SHEETS | STA. 2653+00.00 | TO STA. 2653+00.00

F.A.I RTE.	SECTION	COUNTY	TOTAL SHEETS	SHEET NO.
*	(201-3)R & (4-1.5)R	WINNEBAGO	1685	1082
		CONTRACT NO. 64C24		
	ILLINOIS	FED. AID PROJECT		

* FAI ROUTE 39 (I-39) & FAP 301 (US 20)

FINAL SURVEY	NOTE BOOK	NO.

	BY	DATE
SURVEYED		
PLOTTED		
TEMPLATE		
AREAS		
AREAS CHECKED		

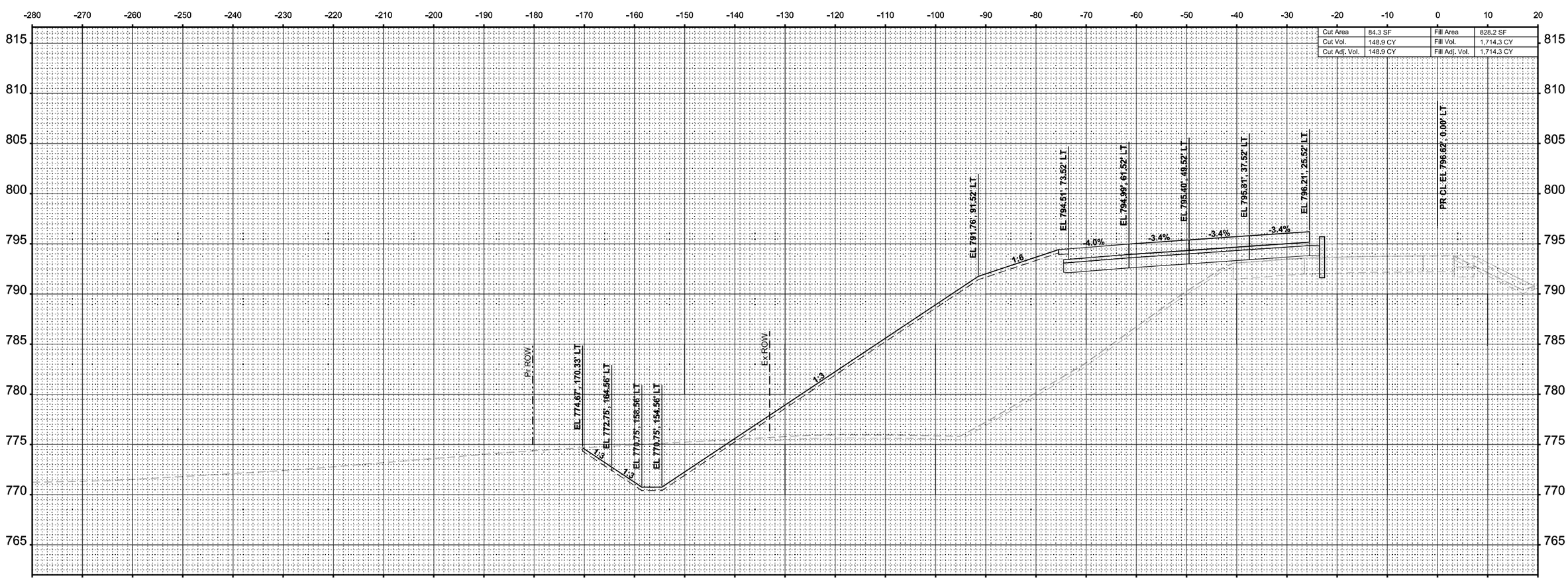

FINAL SURVEY	NOTE BOOK	NO.

	BY	DATE
SURVEYED		
PLOTTED		
TEMPLATE		
AREAS		
AREAS CHECKED		

ORIGINAL SURVEY (Sheet)

MODEL: I-39 Mainline Stage 1 - XS - 2653+50.00
FILE NAME: c:\pwworld\benesch projects\projects\d0173808\D264C24-ML-I-39-Stage-1-XS.dgn

benesch
Alfred Benesch & Company
35 W Wacker Drive, Suite 3200
Chicago, Illinois 60601
312-565-0450 Job No. 10800.00

USER NAME	= agibson	DESIGNED	- T.VOGLER	REVISED	-
		DRAWN	- T.VOGLER	REVISED	-
PLOT SCALE	= $SCALE$	CHECKED	- J. TARDY	REVISED	-
PLOT DATE	= 2/7/2025	DATE	- 02/27/24	REVISED	-

STATE OF ILLINOIS
DEPARTMENT OF TRANSPORTATION

CROSS SECTIONS - I-39 SB
STAGE 1

SCALE: 1"=10' | SHEET 51 OF 195 SHEETS | STA. 2653+50.00 | TO STA. 2653+50.00

F.A.I RTE.	SECTION	COUNTY	TOTAL SHEETS	SHEET NO.
*	(201-3)R & (4-1,5)R	WINNEBAGO	1685	1083
		CONTRACT NO. 64C24		
		ILLINOIS	FED. AID PROJECT	

* FAI ROUTE 39 (I-39) & FAP 301 (US 20)

FINAL SURVEY		BY	DATE
	SURVEYED		
	PLOTTED		
	TEMPLATE		
	AREAS		
NOTE BOOK	AREAS CHECKED		
NO.			

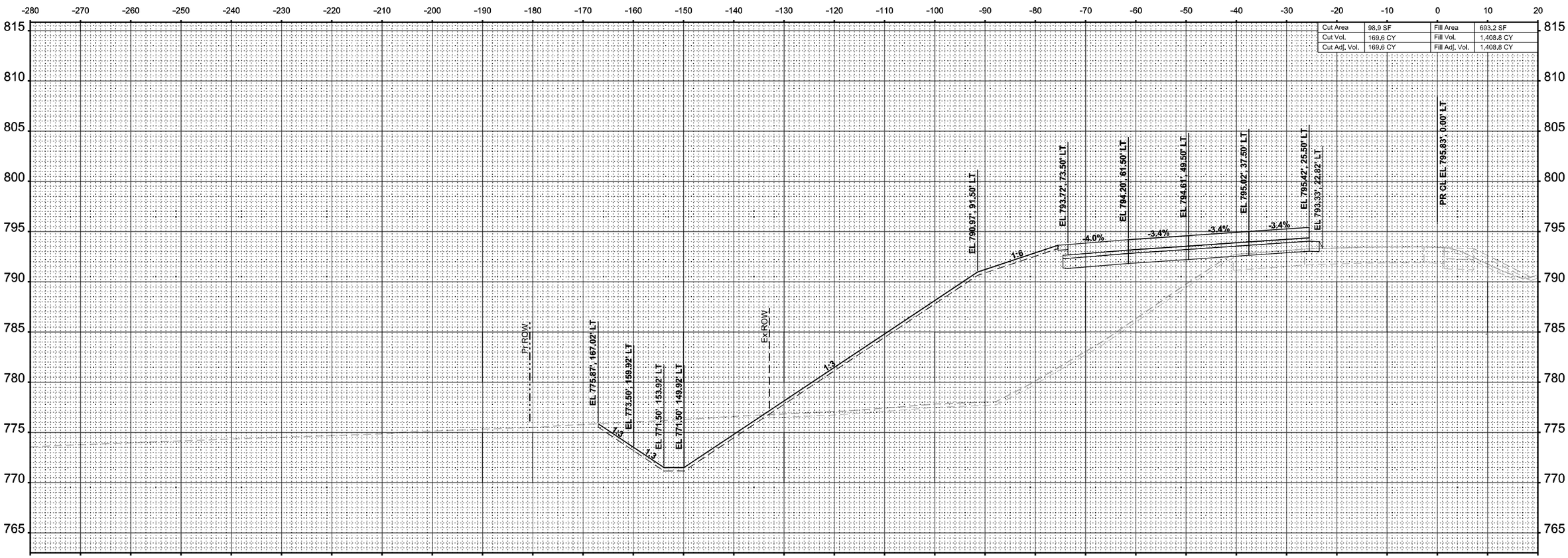

STA 2654+00.00

ORIGINAL SURVEY		BY	DATE
	SURVEYED		
	PLOTTED		
	TEMPLATE		
	AREAS		
NOTE BOOK	AREAS CHECKED		
NO.			

MODEL: I-39 Mainline Stage 1 - XS - 2654+00.00 (Sheet)
FILE NAME: c:\pwworkdir\benesch projects\projects\d0173808\D2624C24-ML-I-39-Stage-1-XS.dgn

benesch
Alfred Benesch & Company
35 W Wacker Drive, Suite 3200
Chicago, Illinois 60601
312-565-0450 Job No. 10800.00

USER NAME = agibson		DESIGNED - T.VOGLER		REVISED -	
		DRAWN - T.VOGLER		REVISED -	
PLOT SCALE = $SCALE$		CHECKED - J. TARDY		REVISED -	
PLOT DATE = 2/7/2025		DATE - 02/27/24		REVISED -	

STATE OF ILLINOIS
DEPARTMENT OF TRANSPORTATION

CROSS SECTIONS - I-39 SB
STAGE 1

SCALE: 1"=10' | SHEET 52 OF 195 SHEETS | STA. 2654+00.00 | TO STA. 2654+00.00

F.A.I RTE.	SECTION	COUNTY	TOTAL SHEETS	SHEET NO.
*	(201-3)R & (4-1,5)R	WINNEBAGO	1685	1084
		CONTRACT NO. 64C24		
	ILLINOIS	FED. AID PROJECT		

* FAI ROUTE 39 (I-39) & FAP 301 (US 20)

FINAL SURVEY		BY	DATE
	SURVEYED		
	PLOTTED		
NOTE BOOK	TEMPLATE		
	AREAS		
NO.	AREAS CHECKED		

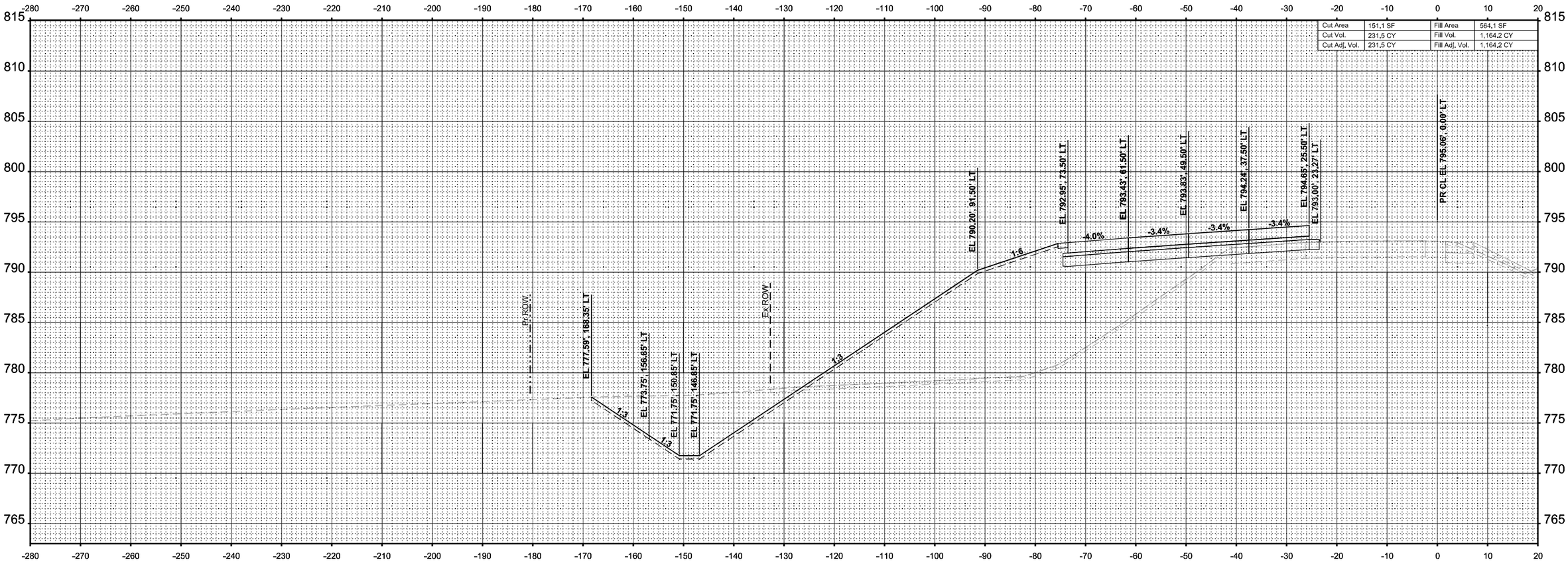

ORIGINAL SURVEY		BY	DATE
	SURVEYED		
	PLOTTED		
NOTE BOOK	TEMPLATE		
	AREAS		
(Sheet)	AREAS CHECKED		

MODEL: I-39 Mainline Stage 1 - XS - 2654+50.00 (Sheet)
FILE NAME: c:\pwworldr\benesch projects\projects\d0173808\D2642C24-MIL-I-39-Stage-1-XS.dgn

benesch
Alfred Benesch & Company
35 W Wacker Drive, Suite 3200
Chicago, Illinois 60601
312-565-0450 Job No. 10800.00

USER NAME = agibson		DESIGNED - T. VOGLER		REVISED -	
		DRAWN - T. VOGLER		REVISED -	
PLOT SCALE = $SCALE$		CHECKED - J. TARDY		REVISED -	
PLOT DATE = 2/7/2025		DATE - 02/27/24		REVISED -	

STATE OF ILLINOIS
DEPARTMENT OF TRANSPORTATION

CROSS SECTIONS - I-39 SB
STAGE 1

SCALE: 1"=10' | SHEET 53 OF 195 SHEETS | STA. 2654+50.00 | TO STA. 2654+50.00

F.A.I RTE.	SECTION	COUNTY	TOTAL SHEETS	SHEET NO.
*	(201-3)R & (4-1.5)R	WINNEBAGO	1685	1085
		CONTRACT NO. 64C24		
	ILLINOIS	FED. AID PROJECT		

* FAI ROUTE 39 (I-39) & FAP 301 (US 20)

FINAL SURVEY		BY	DATE
	SURVEYED		
	PLOTTED		
NOTE BOOK	TEMPLATE		
	AREAS		
NO.	AREAS CHECKED		

ORIGINAL SURVEY		BY	DATE
	SURVEYED		
	PLOTTED		
NOTE BOOK	TEMPLATE		
(Sheet)	AREAS		
	AREAS CHECKED		

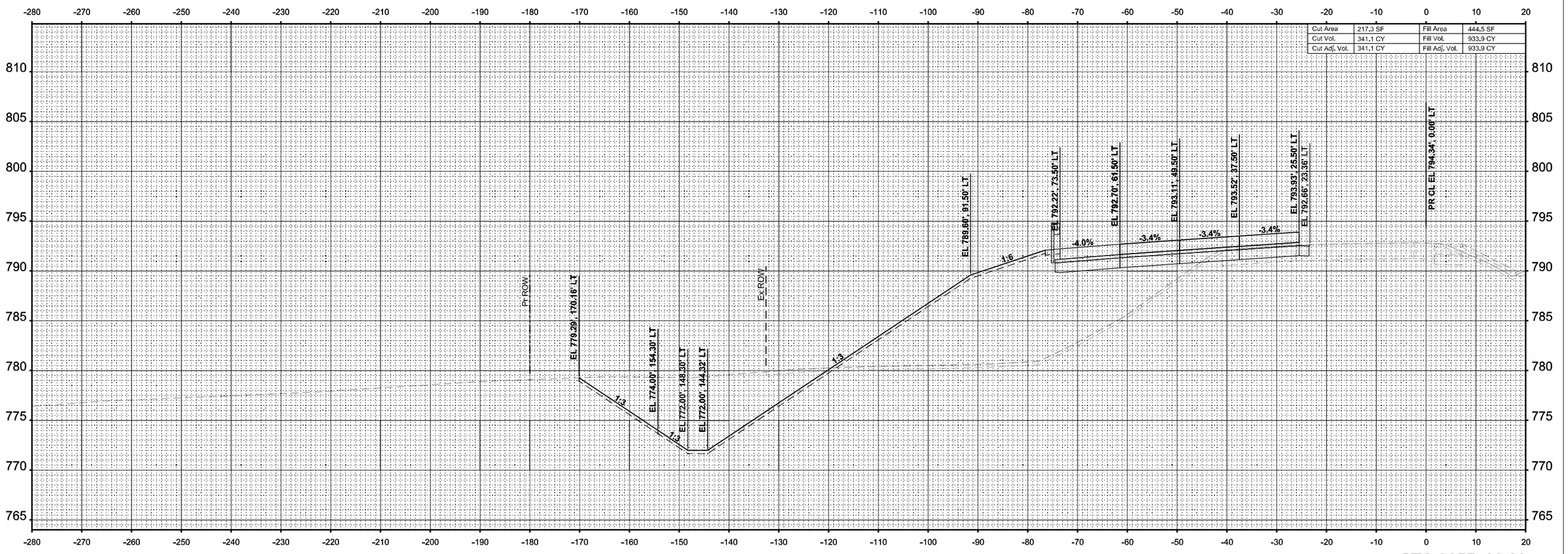

MODEL: I-39 Mainline Stage 1 - XS - 2655+00.00 (Sheet)
FILE NAME: c:\pwworldr\benesch projects\projects\d0173808\D2642C24-MIL-I-39-Stage-1-XS.dgn

benesch
Alfred Benesch & Company
35 W Wacker Drive, Suite 3200
Chicago, Illinois 60601
312-565-0450 Job No. 10800.00

USER NAME = agibson		DESIGNED - T. VOGLER		REVISED -	
		DRAWN - T. VOGLER		REVISED -	
PLOT SCALE = $SCALE$		CHECKED - J. TARDY		REVISED -	
PLOT DATE = 2/7/2025		DATE - 02/27/24		REVISED -	

STATE OF ILLINOIS
DEPARTMENT OF TRANSPORTATION

CROSS SECTIONS - I-39 SB
STAGE 1

SCALE: 1"=10' | SHEET 54 OF 195 SHEETS | STA. 2655+00.00 | TO STA. 2655+00.00

F.A.I RTE.	SECTION	COUNTY	TOTAL SHEETS	SHEET NO.
*	(201-3)R & (4-1.5)R	WINNEBAGO	1685	1086
		CONTRACT NO. 64C24		
	ILLINOIS	FED. AID PROJECT		

* FAI ROUTE 39 (I-39) & FAP 301 (US 20)

FINAL SURVEY		BY	DATE
	SURVEYED		
	PLOTTED		
NOTE BOOK	TEMPLATE		
	AREAS		
NO.	AREAS CHECKED		

ORIGINAL SURVEY		BY	DATE
	SURVEYED		
	PLOTTED		
NOTE BOOK	TEMPLATE		
(Sheet)	AREAS		
	AREAS CHECKED		

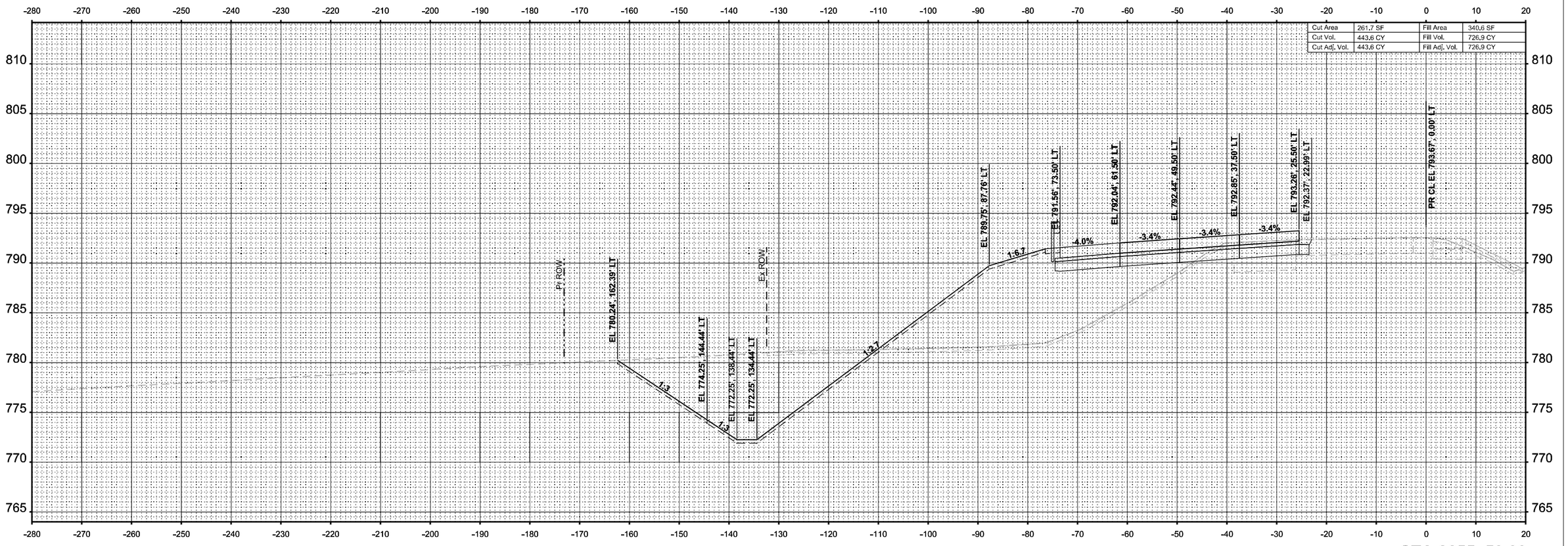

STA 2655+50.00

MODEL: I-39 Mainline Stage 1 - XS - 2655+50.00
FILE NAME: c:\pwworldr\benesch projects\projects\d0173808\D2642C24-MIL-I-39-Stage-1-XS.dgn

benesch
Alfred Benesch & Company
35 W Wacker Drive, Suite 3200
Chicago, Illinois 60601
312-565-0450 Job No. 10800.00

USER NAME = agibson		DESIGNED - T. VOGLER		REVISED -	
		DRAWN - T. VOGLER		REVISED -	
PLOT SCALE = $SCALE$		CHECKED - J. TARDY		REVISED -	
PLOT DATE = 2/7/2025		DATE - 02/27/24		REVISED -	

STATE OF ILLINOIS
DEPARTMENT OF TRANSPORTATION

CROSS SECTIONS - I-39 SB
STAGE 1

SCALE: 1"=10' | SHEET 55 OF 195 SHEETS | STA. 2655+50.00 | TO STA. 2655+50.00

F.A.I RTE.	SECTION	COUNTY	TOTAL SHEETS	SHEET NO.
*	(201-3)R & (4-1.5)R	WINNEBAGO	1685	1087
		CONTRACT NO. 64C24		
	ILLINOIS	FED. AID PROJECT		

* FAI ROUTE 39 (I-39) & FAP 301 (US 20)

FINAL SURVEY		BY	DATE
	SURVEYED		
	PLOTTED		
NOTE BOOK	TEMPLATE		
	AREAS		
NO.	AREAS CHECKED		

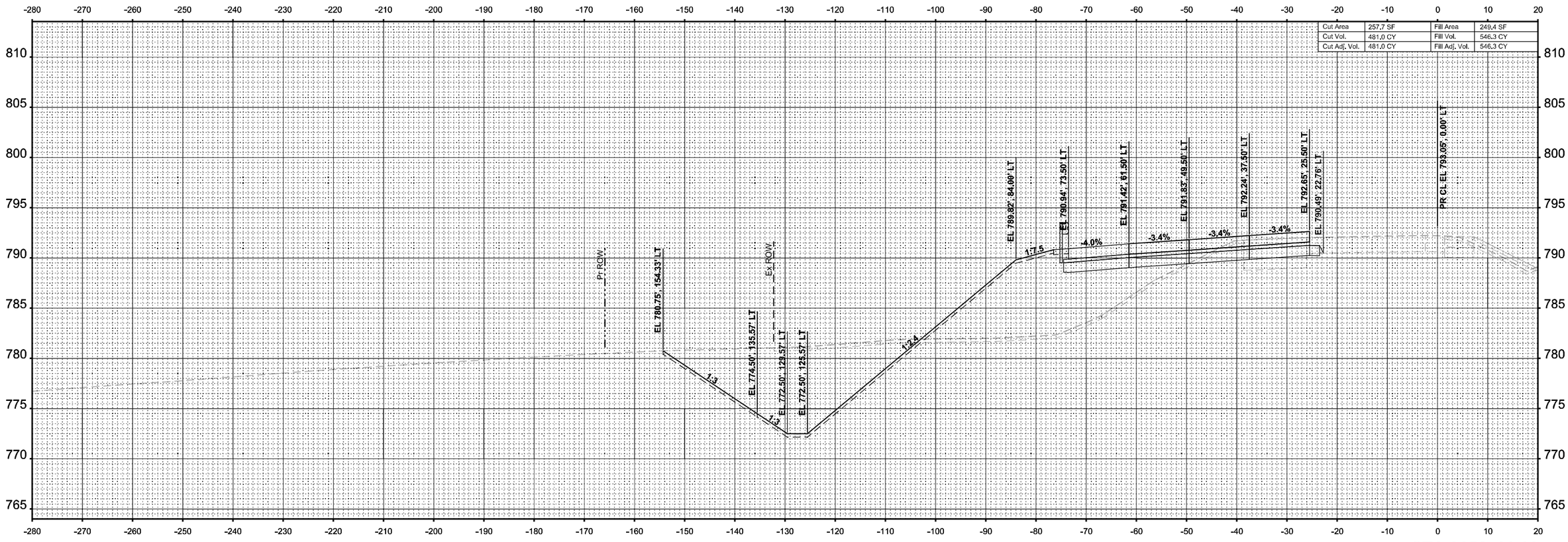

ORIGINAL SURVEY		BY	DATE
	SURVEYED		
	PLOTTED		
NOTE BOOK	TEMPLATE		
(Sheet)	AREAS		
	AREAS CHECKED		

MODEL: I-39 Mainline Stage 1 - XS - 2656+00.00 (Sheet)
FILE NAME: c:\pwworld\benesch projects\projects\d0173808\D264C24-MIL-I-39-Stage-1-XS.dgn

benesch
Alfred Benesch & Company
35 W Wacker Drive, Suite 3200
Chicago, Illinois 60601
312-565-0450 Job No. 10800.00

USER NAME = agibson	DESIGNED - T. VOGLER	REVISED -	
	DRAWN - T. VOGLER	REVISED -	
PLOT SCALE = $SCALE$	CHECKED - J. TARDY	REVISED -	
PLOT DATE = 2/7/2025	DATE - 02/27/24	REVISED -	

STATE OF ILLINOIS
DEPARTMENT OF TRANSPORTATION

CROSS SECTIONS - I-39 SB
STAGE 1

SCALE: 1"=10' | SHEET 56 OF 195 SHEETS | STA. 2656+00.00 | TO STA. 2656+00.00

F.A.I RTE.	SECTION	COUNTY	TOTAL SHEETS	SHEET NO.
*	(201-3)R & (4-1.5)R	WINNEBAGO	1685	1088
		CONTRACT NO. 64C24		
	ILLINOIS	FED. AID PROJECT		

* FAI ROUTE 39 (I-39) & FAP 301 (US 20)

FINAL SURVEY		BY	DATE
	SURVEYED		
	PLOTTED		
NOTE BOOK	TEMPLATE		
	AREAS		
NO.	AREAS CHECKED		

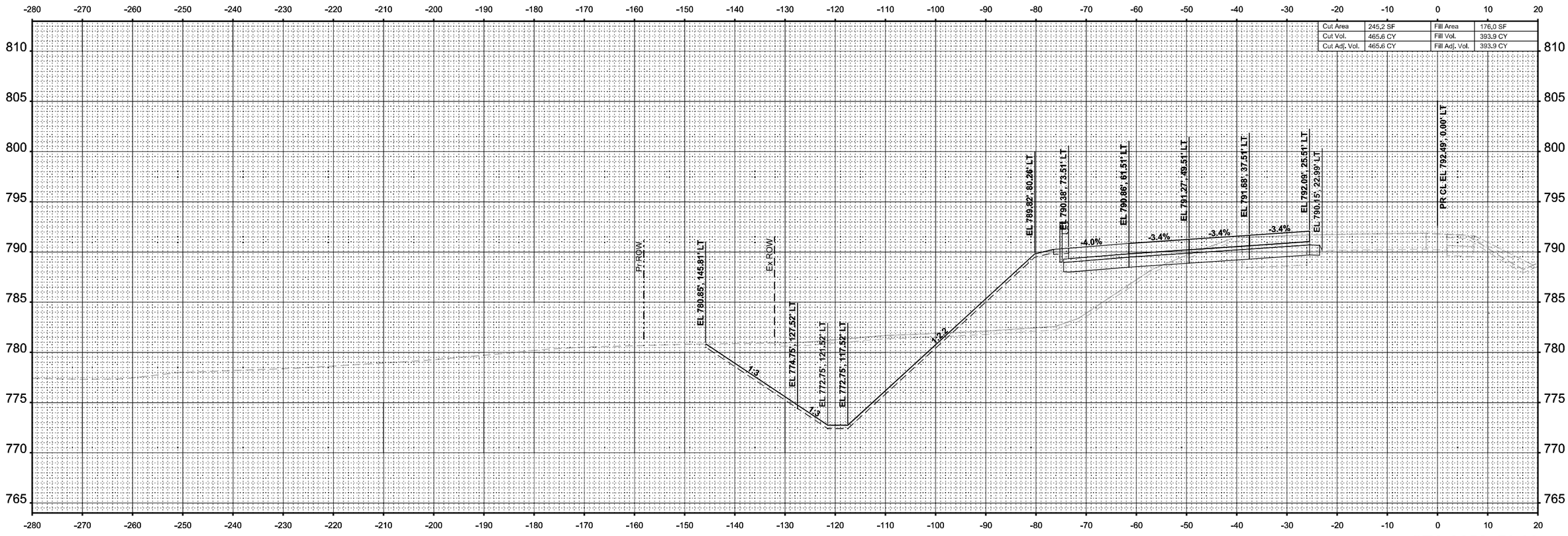

STA 2656+50.00

ORIGINAL SURVEY		BY	DATE
	SURVEYED		
	PLOTTED		
NOTE BOOK	TEMPLATE		
Sheet	AREAS		
	AREAS CHECKED		

MODEL: I-39 Mainline Stage 1 - XS - 2656+50.00
FILE NAME: c:\pwworkdir\benesch projects\projects\d0173808\D264C24-ML-I-39-Stage-1-XS.dgn

benesch
Alfred Benesch & Company
35 W Wacker Drive, Suite 3200
Chicago, Illinois 60601
312-565-0450 Job No. 10800.00

USER NAME = agibson		DESIGNED - T. VOGLER		REVISED -	
		DRAWN - T. VOGLER		REVISED -	
PLOT SCALE = $SCALE$		CHECKED - J. TARDY		REVISED -	
PLOT DATE = 2/7/2025		DATE - 02/27/24		REVISED -	

STATE OF ILLINOIS
DEPARTMENT OF TRANSPORTATION

CROSS SECTIONS - I-39 SB
STAGE 1

SCALE: 1"=10' | SHEET 57 OF 195 SHEETS | STA. 2656+50.00 | TO STA. 2656+50.00

F.A.I RTE.	SECTION	COUNTY	TOTAL SHEETS	SHEET NO.
*	(201-3)R & (4-1.5)R	WINNEBAGO	1685	1089
		CONTRACT NO. 64C24		
	ILLINOIS	FED. AID PROJECT		

* FAI ROUTE 39 (I-39) & FAP 301 (US 20)

FINAL SURVEY	BY	DATE
SURVEYED		
PLOTTED		
TEMPLATE		
AREAS		
AREAS CHECKED		
NOTE BOOK		
NO.		

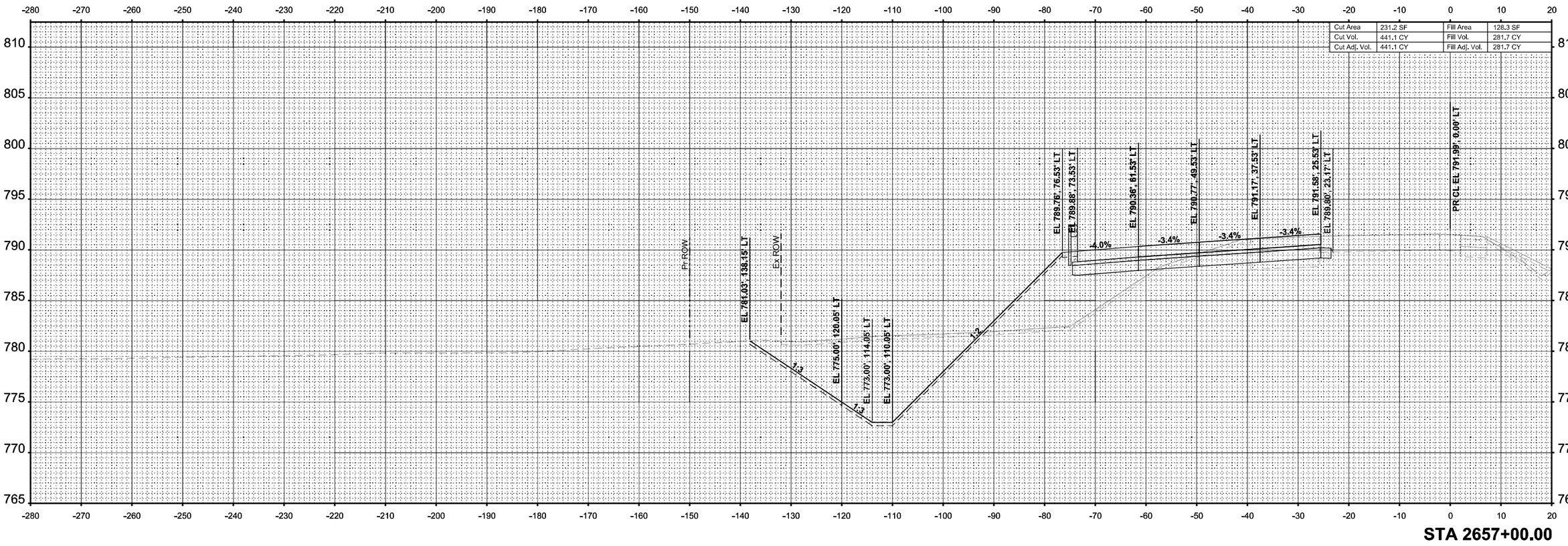

ORIGINAL SURVEY	BY	DATE
SURVEYED		
PLOTTED		
TEMPLATE		
AREAS		
AREAS CHECKED		
NOTE BOOK		
NO.		

MODEL: I-39 Mainline Stage 1 - XS - 2657+00.00 (Sheet)
FILE NAME: c:\pwworkdir\benesch projects\projects\d0173808\D264C24-MIL-I-39-Stage-1-XS.dgn

benesch
Alfred Benesch & Company
35 W Wacker Drive, Suite 3300
Chicago, Illinois 60601
312-565-0450 Job No. 10800.00

USER NAME = agibson		DESIGNED - T. VOGLER		REVISED -	
		DRAWN - T. VOGLER		REVISED -	
PLOT SCALE = $SCALE$		CHECKED - J. TARDY		REVISED -	
PLOT DATE = 2/7/2025		DATE - 02/27/24		REVISED -	

STATE OF ILLINOIS
DEPARTMENT OF TRANSPORTATION

CROSS SECTIONS - I-39 SB
STAGE 1

SCALE: 1"=10' | SHEET 58 OF 195 SHEETS | STA. 2657+00.00 | TO STA. 2657+00.00

F.A.I RTE.	SECTION	COUNTY	TOTAL SHEETS	SHEET NO.
*	(201-3)R & (4-1.5)R	WINNEBAGO	1685	1090
		CONTRACT NO. 64C24		
	ILLINOIS	FED. AID PROJECT		

* FAI ROUTE 39 (I-39) & FAP 301 (US 20)

FINAL SURVEY		BY	DATE
NOTE BOOK	SURVEYED		
NO.	PLOTTED		
	TEMPLATE		
	AREAS		
	AREAS CHECKED		

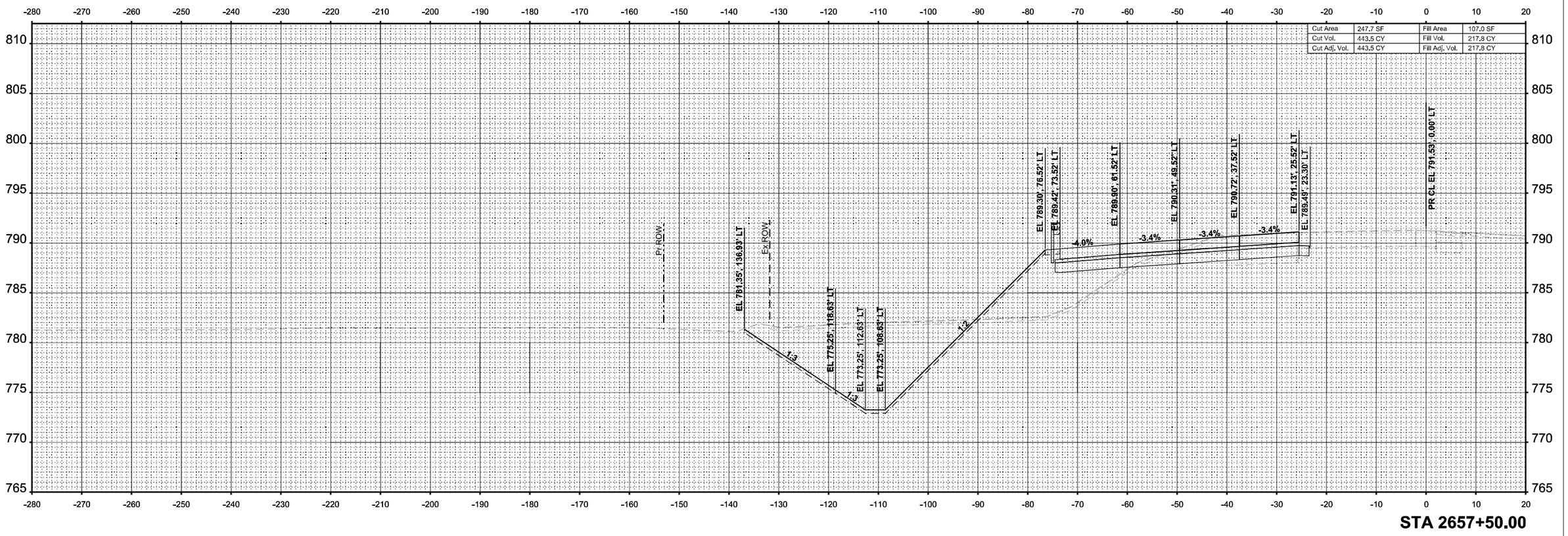

STA 2657+50.00

ORIGINAL SURVEY		BY	DATE
NOTE BOOK	SURVEYED		
Sheet	PLOTTED		
	TEMPLATE		
	AREAS		
	AREAS CHECKED		

MODEL: I-39 Mainline Stage 1 - XS - 2657+50.00 (Sheet)
FILE NAME: c:\pwworkdir\benesch projects\projects\d0173808\D264C24-MIL-I-39-Stage-1-XS.dgn

benesch
Alfred Benesch & Company
35 W Wacker Drive, Suite 3300
Chicago, Illinois 60601
312-565-0450
Job No. 10800.00

USER NAME = agibson		DESIGNED - T. VOGLER		REVISED -	
		DRAWN - T. VOGLER		REVISED -	
PLOT SCALE = $SCALE$		CHECKED - J. TARDY		REVISED -	
PLOT DATE = 2/7/2025		DATE - 02/27/24		REVISED -	

STATE OF ILLINOIS
DEPARTMENT OF TRANSPORTATION

CROSS SECTIONS - I-39 SB
STAGE 1

SCALE: 1"=10' | SHEET 59 OF 195 SHEETS | STA. 2657+50.00 | TO STA. 2657+50.00

F.A.I RTE.	SECTION	COUNTY	TOTAL SHEETS	SHEET NO.
*	(201-3)R & (4-1.5)R	WINNEBAGO	1685	1091
		CONTRACT NO. 64C24		
	ILLINOIS	FED. AID PROJECT		

* FAI ROUTE 39 (I-39) & FAP 301 (US 20)

FINAL SURVEY	BY	DATE
SURVEYED		
PLOTTED		
TEMPLATE		
AREAS		
NOTE BOOK	AREAS CHECKED	
NO.		

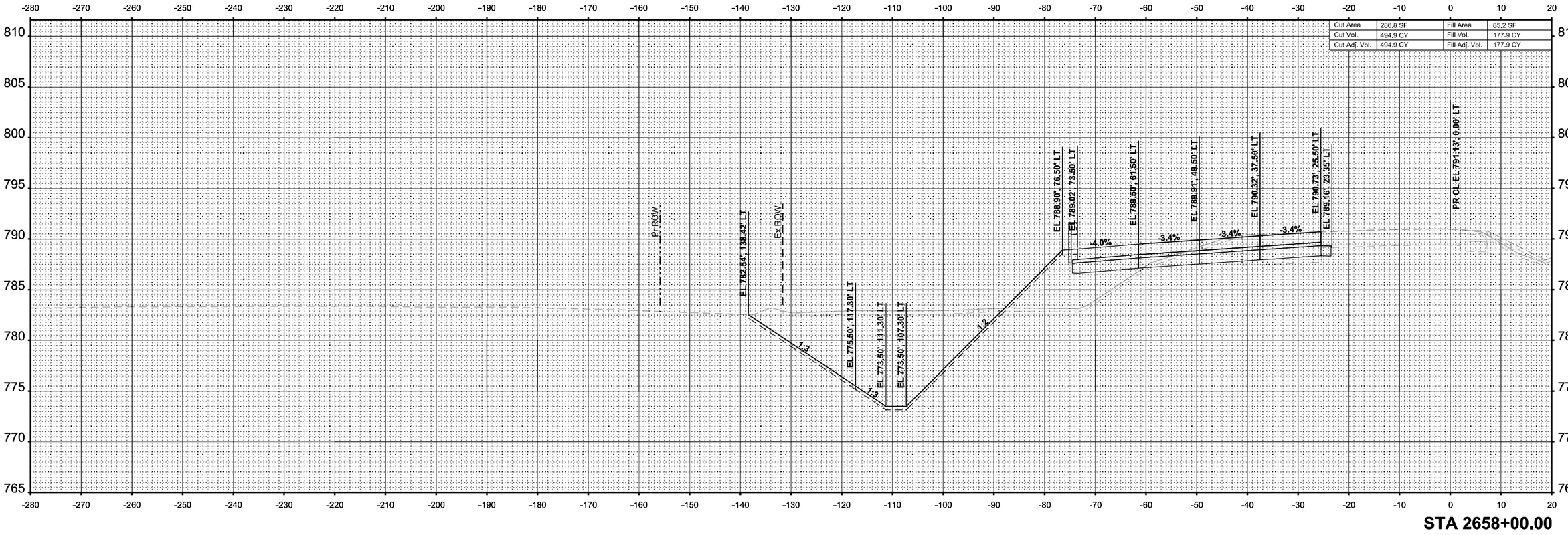

STA 2658+00.00

ORIGINAL SURVEY	BY	DATE
SURVEYED		
PLOTTED		
TEMPLATE		
AREAS		
NOTE BOOK	AREAS CHECKED	
NO.		

MODEL: I-39 Mainline Stage 1 - XS - 2658+00.00 (Sheet)
FILE NAME: c:\pwworkdir\benesch projects\projects\d0173808\D264C24-MIL-I-39-Stage-1-XS.dgn

benesch
Alfred Benesch & Company
35 W Wacker Drive, Suite 3300
Chicago, Illinois 60601
312-565-0450
Job No. 10800.00

USER NAME = agibson		DESIGNED - T. VOGLER		REVISED -	
		DRAWN - T. VOGLER		REVISED -	
PLOT SCALE = $SCALE$		CHECKED - J. TARDY		REVISED -	
PLOT DATE = 2/7/2025		DATE - 02/27/24		REVISED -	

STATE OF ILLINOIS
DEPARTMENT OF TRANSPORTATION

CROSS SECTIONS - I-39 SB
STAGE 1

SCALE: 1"=10' | SHEET 60 OF 195 SHEETS | STA. 2658+00.00 | TO STA. 2658+00.00

* FAI ROUTE 39 (I-39) & FAP 301 (US 20)

F.A.I RTE.	SECTION	COUNTY	TOTAL SHEETS	SHEET NO.
*	(201-3)R & (4-1.5)R	WINNEBAGO	1685	1092
		CONTRACT NO. 64C24		
	ILLINOIS	FED. AID PROJECT		

FINAL SURVEY		BY	DATE
NOTE BOOK	SURVEYED		
NO.	PLOTTED		
	TEMPLATE		
	AREAS		
	AREAS CHECKED		

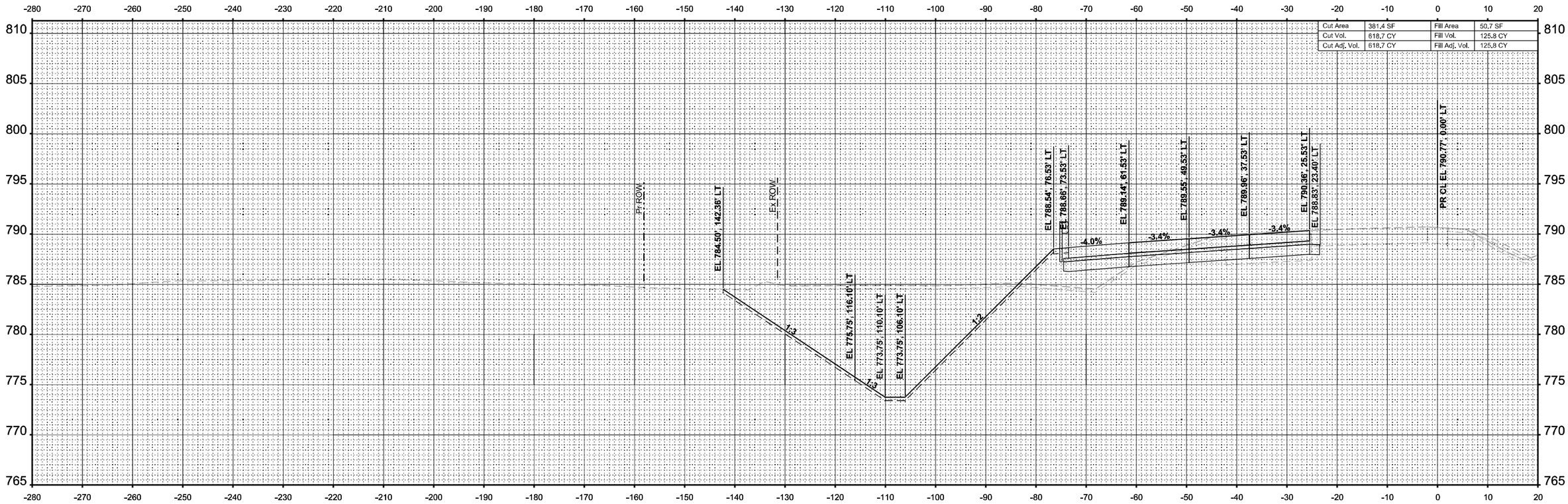

ORIGINAL SURVEY		BY	DATE
NOTE BOOK	SURVEYED		
(Sheet)	PLOTTED		
	TEMPLATE		
	AREAS		
	AREAS CHECKED		

MODEL: I-39 Mainline Stage 1 - XS - 2658+50.00 (Sheet)
FILE NAME: c:\pwwordir\benesch projects\projects\d0173808\D264C24-ML-I-39-Stage-1-XS.dgn

benesch
Alfred Benesch & Company
35 W Wacker Drive, Suite 3200
Chicago, Illinois 60601
312-565-0450 Job No. 10800.00

USER NAME = agibson	DESIGNED - T. VOGLER	REVISED -			
	DRAWN - T. VOGLER	REVISED -			
PLOT SCALE = $SCALE$	CHECKED - J. TARDY	REVISED -			
PLOT DATE = 2/7/2025	DATE - 02/27/24	REVISED -			

STATE OF ILLINOIS
DEPARTMENT OF TRANSPORTATION

CROSS SECTIONS - I-39 SB
STAGE 1

SCALE: 1"=10' | SHEET 61 OF 195 SHEETS | STA. 2658+50.00 | TO STA. 2658+50.00

F.A.I RTE.	SECTION	COUNTY	TOTAL SHEETS	SHEET NO.
*	(201-3)R & (4-1,5)R	WINNEBAGO	1685	1093
		CONTRACT NO. 64C24		
	ILLINOIS	FED. AID PROJECT		

* FAI ROUTE 39 (I-39) & FAP 301 (US 20)

FINAL SURVEY		BY	DATE
	SURVEYED		
	PLOTTED		
NOTE BOOK	TEMPLATE		
	AREAS		
NO.	AREAS CHECKED		

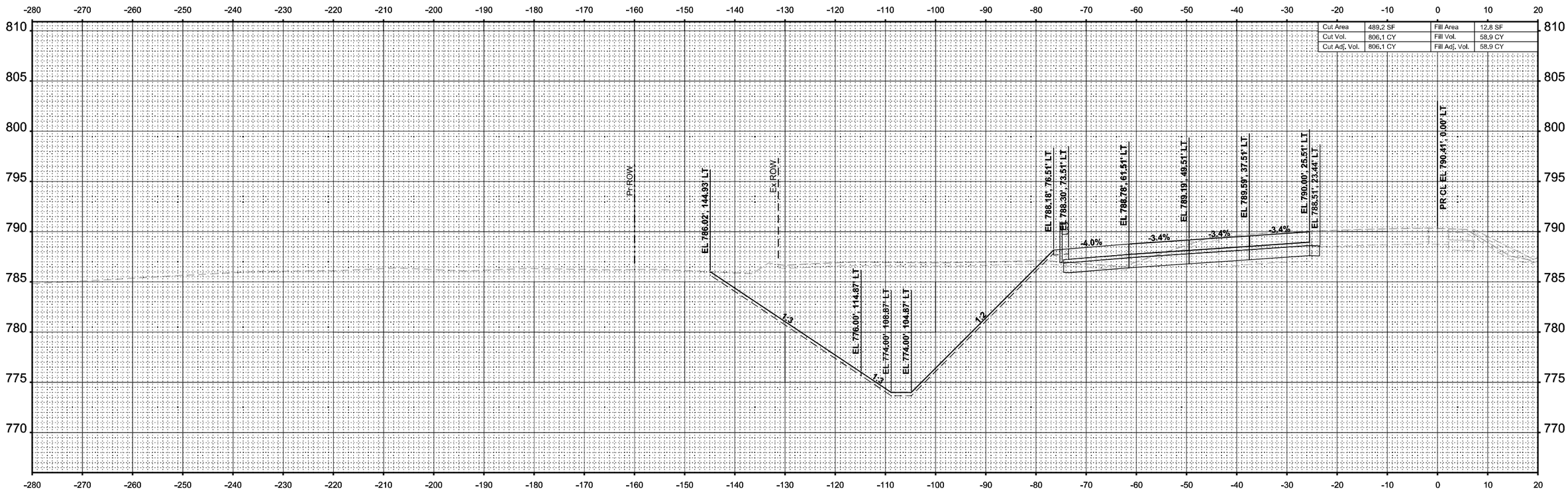

STA 2659+00.00

ORIGINAL SURVEY		BY	DATE
	SURVEYED		
	PLOTTED		
NOTE BOOK	TEMPLATE		
	AREAS		
Sheet	AREAS CHECKED		

MODEL: I-39 Mainline Stage 1 - XS - 2659+00.00
FILE NAME: c:\pwwordir\benesch projects\projects\d0173808\D264C24-MIL-I-39-Stage-1-XS.dgn

benesch
Alfred Benesch & Company
35 W Wacker Drive, Suite 3300
Chicago, Illinois 60601
312-565-0450 Job No. 10800.00

USER NAME = agibson		DESIGNED - T. VOGLER		REVISED -	
		DRAWN - T. VOGLER		REVISED -	
PLOT SCALE = $SCALE$		CHECKED - J. TARDY		REVISED -	
PLOT DATE = 2/7/2025		DATE - 02/27/24		REVISED -	

STATE OF ILLINOIS
DEPARTMENT OF TRANSPORTATION

CROSS SECTIONS - I-39 SB
STAGE 1

SCALE: 1"=10' | SHEET 62 OF 195 SHEETS | STA. 2659+00.00 | TO STA. 2659+00.00

F.A.I RTE.	SECTION	COUNTY	TOTAL SHEETS	SHEET NO.
*	(201-3)R & (4-1.5)R	WINNEBAGO	1685	1094
		CONTRACT NO. 64C24		
	ILLINOIS	FED. AID PROJECT		

* FAI ROUTE 39 (I-39) & FAP 301 (US 20)

FINAL SURVEY		BY	DATE
NOTE BOOK	SURVEYED		
NO.	PLOTTED		
	TEMPLATE		
	AREAS		
	AREAS CHECKED		

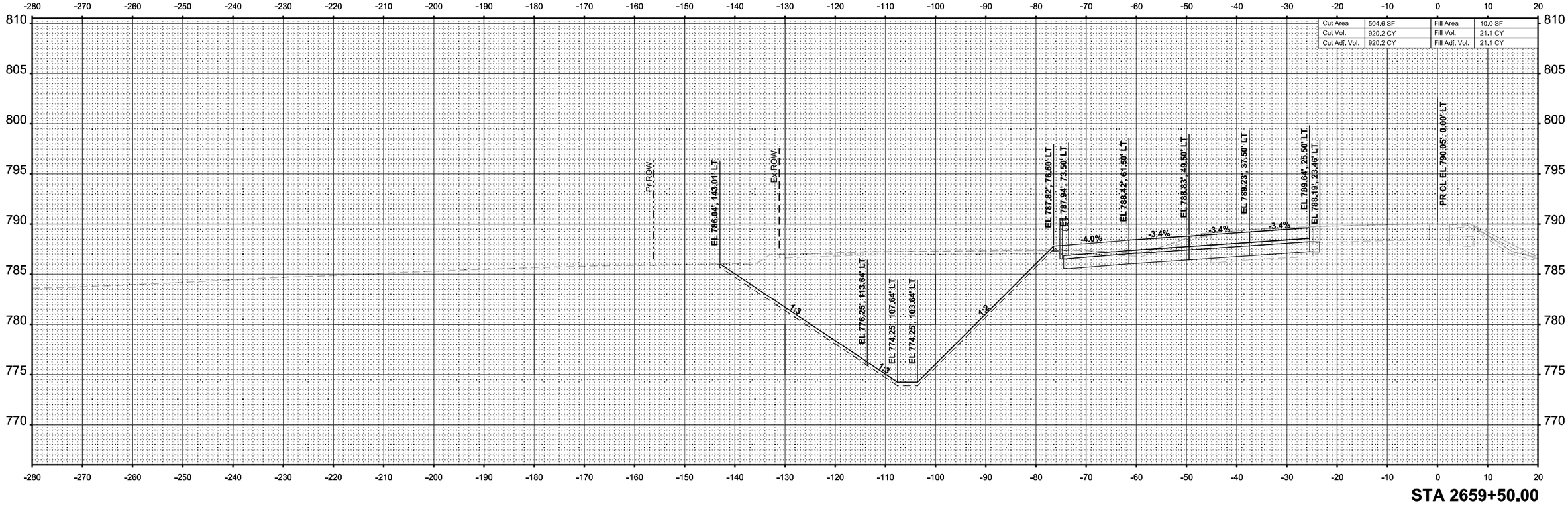

STA 2659+50.00

ORIGINAL SURVEY		BY	DATE
NOTE BOOK	SURVEYED		
NO.	PLOTTED		
	TEMPLATE		
	AREAS		
	AREAS CHECKED		

MODEL: I-39 Mainline Stage 1 - XS - 2659+50.00 (Sheet)
FILE NAME: c:\pwworkdir\benesch projects\projects\d0173808\D264C24-MI-I-39-Stage-1-XS.dgn

benesch
Alfred Benesch & Company
35 W Wacker Drive, Suite 3200
Chicago, Illinois 60601
312-565-0450 Job No. 10800.00

USER NAME = agibson		DESIGNED - T. VOGLER	REVISED -		
		DRAWN - T. VOGLER	REVISED -		
PLOT SCALE = $SCALE$		CHECKED - J. TARDY	REVISED -		
PLOT DATE = 2/7/2025		DATE - 02/27/24	REVISED -		

STATE OF ILLINOIS
DEPARTMENT OF TRANSPORTATION

CROSS SECTIONS - I-39 SB
STAGE 1

SCALE: 1"=10' | SHEET 63 OF 195 SHEETS | STA. 2659+50.00 | TO STA. 2659+50.00

F.A.I RTE.	SECTION	COUNTY	TOTAL SHEETS	SHEET NO.
*	(201-3)R & (4-1.5)R	WINNEBAGO	1685	1095
		CONTRACT NO. 64C24		
	ILLINOIS	FED. AID PROJECT		

* FAI ROUTE 39 (I-39) & FAP 301 (US 20)

FINAL SURVEY		BY	DATE
NOTE BOOK	SURVEYED		
NO.	PLOTTED		
	TEMPLATE		
	AREAS		
	AREAS CHECKED		

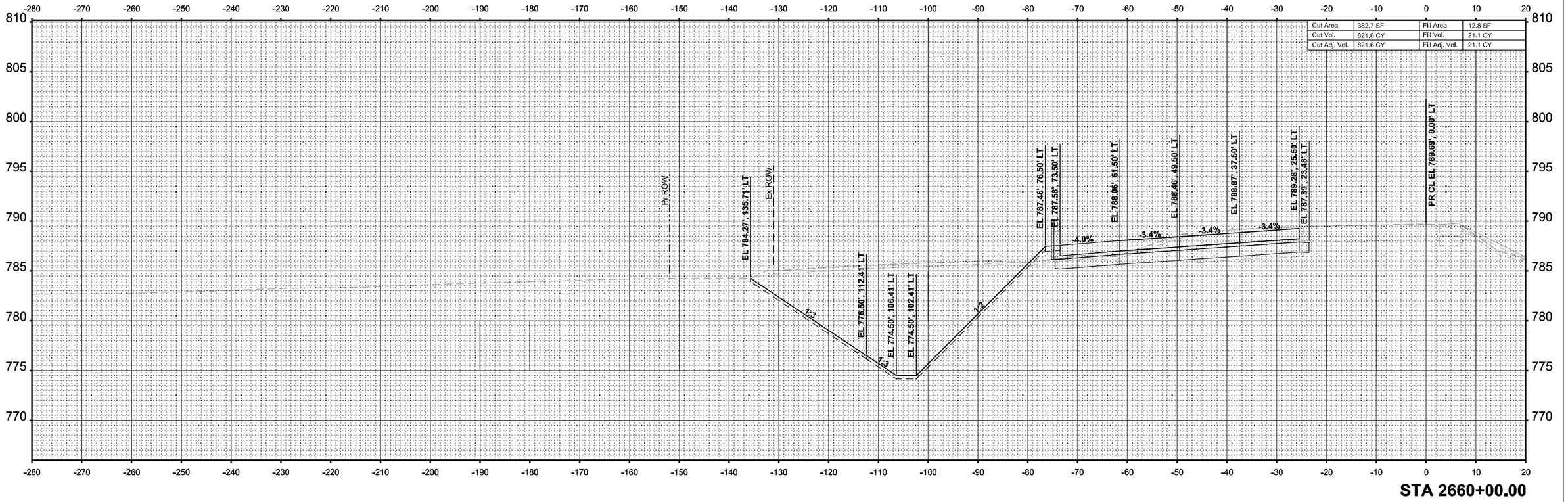

STA 2660+00.00

ORIGINAL SURVEY		BY	DATE
NOTE BOOK	SURVEYED		
	PLOTTED		
	TEMPLATE		
	AREAS		
	AREAS CHECKED		

MODEL: I-39 Mainline Stage 1 - XS - 2660+00.00 (Sheet)
FILE NAME: c:\pwworkdir\benesch projects\projects\d0173808\D264C24-MI-I-39-Stage-1-XS.dgn

benesch
Alfred Benesch & Company
35 W Wacker Drive, Suite 3200
Chicago, Illinois 60601
312-565-0450 Job No. 10800.00

USER NAME = agibson		DESIGNED - T. VOGLER		REVISED -	
		DRAWN - T. VOGLER		REVISED -	
PLOT SCALE = $SCALE$		CHECKED - J. TARDY		REVISED -	
PLOT DATE = 2/7/2025		DATE - 02/27/24		REVISED -	

STATE OF ILLINOIS
DEPARTMENT OF TRANSPORTATION

CROSS SECTIONS - I-39 SB
STAGE 1

SCALE: 1"=10' | SHEET 64 OF 195 SHEETS | STA. 2660+00.00 | TO STA. 2660+00.00

* FAI ROUTE 39 (I-39) & FAP 301 (US 20)

F.A.I RTE.	SECTION	COUNTY	TOTAL SHEETS	SHEET NO.
*	(201-3)R & (4-1.5)R	WINNEBAGO	1685	1096
		CONTRACT NO. 64C24		
	ILLINOIS	FED. AID PROJECT		

FINAL SURVEY		BY	DATE
NOTE BOOK	SURVEYED		
	PLOTTED		
	TEMPLATE		
NO.	AREAS		
	AREAS CHECKED		

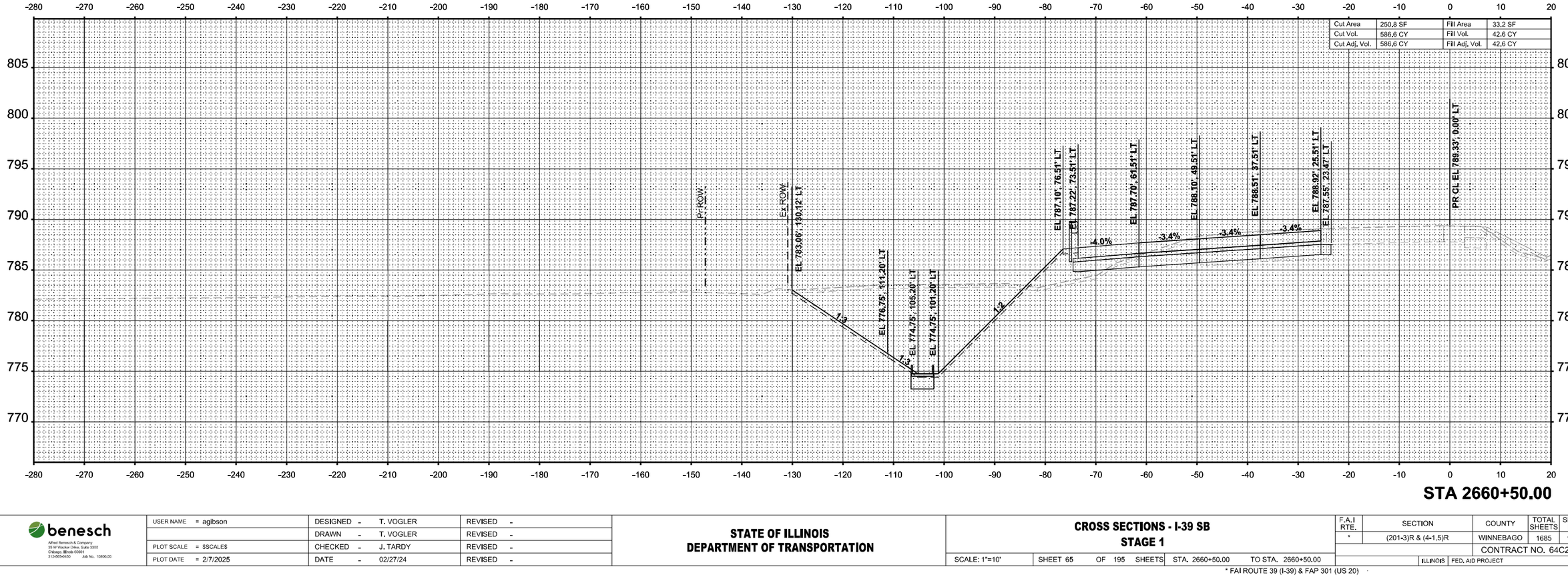

ORIGINAL SURVEY		BY	DATE
NOTE BOOK	SURVEYED		
	PLOTTED		
	TEMPLATE		
NO.	AREAS		
	AREAS CHECKED		

MODEL: I-39 Mainline Stage 1 - XS - 2660+50.00 (Sheet)
FILE NAME: c:\pwworkdir\benesch projects\projects\d0173808\D264C24-MIL-I-39-Stage-1-XS.dgn

benesch
Alfred Benesch & Company
35 W Wacker Drive, Suite 3300
Chicago, Illinois 60601
312-565-0450 Job No. 10800.00

USER NAME = agibson		DESIGNED - T. VOGLER	REVISED -	
		DRAWN - T. VOGLER	REVISED -	
PLOT SCALE = $SCALE$		CHECKED - J. TARDY	REVISED -	
PLOT DATE = 2/7/2025		DATE - 02/27/24	REVISED -	

STATE OF ILLINOIS
DEPARTMENT OF TRANSPORTATION

CROSS SECTIONS - I-39 SB
STAGE 1

SCALE: 1"=10' | SHEET 65 OF 195 SHEETS | STA. 2660+50.00 | TO STA. 2660+50.00

F.A.I RTE.	SECTION	COUNTY	TOTAL SHEETS	SHEET NO.
*	(201-3)R & (4-1.5)R	WINNEBAGO	1685	1097
		CONTRACT NO. 64C24		
		ILLINOIS	FED. AID PROJECT	

* FAI ROUTE 39 (I-39) & FAP 301 (US 20)

FINAL SURVEY		BY	DATE
NOTE BOOK	SURVEYED		
NO.	PLOTTED		
	TEMPLATE		
	AREAS		
	AREAS CHECKED		

ORIGINAL SURVEY		BY	DATE
NOTE BOOK	SURVEYED		
NO. (Sheet)	PLOTTED		
	TEMPLATE		
	AREAS		
	AREAS CHECKED		

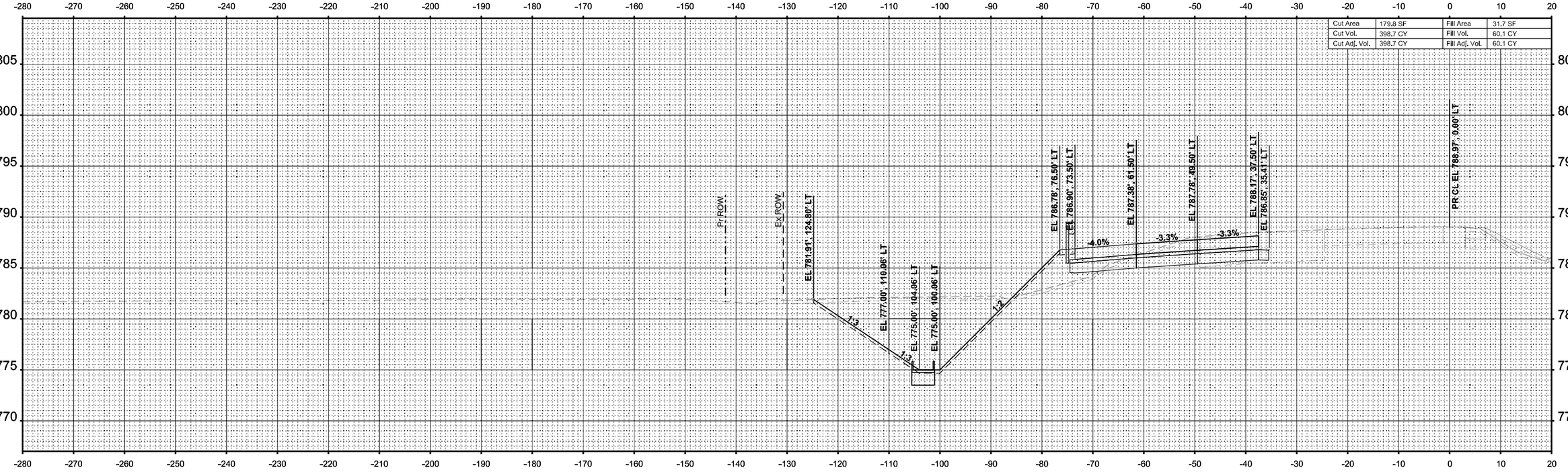

MODEL: I-39 Mainline Stage 1 - XS - 2661+00.00 (Sheet)
FILE NAME: c:\pwworld\benesch projects\projects\d0173808\D2642C24-MIL-I-39-Stage-1-XS.dgn

benesch
Alfred Benesch & Company
35 W Wacker Drive, Suite 3200
Chicago, Illinois 60601
312-565-0450 Job No. 10800.00

USER NAME = agibson		DESIGNED -	T. VOGLER	REVISED -	
		DRAWN -	T. VOGLER	REVISED -	
PLOT SCALE = $SCALE$		CHECKED -	J. TARDY	REVISED -	
PLOT DATE = 2/7/2025		DATE -	02/27/24	REVISED -	

STATE OF ILLINOIS
DEPARTMENT OF TRANSPORTATION

CROSS SECTIONS - I-39 SB
STAGE 1

SCALE: 1"=10' | SHEET 66 OF 195 SHEETS | STA. 2661+00.00 | TO STA. 2661+00.00

F.A.I RTE.	SECTION	COUNTY	TOTAL SHEETS	SHEET NO.
*	(201-3)R & (4-1,5)R	WINNEBAGO	1685	1098
		CONTRACT NO. 64C24		
		ILLINOIS	FED. AID PROJECT	

* FAI ROUTE 39 (I-39) & FAP 301 (US 20)

FINAL SURVEY		BY	DATE
NOTE BOOK	SURVEYED		
NO.____	PLOTTED		
	TEMPLATE		
	AREAS		
	AREAS CHECKED		

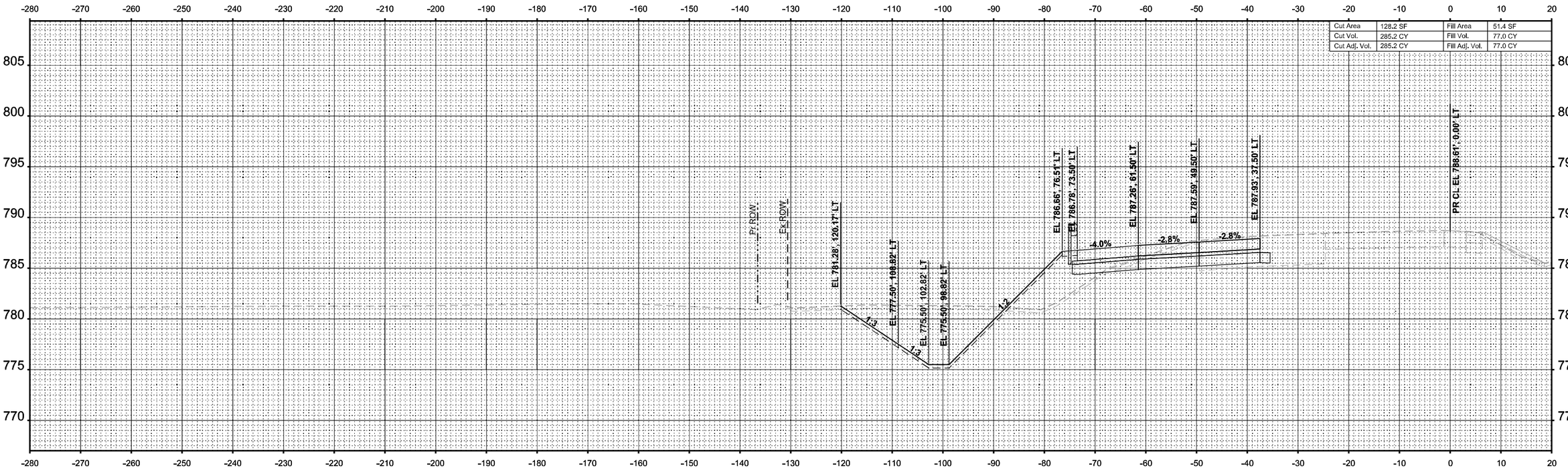

ORIGINAL SURVEY		BY	DATE
NOTE BOOK	SURVEYED		
Sheet	PLOTTED		
	TEMPLATE		
	AREAS		
	AREAS CHECKED		

MODEL: I-39 Mainline Stage 1 - XS - 2661+50.00 (Sheet)
FILE NAME: c:\pwworkdir\benesch projects\projects\d0173808\D2642C24+ML-I-39-Stage-1-XS.dgn

benesch
Alfred Benesch & Company
35 W Wacker Drive, Suite 3200
Chicago, Illinois 60601
312-565-0450 Job No. 10800.00

USER NAME = agibson	DESIGNED - T. VOGLER	REVISED -	**STATE OF ILLINOIS**	**CROSS SECTIONS - I-39 SB**	
	DRAWN - T. VOGLER	REVISED -	**DEPARTMENT OF TRANSPORTATION**	**STAGE 1**	
PLOT SCALE = $SCALE$	CHECKED - J. TARDY	REVISED -		SCALE: 1"=10' SHEET 67 OF 195 SHEETS STA. 2661+50.00 TO STA. 2661+50.00	
PLOT DATE = 2/7/2025	DATE - 02/27/24	REVISED -			

F.A.I RTE.	SECTION	COUNTY	TOTAL SHEETS	SHEET NO.
*	(201-3)R & (4-1.5)R	WINNEBAGO	1685	1099
		CONTRACT NO. 64C24		
	ILLINOIS	FED. AID PROJECT		

* FAI ROUTE 39 (I-39) & FAP 301 (US 20)

FINAL SURVEY		BY	DATE
	SURVEYED		
	PLOTTED		
NOTE BOOK	TEMPLATE		
	AREAS		
NO.	AREAS CHECKED		

ORIGINAL SURVEY		BY	DATE
	SURVEYED		
	PLOTTED		
NOTE BOOK	TEMPLATE		
	AREAS		
NO.	AREAS CHECKED		

MODEL: I-39 Mainline Stage 1 - XS - 2662+00.00 (Sheet)
FILE NAME: c:\pwworkdir\benesch projects\projects\d0173808\D264C24-ML-I-39-Stage-1-XS.dgn

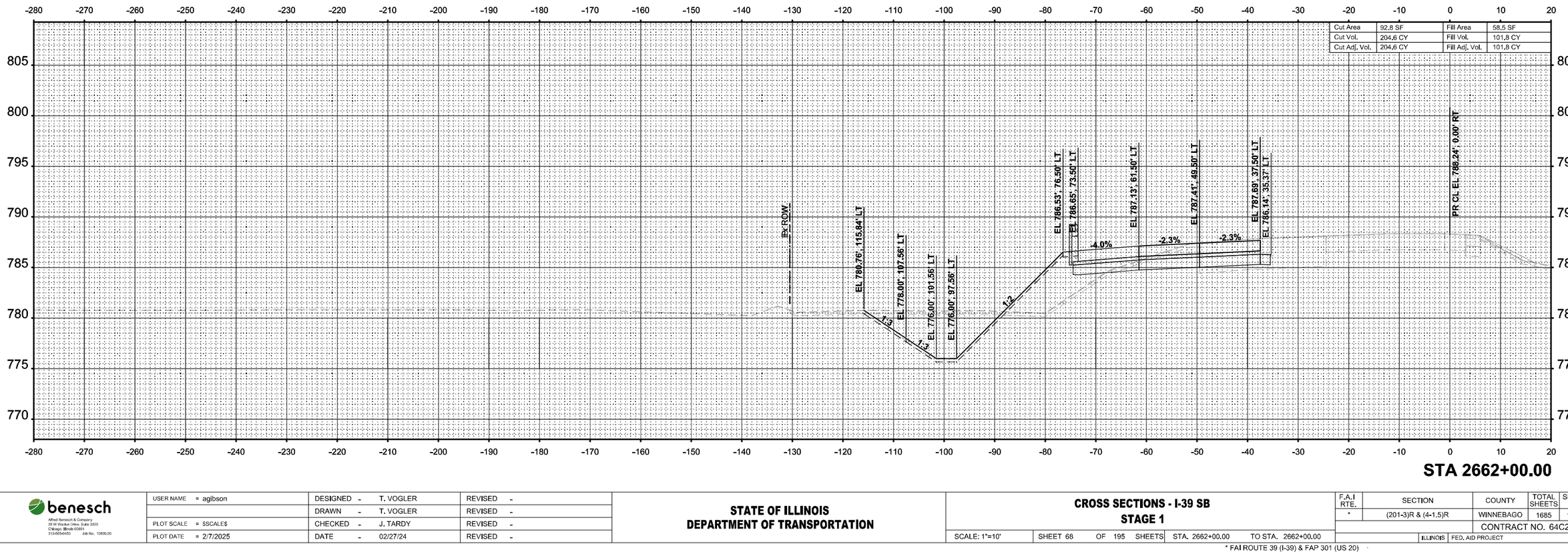

benesch	USER NAME = agibson	DESIGNED - T. VOGLER	REVISED -	
Alfred Benesch & Company 35 W Wacker Drive, Suite 3200 Chicago, Illinois 60601 312-565-0450 Job No. 10800.00		DRAWN - T. VOGLER	REVISED -	
	PLOT SCALE = $SCALE$	CHECKED - J. TARDY	REVISED -	
	PLOT DATE = 2/7/2025	DATE - 02/27/24	REVISED -	

STATE OF ILLINOIS
DEPARTMENT OF TRANSPORTATION

CROSS SECTIONS - I-39 SB
STAGE 1

SCALE: 1"=10' | SHEET 68 OF 195 SHEETS | STA. 2662+00.00 | TO STA. 2662+00.00

F.A.I RTE.	SECTION	COUNTY	TOTAL SHEETS	SHEET NO.
*	(201-3)R & (4-1.5)R	WINNEBAGO	1685	1100
		CONTRACT NO. 64C24		
	ILLINOIS	FED. AID PROJECT		

* FAI ROUTE 39 (I-39) & FAP 301 (US 20)