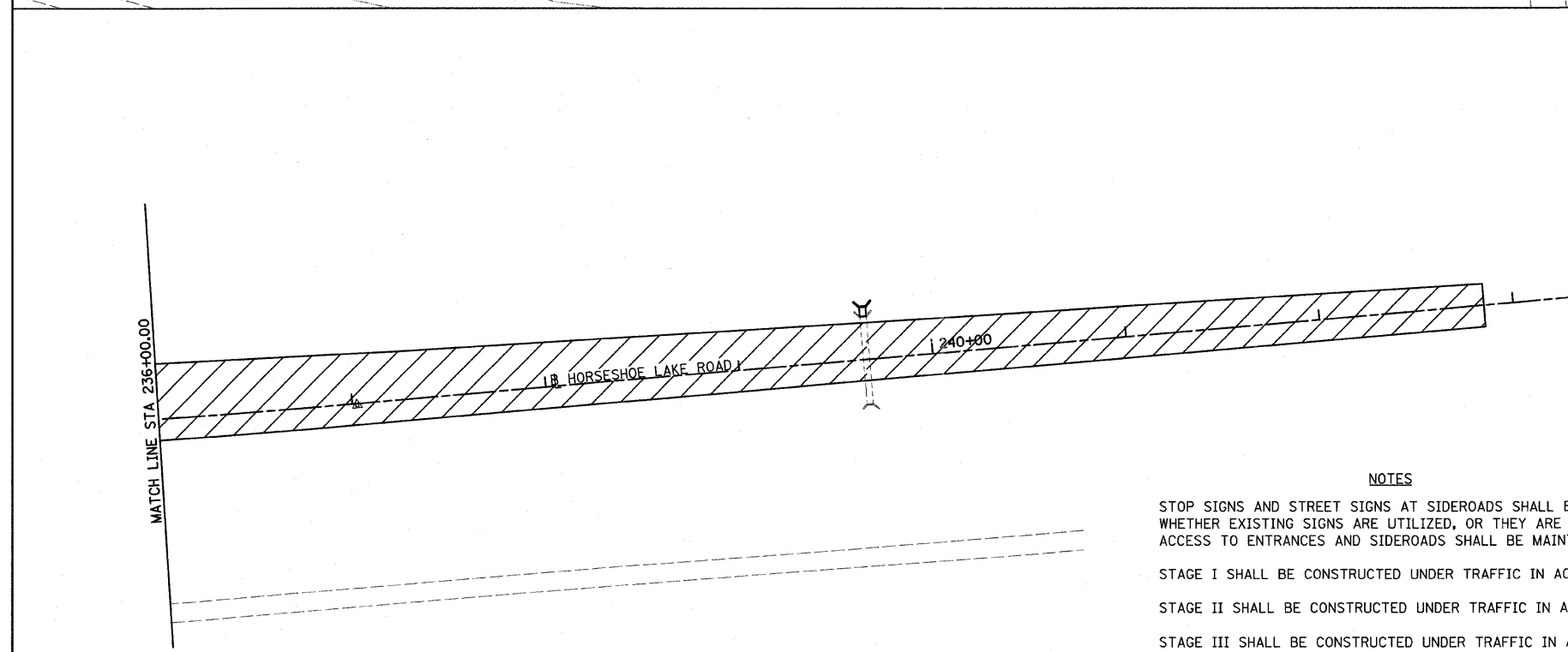
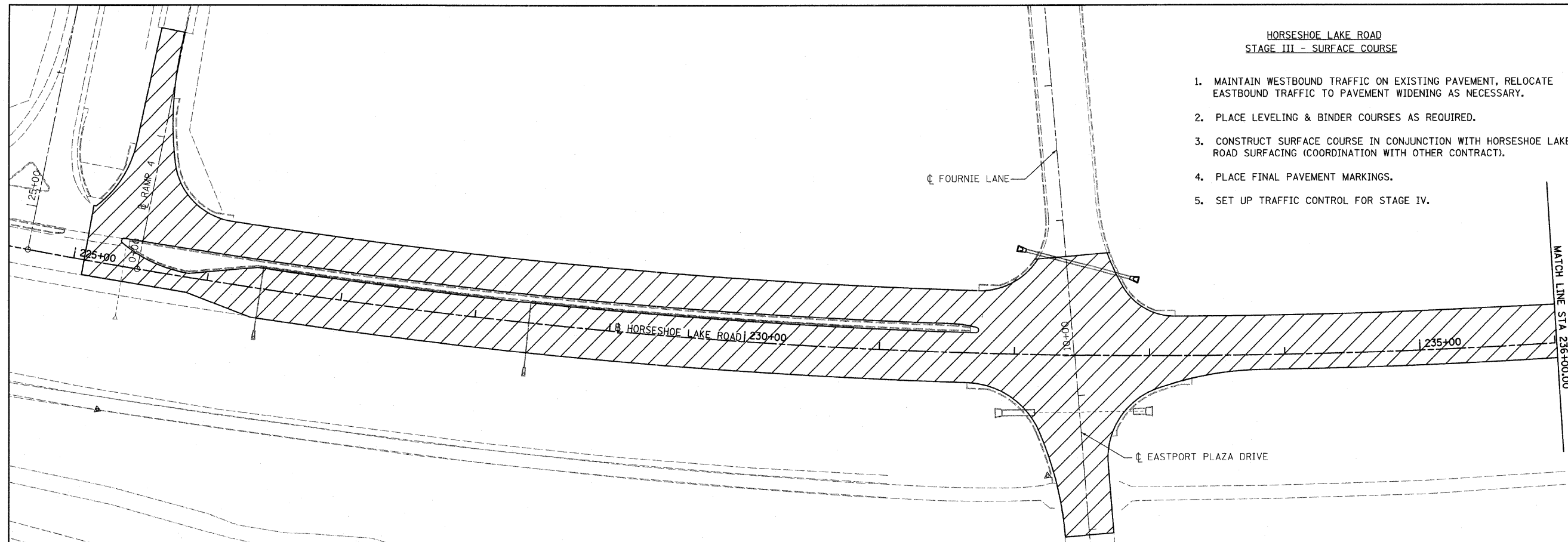


HORSESHOE LAKE ROAD  
STAGE III - SURFACE COURSE

1. MAINTAIN WESTBOUND TRAFFIC ON EXISTING PAVEMENT, RELOCATE EASTBOUND TRAFFIC TO PAVEMENT WIDENING AS NECESSARY.
2. PLACE LEVELING & BINDER COURSES AS REQUIRED.
3. CONSTRUCT SURFACE COURSE IN CONJUNCTION WITH HORSESHOE LAKE ROAD SURFACING (COORDINATION WITH OTHER CONTRACT).
4. PLACE FINAL PAVEMENT MARKINGS.
5. SET UP TRAFFIC CONTROL FOR STAGE IV.



NOTES

STOP SIGNS AND STREET SIGNS AT SIDEROADS SHALL BE ADJUSTED AND MAINTAINED WHETHER EXISTING SIGNS ARE UTILIZED, OR THEY ARE FURNISHED BY THE CONTRACTOR. ACCESS TO ENTRANCES AND SIDEROADS SHALL BE MAINTAINED AT ALL TIMES.

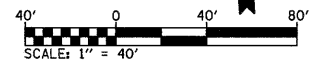
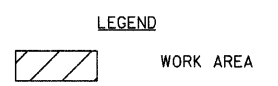
STAGE I SHALL BE CONSTRUCTED UNDER TRAFFIC IN ACCORDANCE WITH STD. 701326

STAGE II SHALL BE CONSTRUCTED UNDER TRAFFIC IN ACCORDANCE WITH STD. 701701.

STAGE III SHALL BE CONSTRUCTED UNDER TRAFFIC IN ACCORDANCE WITH STD. 701306

STAGE IV SHALL BE CONSTRUCTED UNDER TRAFFIC IN ACCORDANCE WITH STD. 701326

THE CONTRACTOR SHALL MAINTAIN DRAINAGE THROUGHOUT THE STAGE CONSTRUCTION.



FILE NAME = H:\P\25004\Technical Production\Civil\W07

USER NAME = @USER@  
7\Microstation\stg003.dgn  
PLOT SCALE = 40.0000' / IN.  
PLOT DATE = 3/14/2008

DESIGNED -	REVISED -
DRAWN -	REVISED -
CHECKED -	REVISED -
DATE -	REVISED -

STATE OF ILLINOIS  
DEPARTMENT OF TRANSPORTATION

SUGGESTED STAGING  
STAGE III HIGHWAY CONSTRUCTION

SCALE: 1" = 40' SHEET NO. 3 OF 4 SHEETS STA. TO STA.

F.A.U. RTE.	SECTION	COUNTY	TOTAL SHEETS	SHEET NO.
9111	73-15TS	MADISON	64	19
FED. ROAD DIST. NO. ILLINOIS FED. AID PROJECT			CONTRACT NO. 76B22	