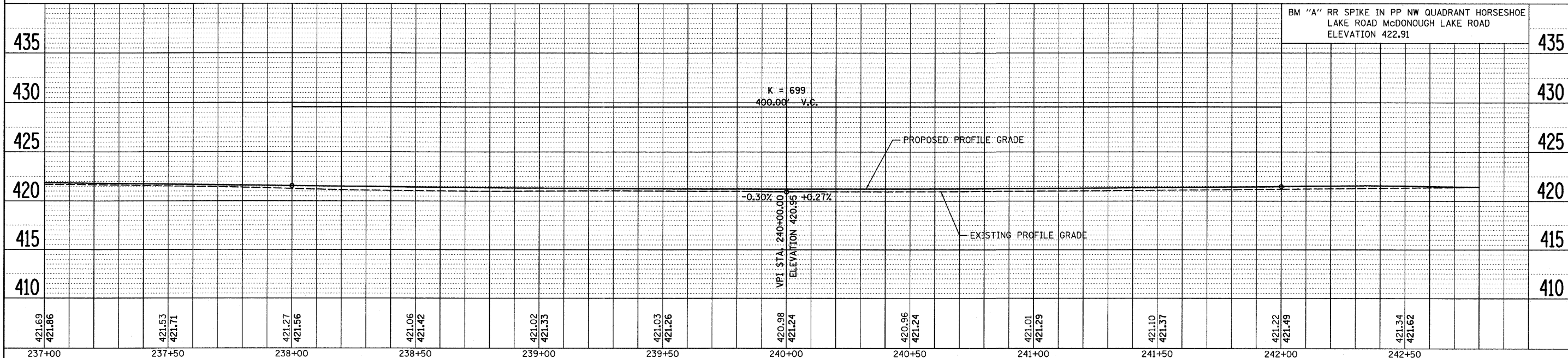
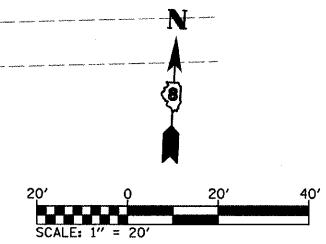
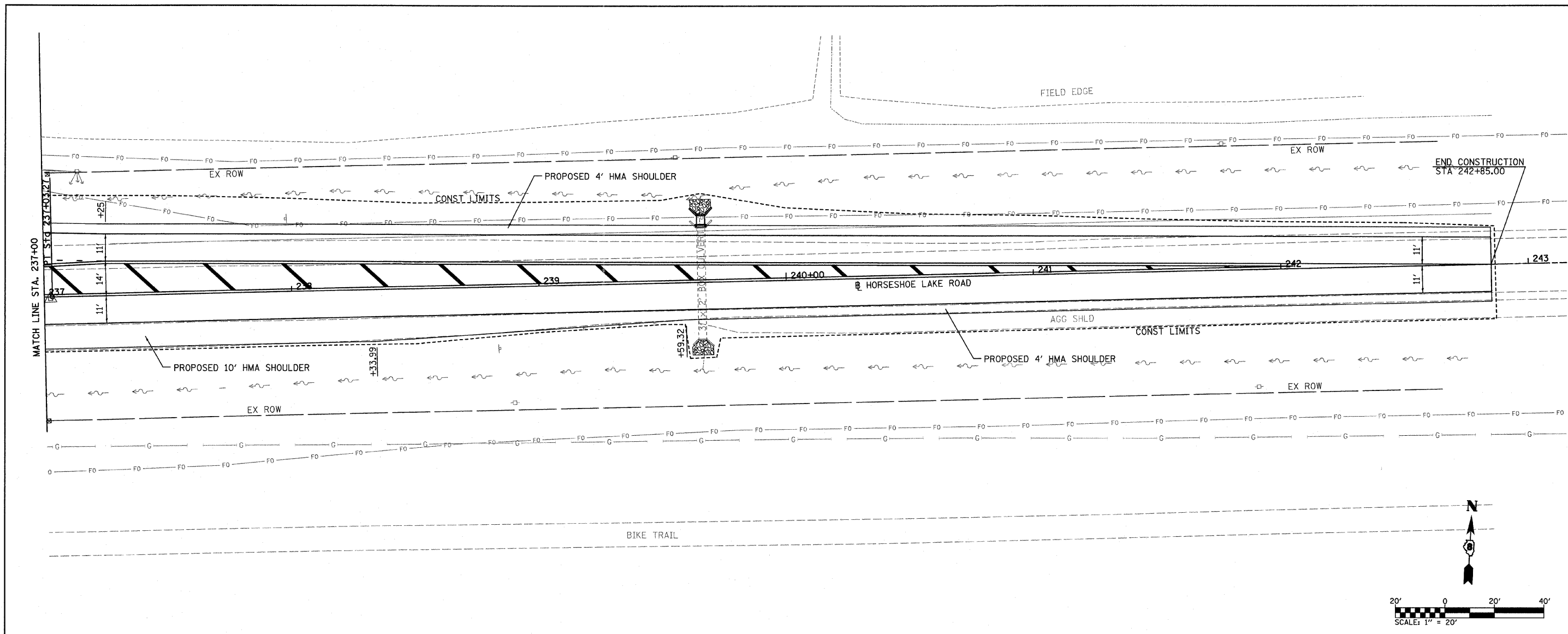


PLAN	SURVEYED	DATE
	PLOTTED	BY
	CHECKED	
	DATE	
	NO. OF DAYS CHECKED	
	CAD FILE NAME	

PROFILE	SURVEYED	DATE
	PLOTTED	BY
	CHECKED	
	DATE	
	NO. OF DAYS CHECKED	
	STRUCTURE NOTATION CHFD	



FILE NAME = H:\P\25004\Technical Production\Civil\W017	USER NAME = #USER# Microstation\Plinoe2b.dgn	DESIGNED -	REVISIONS	STATE OF ILLINOIS DEPARTMENT OF TRANSPORTATION		HORSESHOE LAKE ROAD PLAN & PROFILE SHEETS		F.A.U. RTE. 9111	SECTION 73-15TS	COUNTY MADISON	TOTAL SHEETS 64	SHEET NO. 15			
PLOT SCALE = 20.0000' / IN.	DATE = 3/14/2008	DRAWN -	REVISIONS					SCALE: 1" = 20'		SHEET NO. 3 OF 3 SHEETS		STA. 237+00.00 TO STA. 243+00.00		CONTRACT NO. 76B22	
		CHECKED -	REVISIONS												
		DATE -	REVISIONS												