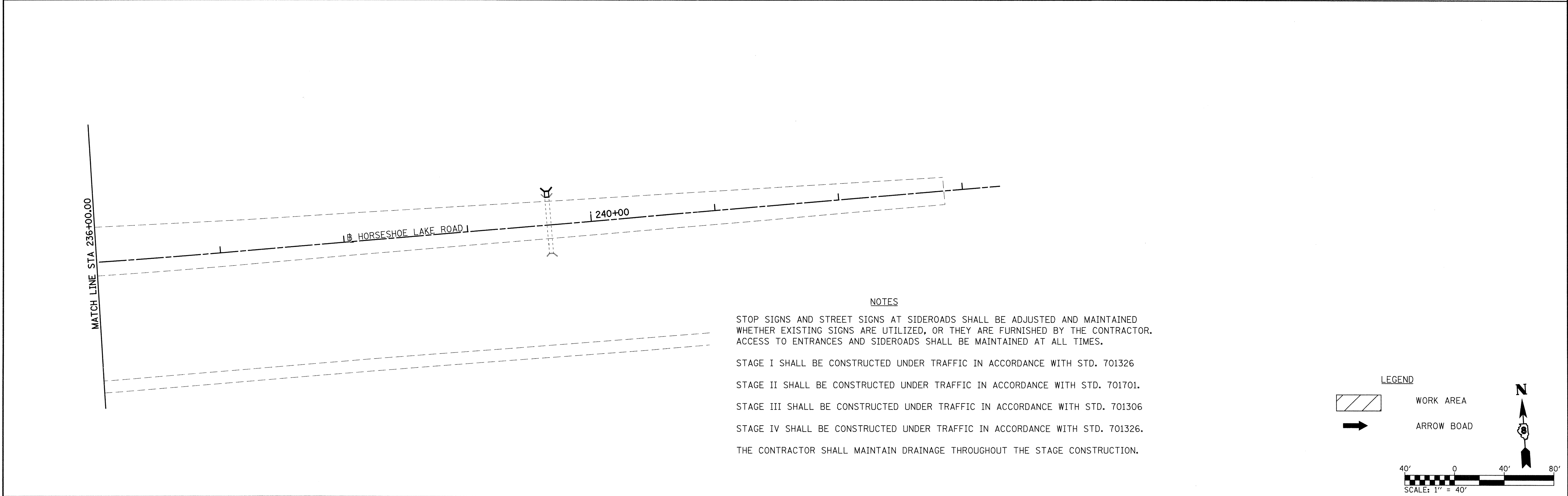


HORSESHOE LAKE ROAD
STAGE II - MEDIAN & PAVEMENT REMOVAL

1. MAINTAIN TRAFFIC ON EXISTING PAVEMENT, RELOCATING TRAFFIC ONTO PAVEMENT WIDENING AS NECESSARY FOR PAVING OPERATIONS.
2. SAW CUT & REMOVE MEDIAN & PAVEMENT AS REQUIRED.
3. CONSTRUCT INLETS AND REMAINING STORM SEWER. REMOVE THE EXISTING PAVEMENT, AS REQUIRED TO CONSTRUCTED THE STORM SEWER, AND PERFORMED THE PAVEMENT PATCHING.
4. CONSTRUCT NEW MEDIAN & PAVEMENT WIDENING AS REQUIRED.
5. SET UP TRAFFIC CONTROL FOR STAGE III.



NOTES

STOP SIGNS AND STREET SIGNS AT SIDEROADS SHALL BE ADJUSTED AND MAINTAINED WHETHER EXISTING SIGNS ARE UTILIZED, OR THEY ARE FURNISHED BY THE CONTRACTOR. ACCESS TO ENTRANCES AND SIDEROADS SHALL BE MAINTAINED AT ALL TIMES.

STAGE I SHALL BE CONSTRUCTED UNDER TRAFFIC IN ACCORDANCE WITH STD. 701326

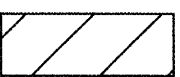

STAGE II SHALL BE CONSTRUCTED UNDER TRAFFIC IN ACCORDANCE WITH STD. 701701.

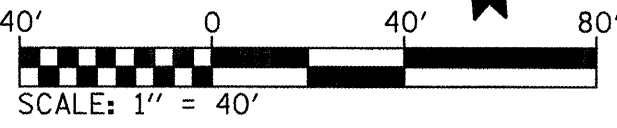
STAGE III SHALL BE CONSTRUCTED UNDER TRAFFIC IN ACCORDANCE WITH STD. 701306

STAGE IV SHALL BE CONSTRUCTED UNDER TRAFFIC IN ACCORDANCE WITH STD. 701326.

THE CONTRACTOR SHALL MAINTAIN DRAINAGE THROUGHOUT THE STAGE CONSTRUCTION.

LEGEND

-  WORK AREA
-  ARROW BOARD



FILE NAME = D:\stg\002.dgn	USER NAME = conoverpj	DESIGNED -	REVISED - 7/14/08	STATE OF ILLINOIS DEPARTMENT OF TRANSPORTATION	SUGGESTED STAGING STAGE II HIGHWAY CONSTRUCTION			F.A.U. RTE.	SECTION	COUNTY	TOTAL SHEETS	SHEET NO.
		DRAWN -	REVISED -					9111	73-15TS	MADISON	64	18
	PLOT SCALE = 40.0000 ' / IN.	CHECKED -	REVISED -					CONTRACT NO. 76B22				
	PLOT DATE = 7/16/2008	DATE -	REVISED -					SCALE: 1" = 40'	SHEET NO. 2 OF 4	SHEETS	STA.	TO STA.