BRIDGE APPROACH SHOULDER DRAINS					
LOCATION	LT/RT	T.O.G. FLOW LINE	INLET INV.	USPC	DSFL
102+39.50	LT	579.04	577.04	577.11	576.89
102+39.50	RT	579.04	577.04	577.11	576.89
106+42.50	LT	579.00	577.00	577.07	576.85
106+42.50	RT	579.00	577.00	577.07	576.85

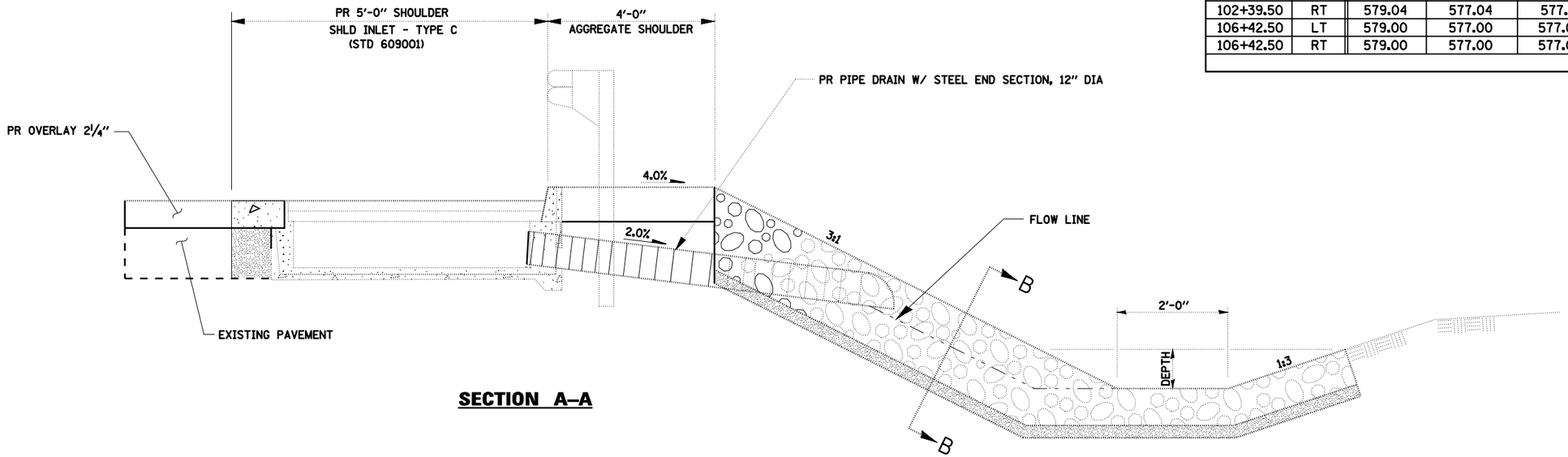

SECTION A–A

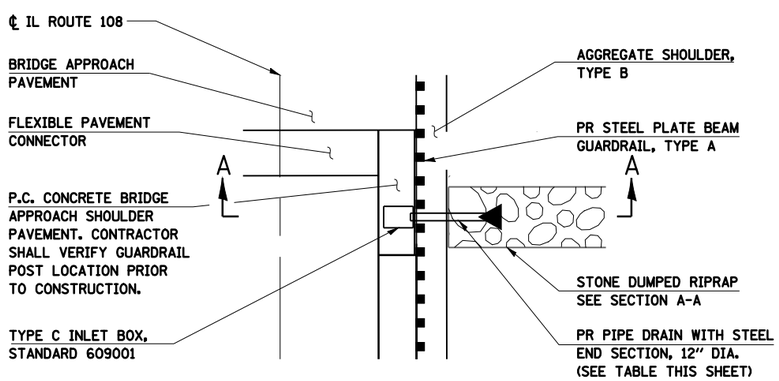

PLAN

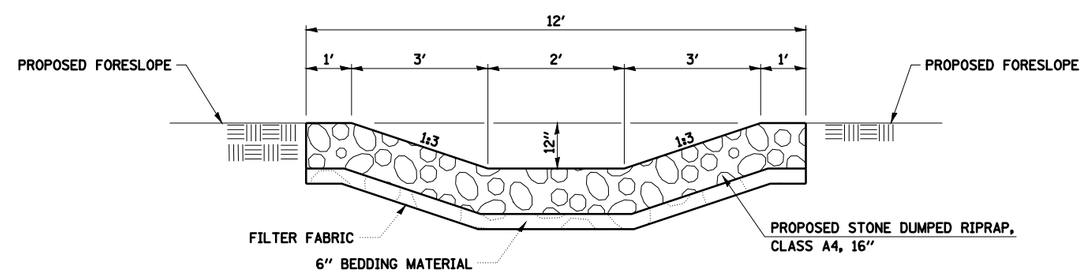

SECTION B–B

NOTE:

SEE STD 609001 FOR BRIDGE APPROACH SHOULDER DRAIN DETAILS IN ADDITION TO DETAILS ON THIS SHEET.

FILE NAME = C:\Projects\d653603\ie_final\8006det_04.dgn	USER NAME = laughlnrl	DESIGNED -	REVISED -
		DRAWN -	REVISED -
	PLOT SCALE = 20.0000 ' / IN.	CHECKED -	REVISED -
	PLOT DATE = May-15-2008 03:17:00PM	DATE -	REVISED -

STATE OF ILLINOIS
DEPARTMENT OF TRANSPORTATION

BRIDGE APPROACH SHOULDER PAVEMENT DRAIN DETAIL

SCALE: | SHEET NO. OF SHEETS | STA. TO STA.

F.A.P. RTE.	SECTION	COUNTY	TOTAL SHEETS	SHEET NO.
769	110B-2	MACOUPIN	98	31

CONTRACT NO. 72813

FED. ROAD DIST. NO. 6 | ILLINOIS | FED. AID PROJECT