

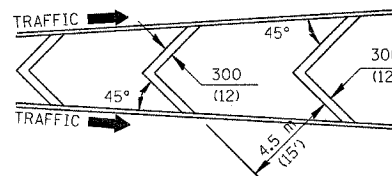
F.A.P. RTE.	SECTION	COUNTY	TOTAL SHEETS	SHEET NO.
326	(111CS) W&RS-21	GRUNDY	85	38
STA. 26+00.00		TO STA. 31+10.00		
FED. ROAD DIST. NO. 1		ILLINOIS FED. AID PROJECT		

**TYPICAL PAVEMENT MARKING LEGEND**

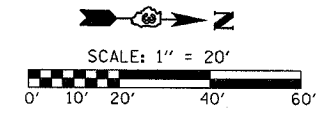
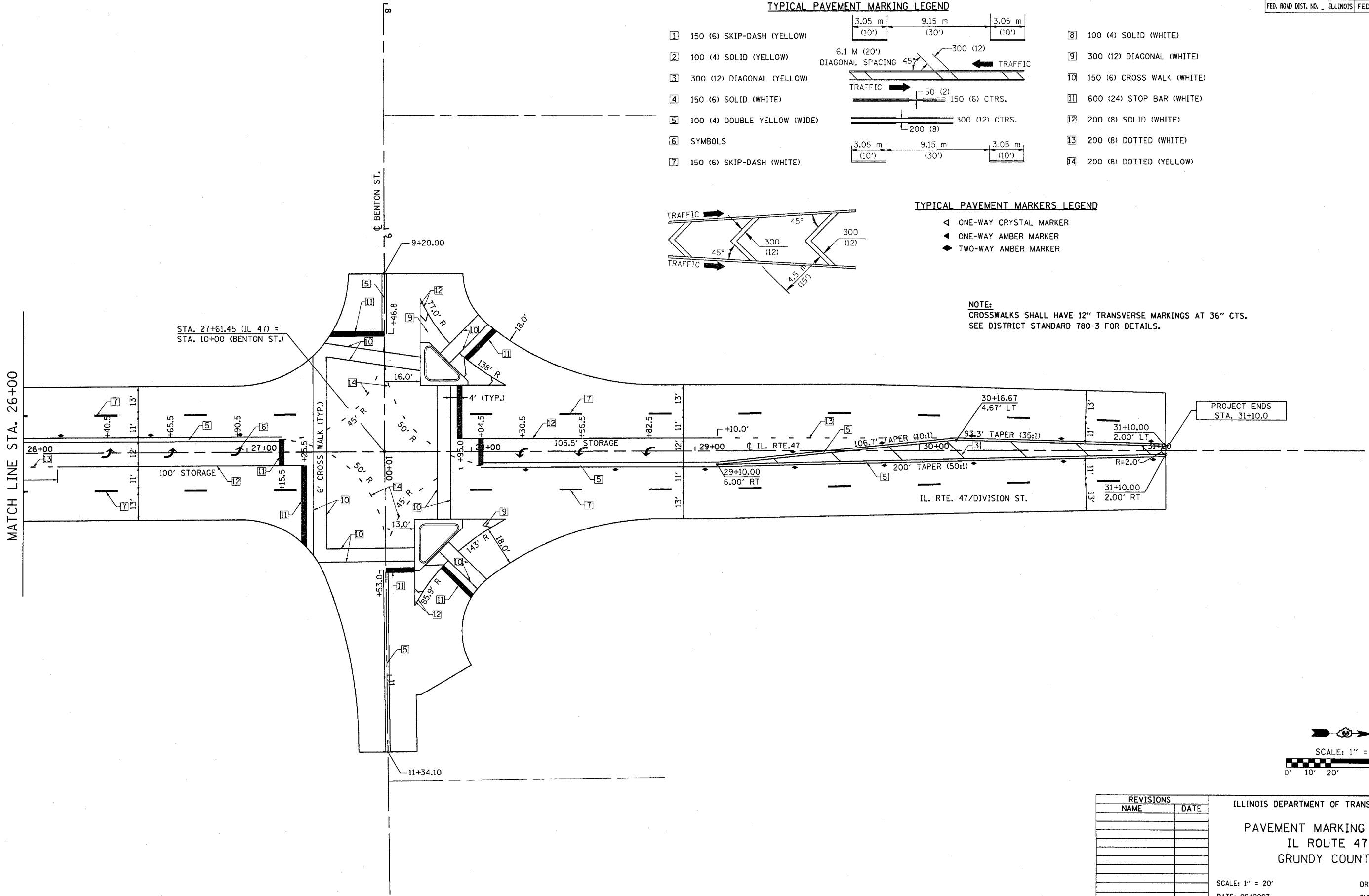
- |                                |  |                               |
|--------------------------------|--|-------------------------------|
| 1 150 (6) SKIP-DASH (YELLOW)   |  | 8 100 (4) SOLID (WHITE)       |
| 2 100 (4) SOLID (YELLOW)       |  | 9 300 (12) DIAGONAL (WHITE)   |
| 3 300 (12) DIAGONAL (YELLOW)   |  | 10 150 (6) CROSS WALK (WHITE) |
| 4 150 (6) SOLID (WHITE)        |  | 11 600 (24) STOP BAR (WHITE)  |
| 5 100 (4) DOUBLE YELLOW (WIDE) |  | 12 200 (8) SOLID (WHITE)      |
| 6 SYMBOLS                      |  | 13 200 (8) DOTTED (WHITE)     |
| 7 150 (6) SKIP-DASH (WHITE)    |  | 14 200 (8) DOTTED (YELLOW)    |

**TYPICAL PAVEMENT MARKERS LEGEND**

- ◁ ONE-WAY CRYSTAL MARKER
- ◄ ONE-WAY AMBER MARKER
- ◆ TWO-WAY AMBER MARKER



**NOTE:**  
CROSSWALKS SHALL HAVE 12" TRANSVERSE MARKINGS AT 36" CTS.  
SEE DISTRICT STANDARD 780-3 FOR DETAILS.



REVISIONS	
NAME	DATE

ILLINOIS DEPARTMENT OF TRANSPORTATION  
**PAVEMENT MARKING PLANS**  
 IL ROUTE 47  
 GRUNDY COUNTY  
 SCALE: 1" = 20'  
 DATE: 09/2007  
 DRAWN BY: KHH  
 CHECKED BY: FML

PLOT DATE = Feb. 08, 2008 - 08:44:00 AM  
 FILE NAME = c:\projects\pavement\phase 2\pavement\sheet38.dgn  
 PLOT SCALE = 28.0000' / IN.  
 USER NAME = schwenker