

F.A. RT. NO.	SECTION	COUNTY	TOTAL SHEETS	SHEET NO.
326	*	GRUNDY	85	1

• (111 CS)W&RS-2, I

**INDEX OF SHEETS**

- 1 COVER SHEET
- 2 GENERAL NOTES, COMMITMENTS, & LEGEND
- 3-7 SUMMARY OF QUANTITIES
- 8-12 SCHEDULE OF QUANTITIES
- 13-14 TYPICAL SECTIONS
- 15 ALIGNMENT, TIES, AND BENCHMARKS
- 16-17 REMOVAL PLANS
- 18-21 PLAN AND PROFILE SHEETS
- 22-25 DRAINAGE AND EROSION CONTROL PLANS
- 26-27 ROW PLANS
- 28-30 STAGING PLANS
- 31-35 INTERSECTION DETAILS
- 36-38 PAVEMENT MARKING PLANS
- 39-52 TRAFFIC SIGNAL PLANS
- 53-63 DISTRICT DETAILS
- 64-85 CROSS SECTIONS

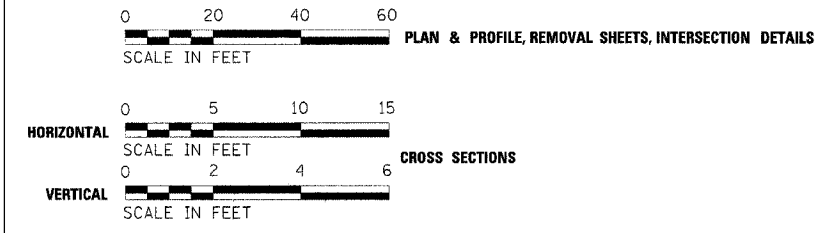
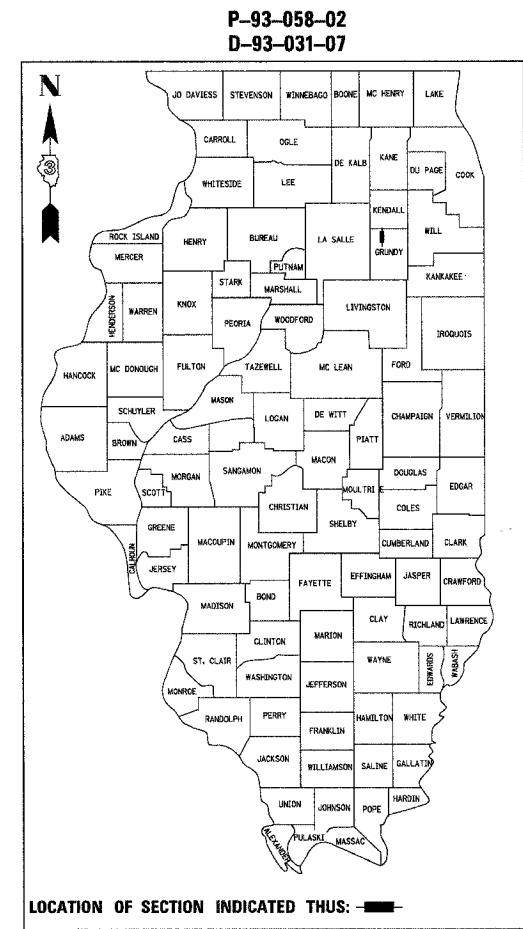
**HIGHWAY STANDARDS**

000001-05	701301-02	876001
001006	701311-02	877001-03
280001-04	701602-03	877011-03
424001-05	701606-05	878001-06
442201-03	701701-05	880001
602301-01	701801-03	880006
602306-01	701901	886001
602401-01	720001	886006
602406-02	720006-01	BLR 17-3
602601-01	720016-01	
602701-01	729001	
604001-02	780001-01	
604006-02	781001-02	
604041-01	805001	
606001-03	814001-01	
606301-03	814006-01	
666001	857001	
701101-01	862001	
701106-01	873001-01	

**STATE OF ILLINOIS**  
**DEPARTMENT OF TRANSPORTATION**  
**DIVISION OF HIGHWAYS**  
**PROPOSED**  
**HIGHWAY PLANS**  
**FAP 326 (IL 47)**  
**SECTION (111 CS)W&RS-2, I**  
**PROJECT HSIF F0326 (070)**  
**GRUNDY COUNTY**

C - 93 - 071 - 07

ADD BI-DIRECTIONAL LANE, W&RS, TRAFFIC SIGNALS, C&G  
FROM BENTON STREET TO MAIN STREET IN MORRIS



FULL SIZE PLANS HAVE BEEN PREPARED USING STANDARD ENGINEERING SCALES, REDUCED SIZED PLANS WILL NOT CONFORM TO STANDARD SCALES, IN MAKING MEASUREMENTS ON REDUCED PLANS, THE ABOVE SCALES MAY BE USED.

MICROFILMED \_\_\_\_\_  
 REEL NUMBER \_\_\_\_\_  
 AWARDED \_\_\_\_\_  
 RESIDENT ENGINEER \_\_\_\_\_  
 AS BUILT CHANGES WERE MADE  
 ON THE FOLLOWING SHEETS \_\_\_\_\_

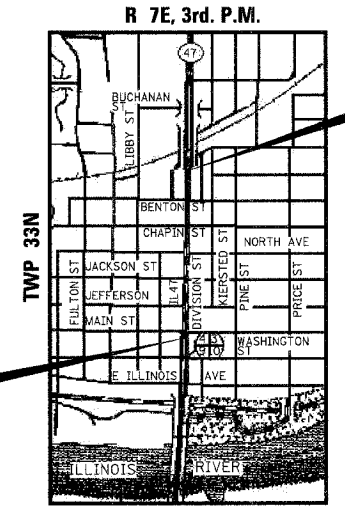
JULIE 1-800-892-0123

DISTRICT 3 NO. (815) 434-6131

PROJECT ENGINEER: DAVID BROVIK  
 UNIT CHIEF: MARK JONES  
 TOWNSHIP: MORRIS

CONTRACT NO. 66720

PROJECT BEGINS  
STA. 10 + 56.34



LOCATION MAP  
NOT TO SCALE

PROJECT ENDS  
STA. 31 + 10.00

GROSS LENGTH = 2053.66 FT. = .389 MI.  
 NET LENGTH = 2053.66 FT. = .389 MI.



PREPARED BY:  
LIN ENGINEERING, LTD.  
CHATHAM, ILLINOIS 62629  
(217) 483-4168

*Fred Lin*

FRED M. LIN, P.E.  
ILLINOIS REGISTERED ENGINEER NO. 062-056704  
REGISTRATION EXPIRES NOV. 30, 2009

OTHER PRINCIPAL ARTERIAL  
FUNCTION CLASSIFICATION  
2012 ADT = 30600  
P.V. = 92.6% S.U. = 3.3% M.U. = 4.1%

STATE OF ILLINOIS  
DEPARTMENT OF TRANSPORTATION  
DIVISION OF HIGHWAYS

SUBMITTED \_\_\_\_\_ 20 \_\_\_\_\_

*Debra Ryan*  
DEPUTY DIRECTOR OF HIGHWAYS, REGION ENGINEER

*March 24, 2008*  
*Cree E. Harrel*  
ENGINEER OF DESIGN AND ENVIRONMENT

*March 24, 2008*  
*Christine M. Reed*  
DIRECTOR OF HIGHWAYS, CHIEF ENGINEER

PRINTED BY THE AUTHORITY  
OF THE STATE OF ILLINOIS

DATE-TIME\*  
DBN-SPEC\*