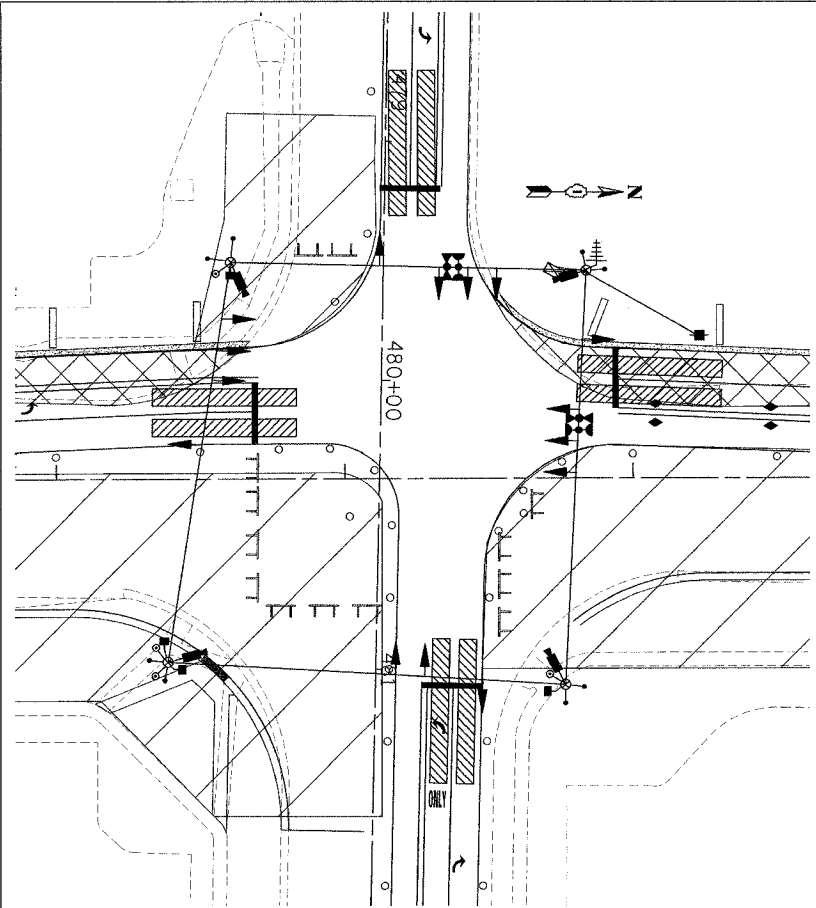


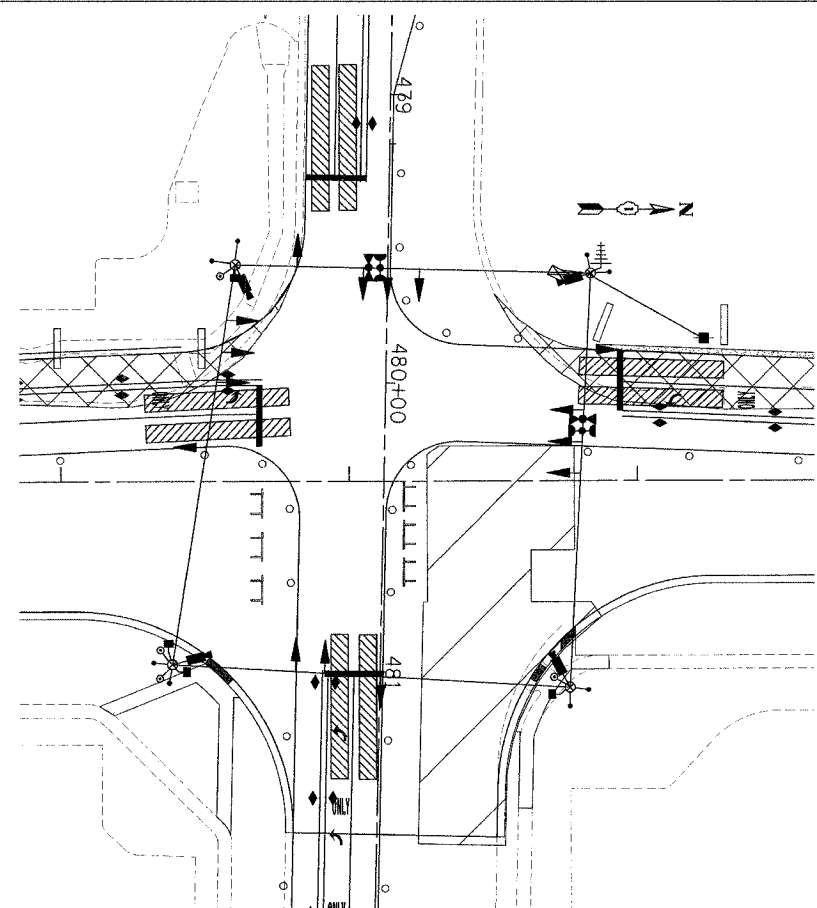
F.A.P. RTE.	SECTION	COUNTY	TOTAL SHEETS	SHEET NO.
338	114R-1	WILL	355	245
STA.	TO STA.			
FED. ROAD DIST. NO. 1 ILLINOIS FED. AID PROJECT				

PLAN	DATE
NO. OF REVISIONS	
NO. OF SHEETS	
NO. OF PAGES	
NO. OF FIGS.	
NO. OF FIGS. PER SHEET	
NO. OF FIGS. PER PAGE	
NO. OF FIGS. PER SHEET	
NO. OF FIGS. PER PAGE	
NO. OF FIGS. PER SHEET	
NO. OF FIGS. PER PAGE	

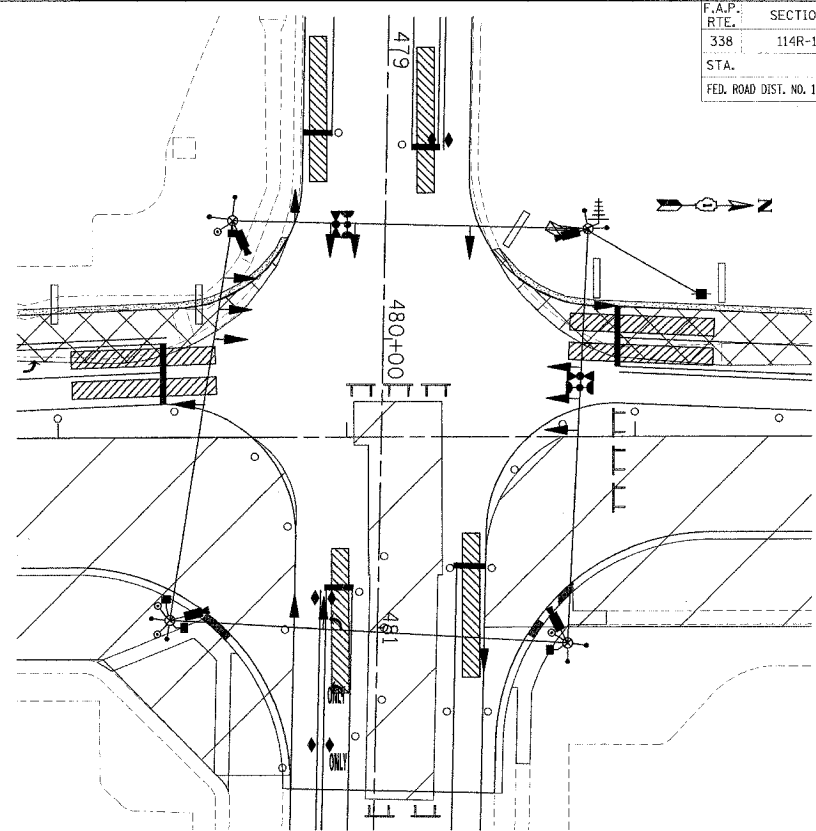
PROFILE	DATE
NO. OF REVISIONS	
NO. OF SHEETS	
NO. OF PAGES	
NO. OF FIGS.	
NO. OF FIGS. PER SHEET	
NO. OF FIGS. PER PAGE	
NO. OF FIGS. PER SHEET	
NO. OF FIGS. PER PAGE	



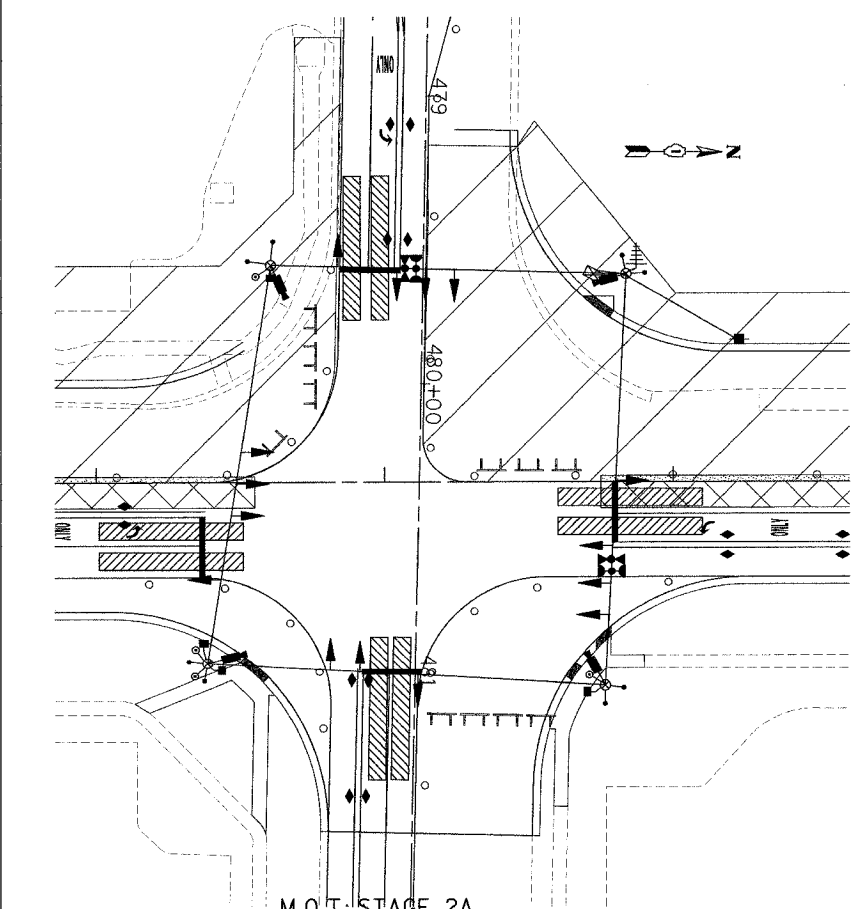
M.O.T. STAGE IA



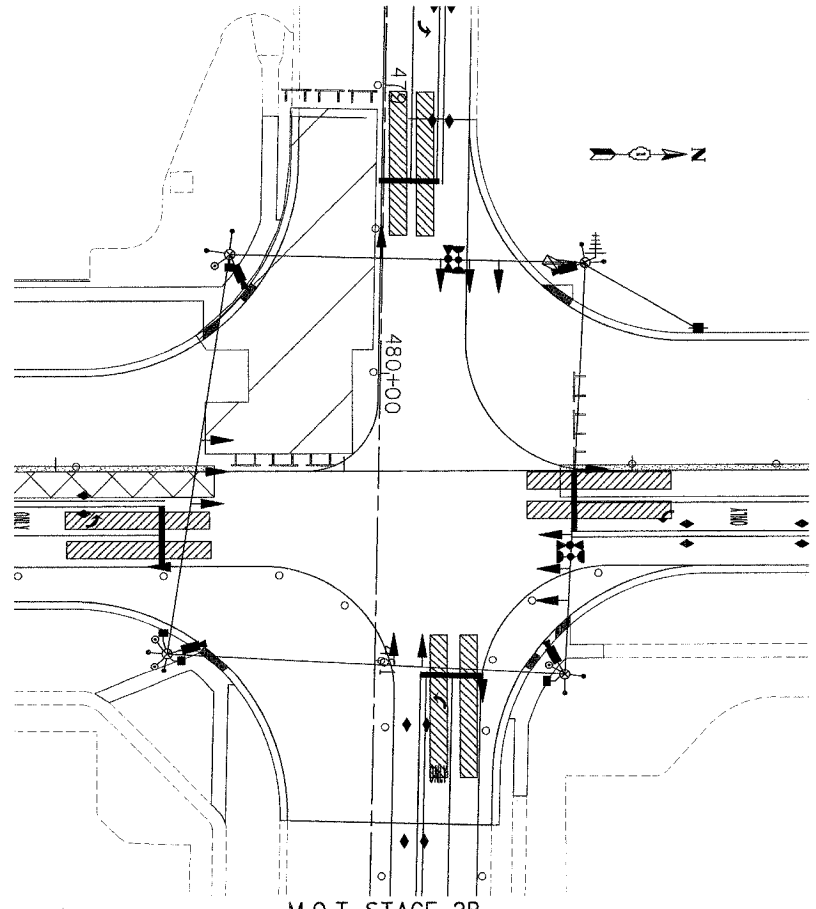
M.O.T. STAGE IB



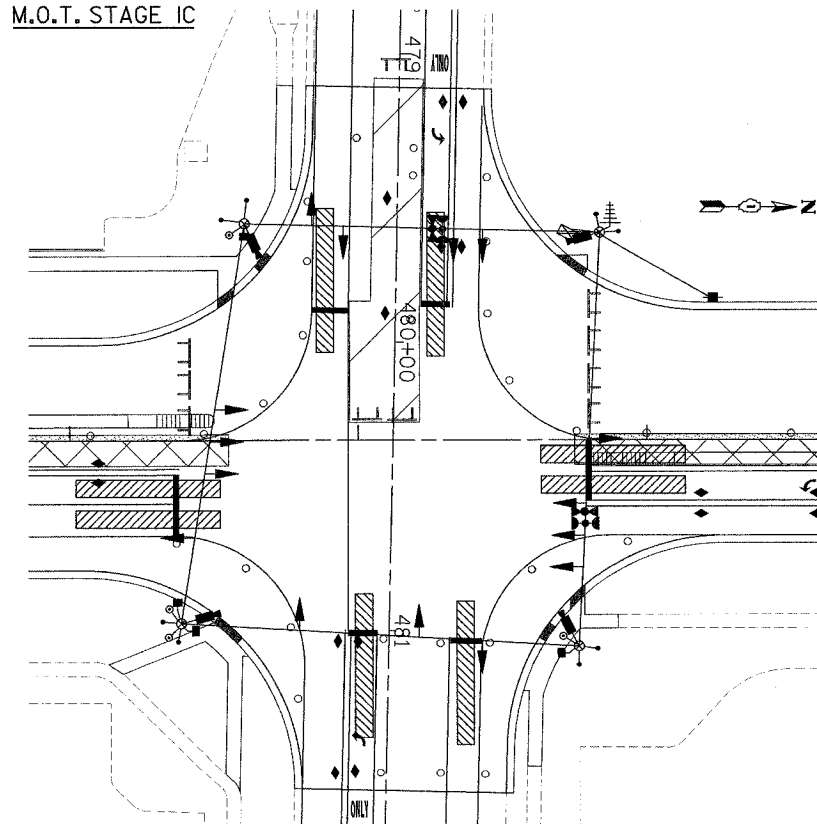
M.O.T. STAGE IC



M.O.T. STAGE 2A



M.O.T. STAGE 2B



M.O.T. STAGE 2C

REVISIONS	
NAME	DATE
REVISED IL59 ALIGN.	12/22/06

ILLINOIS DEPARTMENT OF TRANSPORTATION  
**TEMPORARY TRAFFIC SIGNAL**  
**M.O.T. STAGING PLAN,**  
 ILLINOIS ROUTE 59 AT CATON FARM ROAD

SCALE: NONE  
 DATE 3/18/08

DRAWN BY BAR  
 DESIGNED BY FA  
 CHECKED BY KMM