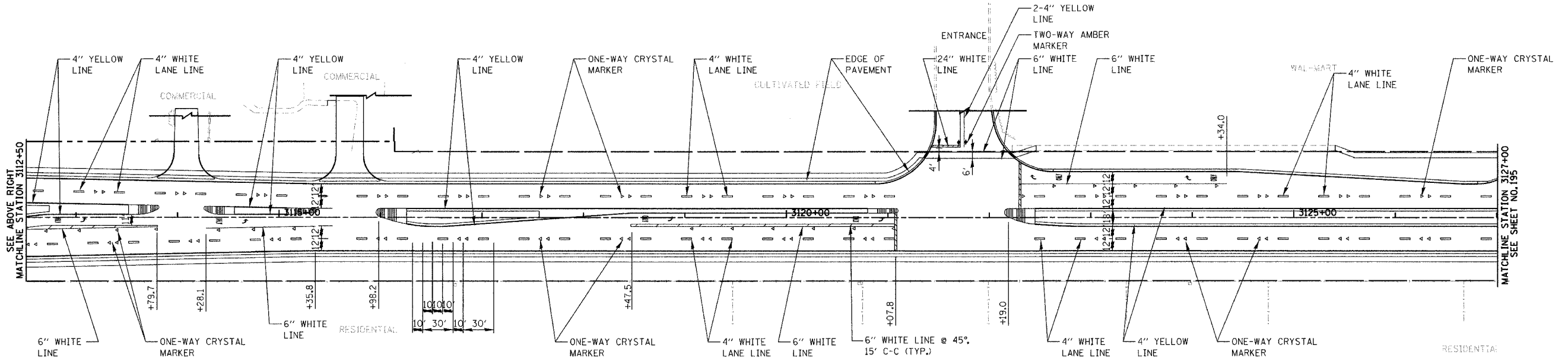
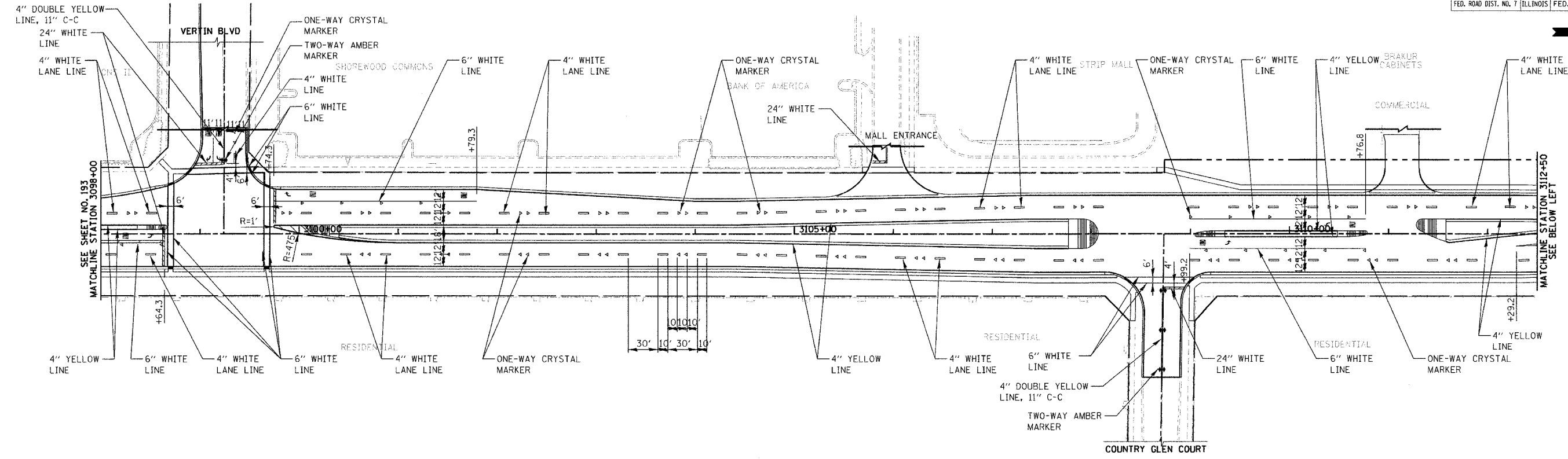



RTE	SECTION	COUNTY	TOTAL SHEETS	SHEET NO.
338	114R-1	WILL	355	194
STA. 3098+00		TO STA. 3127+00		
FED. ROAD DIST. NO. 7 ILLINOIS FED. AID PROJECT				



PLAN	SURVEYED	DATE
	PLOTTED	BY
	REVISIONS	
	NO. OF WAY CHECKED	
	CADD FILE NAME	

PROFILE	SURVEYED	DATE
	PLOTTED	BY
	REVISIONS	
	NO. OF WAY CHECKED	
	STRUCTURE NOTINGS OK'D	

REVISIONS	
NAME	DATE

ILLINOIS DEPARTMENT OF TRANSPORTATION
PAVEMENT MARKING PLAN
ILLINOIS ROUTE 59

STATION 3098+00 TO STATION 3127+00

SCALE IN FEET

DATE 3/18/08
DRAWN BY: NM, RM
CHECKED BY: AS