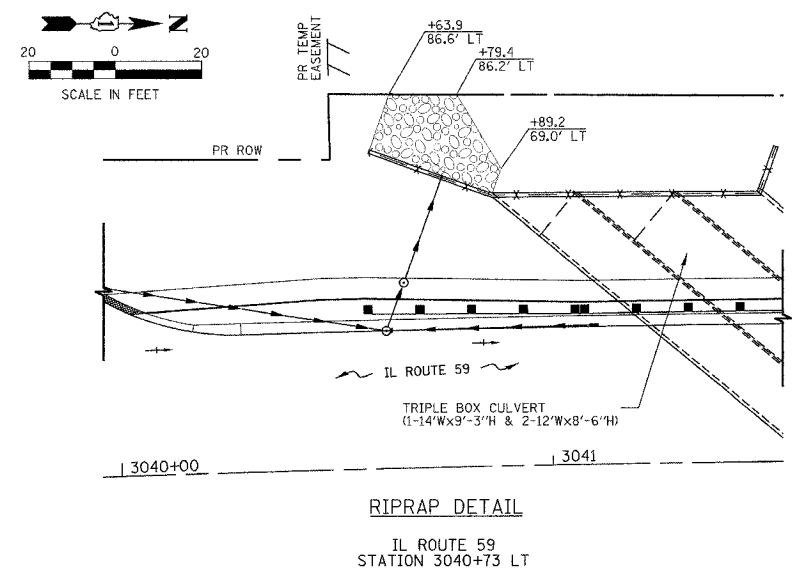
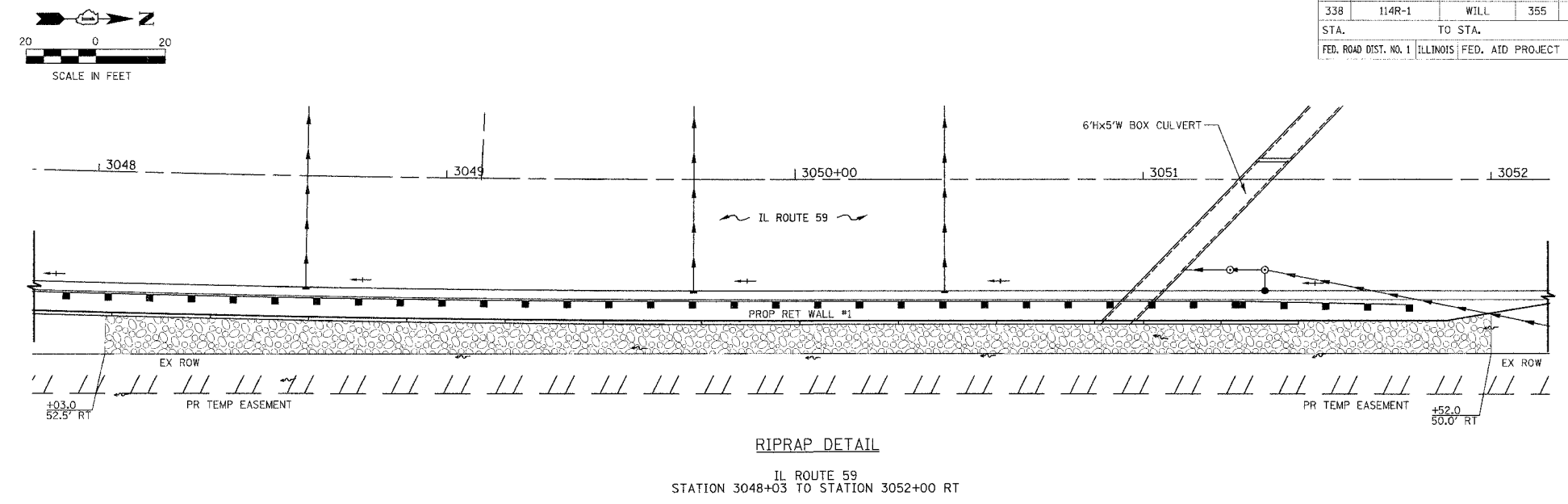


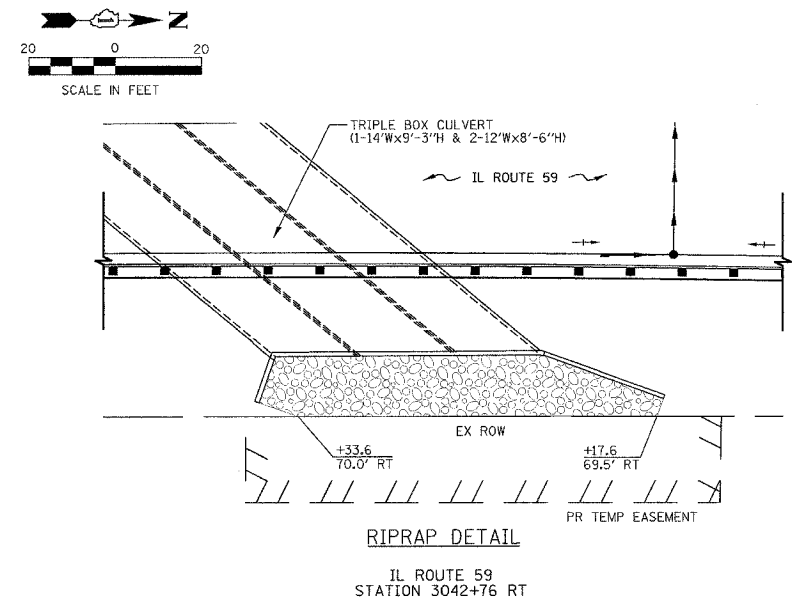
F.A.P. RTE.	SECTION	COUNTY	TOTAL SHEETS	SHEET NO.
338	114R-1	WILL.	355	190
STA.	TO STA.			
FED. ROAD DIST. NO. 1	ILLINOIS		FED. AID PROJECT	



RIPRAP DETAIL
IL ROUTE 59
STATION 3040+73 LT

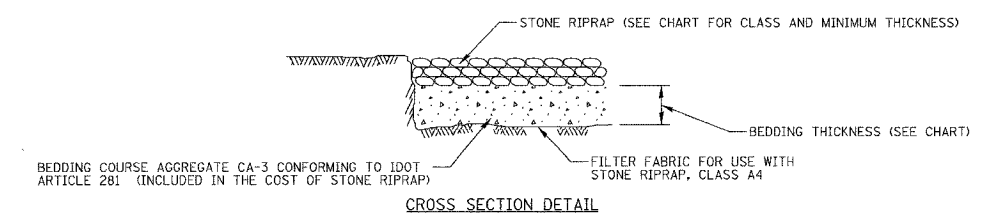


RIPRAP DETAIL
IL ROUTE 59
STATION 3048+03 TO STATION 3052+00 RT

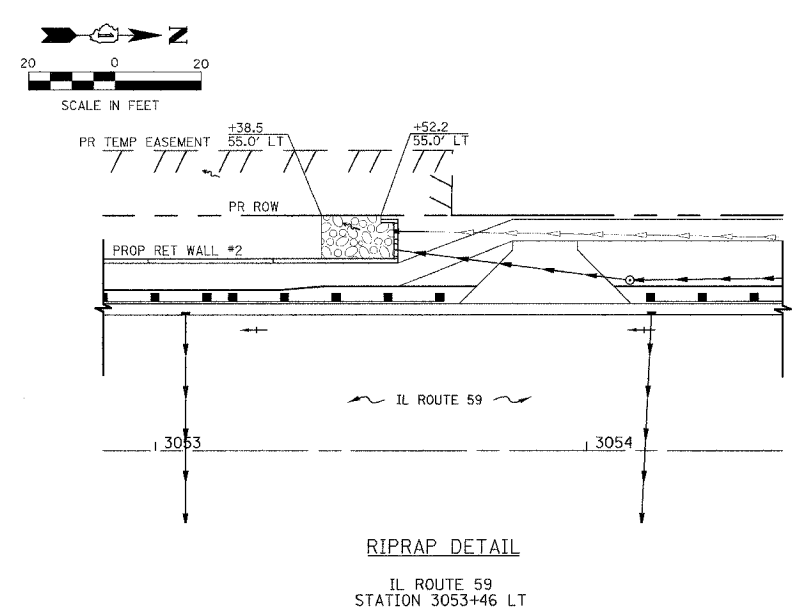


RIPRAP DETAIL
IL ROUTE 59
STATION 3042+76 RT

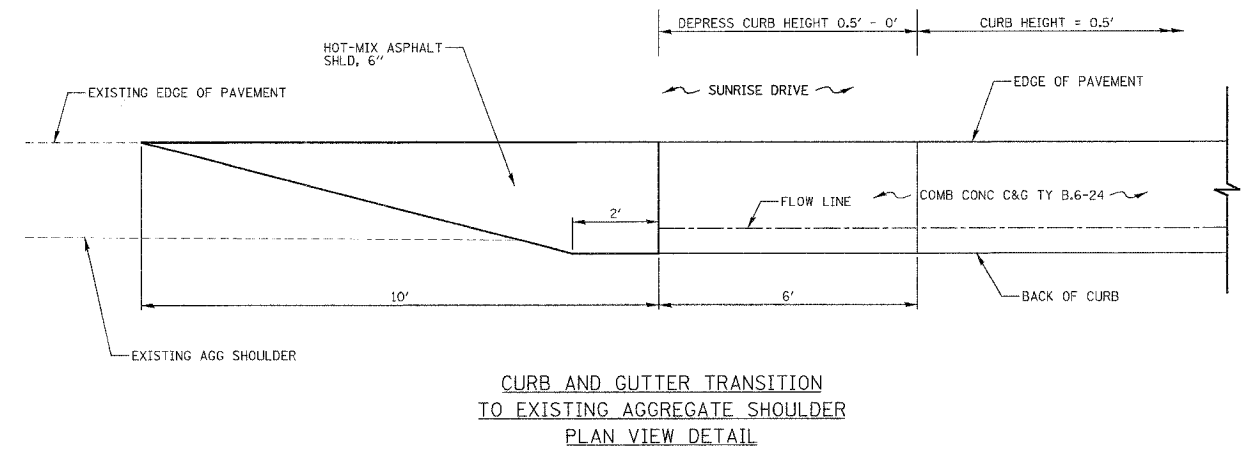
RIPRAP DETAILS					
STATION	LT/RT	RIPRAP			
		CLASS	MINIMUM THICKNESS (INCH)	BEDDING THICKNESS (INCH)	QUANTITY (SQ YD)
3040+73	LT	A4	16	6	50
3042+76	RT	A4	16	6	130
3048+03 TO 3052+00	RT	A4	16	6	400
3053+46	LT	A4	16	6	20



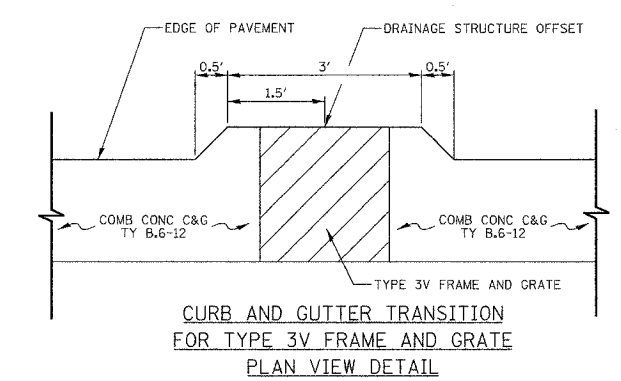
RIPRAP DETAIL



RIPRAP DETAIL
IL ROUTE 59
STATION 3053+46 LT



CURB AND GUTTER TRANSITION TO EXISTING AGGREGATE SHOULDER PLAN VIEW DETAIL



CURB AND GUTTER TRANSITION FOR TYPE 3V FRAME AND GRATE PLAN VIEW DETAIL

REVISIONS		ILLINOIS DEPARTMENT OF TRANSPORTATION	
NAME	DATE	RIPRAP AND CURB & GUTTER TRANSITIONS	
REVISED IL59 ALIGN.	12/22/06	DETAILS	
		ILLINOIS ROUTE 59	
		DATE	3/18/08
		DRAWN BY	MJG
		CHECKED BY	VJD
		SCALE:	NONE