F.A.P. RTE.	SECTION	COUNTY	TOTAL SHEETS	SHEET NO.
338	114R-1	WILL	355	157

STA. 97+457 TO STA. 98+50
STA. 101+50 TO STA. 103+00

FED. ROAD DIST. NO. 1 ILLINOIS FED. AID PROJECT

THE CONTRACTOR AND RESIDENT ENGINEER SHALL COORDINATE ACTIVITIES WITH IDOT PERMIT 1-T-07-0529 WHICH PERMITS IMPROVEMENTS AT THE NORTHWEST QUADRANT OF THEODORE STREET AND ILLINOIS ROUTE 59

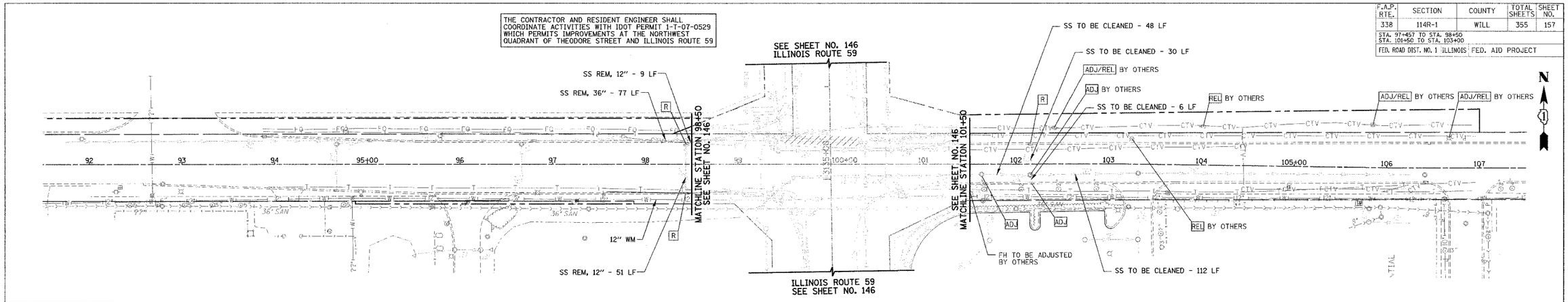

FOR DRAINAGE LEGEND SEE SHEET NO. 132

EXISTING VIEW

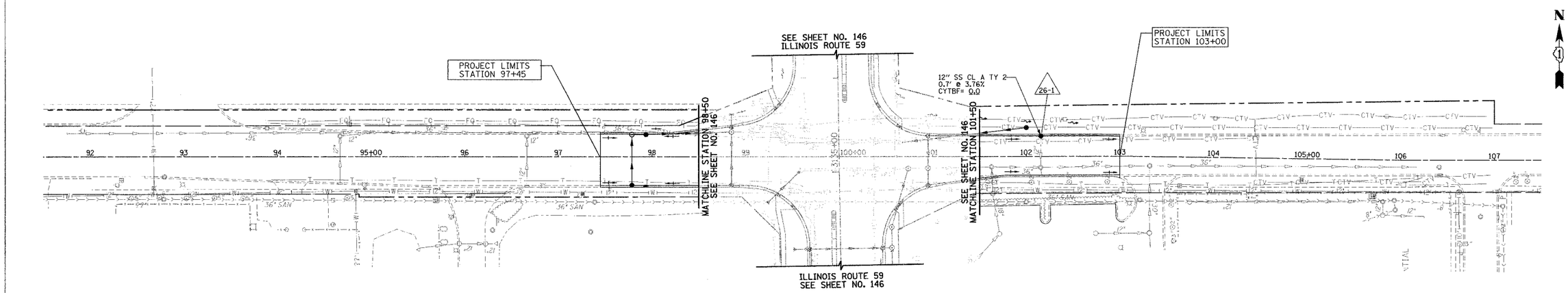

PROPOSED VIEW

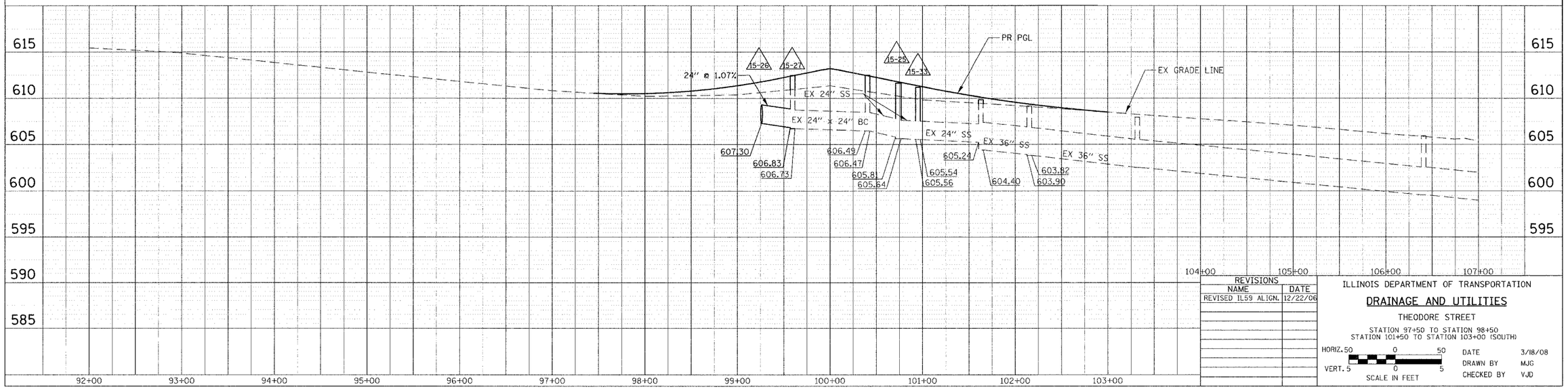

REVISIONS	
NAME	DATE
REVISED IL59 ALIGN.	12/22/06

ILLINOIS DEPARTMENT OF TRANSPORTATION

DRAINAGE AND UTILITIES

THEODORE STREET

STATION 97+50 TO STATION 98+50
STATION 101+50 TO STATION 103+00 (SOUTH)

HORIZ. 50 0 50
VERT. 5 0 5
SCALE IN FEET

DATE 3/18/08
DRAWN BY MJG
CHECKED BY VJD

PLAN
SURVEYED
PLOTTED
ALIGNMENT CHECKED
RT. OF WAY CHECKED
CADD FILE NAME
NOTE BOOK
NO.
BY
DATE

PROFILE
SURVEYED
PLOTTED
GRADES CHECKED
B.M. NOTED
STRUCTURE NOTATIONS CHKD
NOTE BOOK
NO.
BY
DATE