F.A.P. RTE.	SECTION	COUNTY	TOTAL SHEETS	SHEET NO.
338	114R-1	WILL	355	149
STA. 3141+50		TO STA. 3153+00		
FED. ROAD DIST. NO. 1	ILLINOIS	FED. AID PROJECT		

THE CONTRACTOR AND RESIDENT ENGINEER SHALL COORDINATE ACTIVITIES WITH IDOT PERMIT 1-T-07-0529 WHICH PERMITS IMPROVEMENTS AT THE NORTHWEST QUADRANT OF THEODORE STREET AND ILLINOIS ROUTE 59

SEE SHEET NO. 148 FOR REMOVALS AND ADJUSTMENTS

FOR DRAINAGE LEGEND SEE SHEET NO. 132

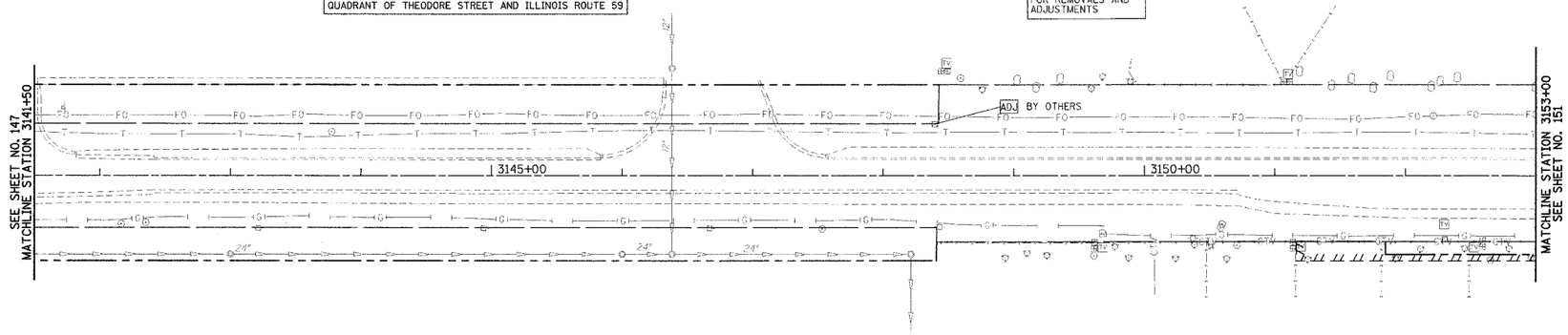

EXISTING VIEW

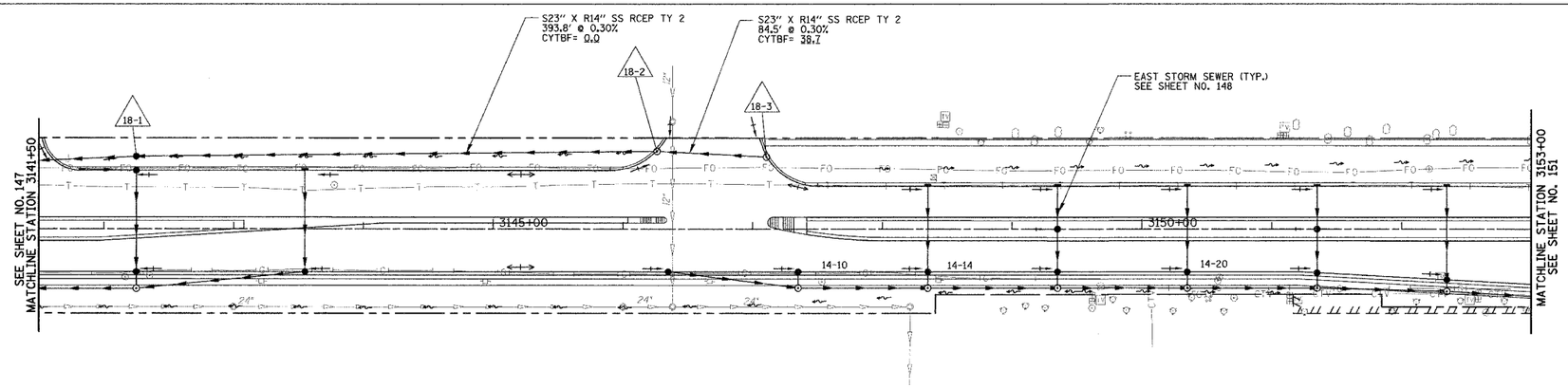

PROPOSED VIEW

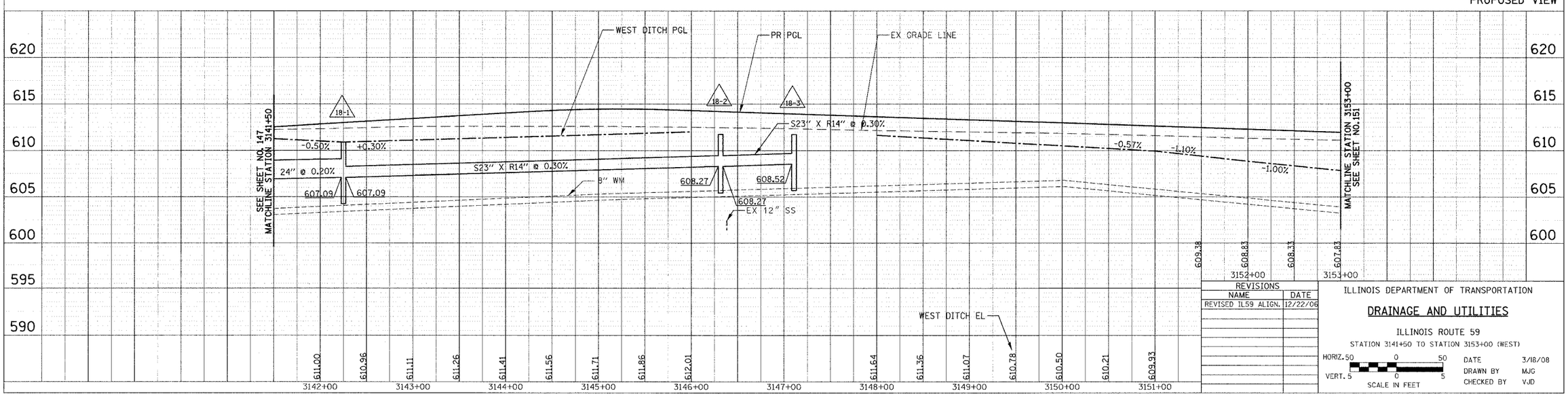

REVISIONS	
NAME	DATE
REVISED IL59 ALIGN.	12/22/06

ILLINOIS DEPARTMENT OF TRANSPORTATION

DRAINAGE AND UTILITIES

ILLINOIS ROUTE 59

STATION 3141+50 TO STATION 3153+00 (WEST)

HORIZ. 50 0 50
VERT. 5 0 5
SCALE IN FEET

DATE 3/18/08
DRAWN BY MJG
CHECKED BY VJD

PLAN
SURVEYED
PLOTTED
NOTE BOOK
ALIGNMENT CHECKED
PLAN PLOTTED
FIELD BOOK
NO.
FIELD FILE NAME
BY
DATE

PROFILE
SURVEYED
PLOTTED
GRADES CHECKED
STRUCTURE
NOTE BOOK
NO.
STRUCTURE NO.
BY
DATE