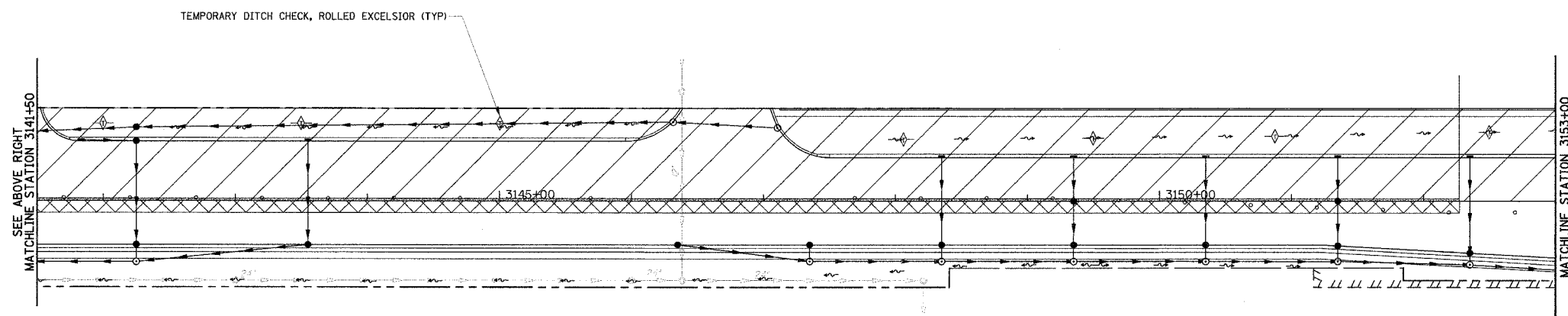
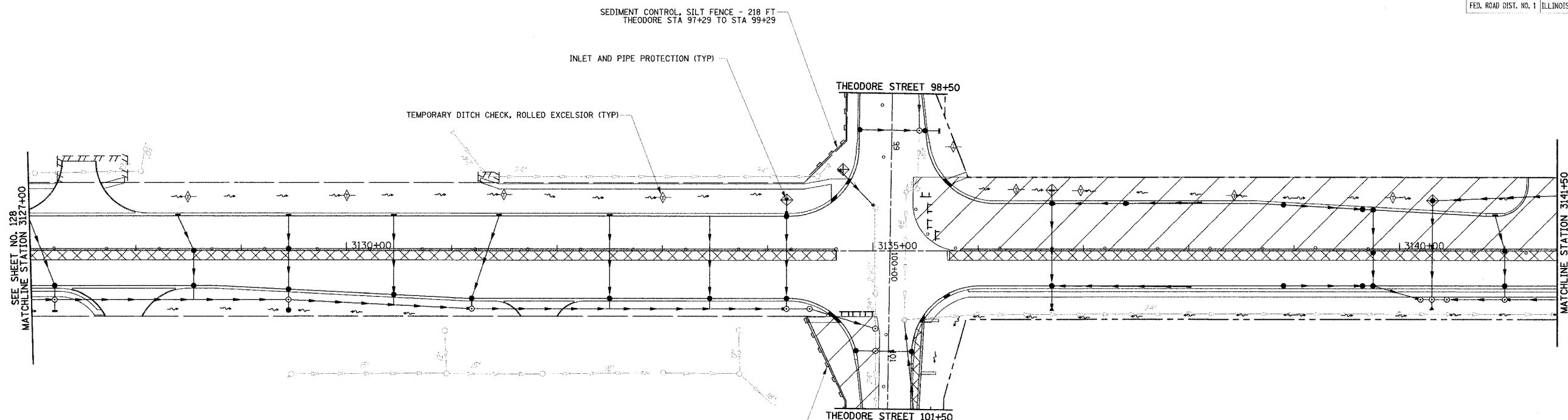
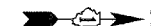



F.A.P. RTE.	SECTION	COUNTY	TOTAL SHEETS	SHEET NO.
338	114R-1	WILL	355	129
STA. 3127+00 TO STA. 3153+00				
FED. ROAD DIST. NO. 1 ILLINOIS FED. AID PROJECT				



NOTE:  
SEE SHEET 118 FOR LEGEND

REVISIONS	
NAME	DATE
REVISED IL59 ALIGN.	12/22/06

ILLINOIS DEPARTMENT OF TRANSPORTATION  
**EROSION CONTROL PLAN**  
**STAGE II**  
 ILLINOIS ROUTE 59  
 STATION 3127+00 TO STATION 3153+00  
 THEODORE STREET  
 STATION 98+50 TO STATION 101+50  
 DATE 3/18/08  
 DRAWN BY M/JG  
 CHECKED BY V/JD



PLAN	DATE
BY	
REVISIONS	
NOTED	
DATE	
BY	
DATE	
BY	
DATE	

PROFILE	DATE
BY	
REVISIONS	
NOTED	
DATE	
BY	
DATE	
BY	
DATE	