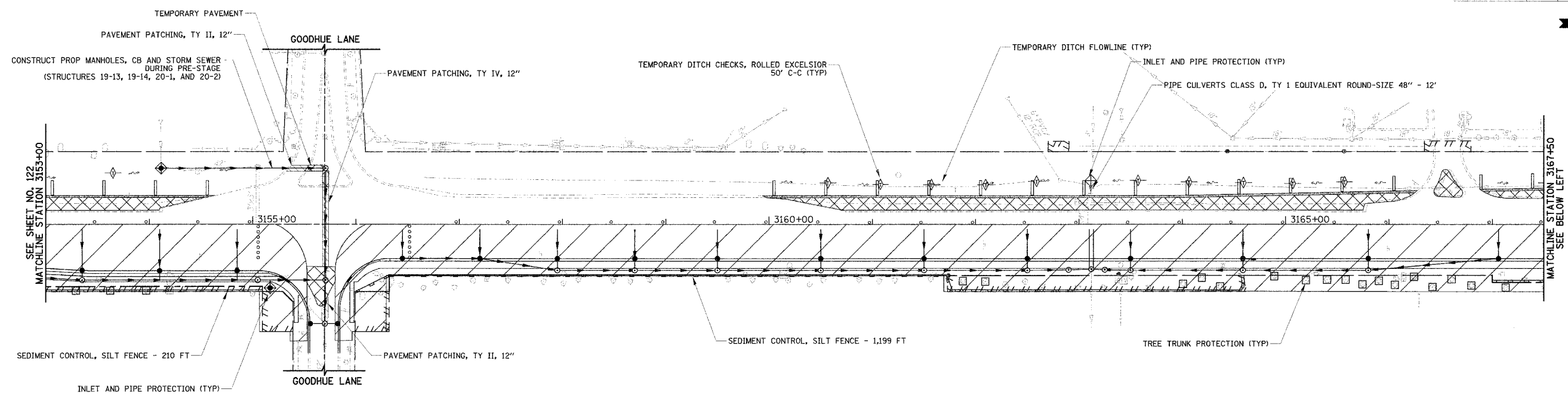
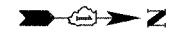


F.A.P. RTE.	SECTION	COUNTY	TOTAL SHEET SHEETS	NO.
338	114R-1	WILL	355	123
STA. 3153+00		TO STA. 3182+00		
FED. ROAD DIST. NO. 1		ILLINOIS FED. AID PROJECT		

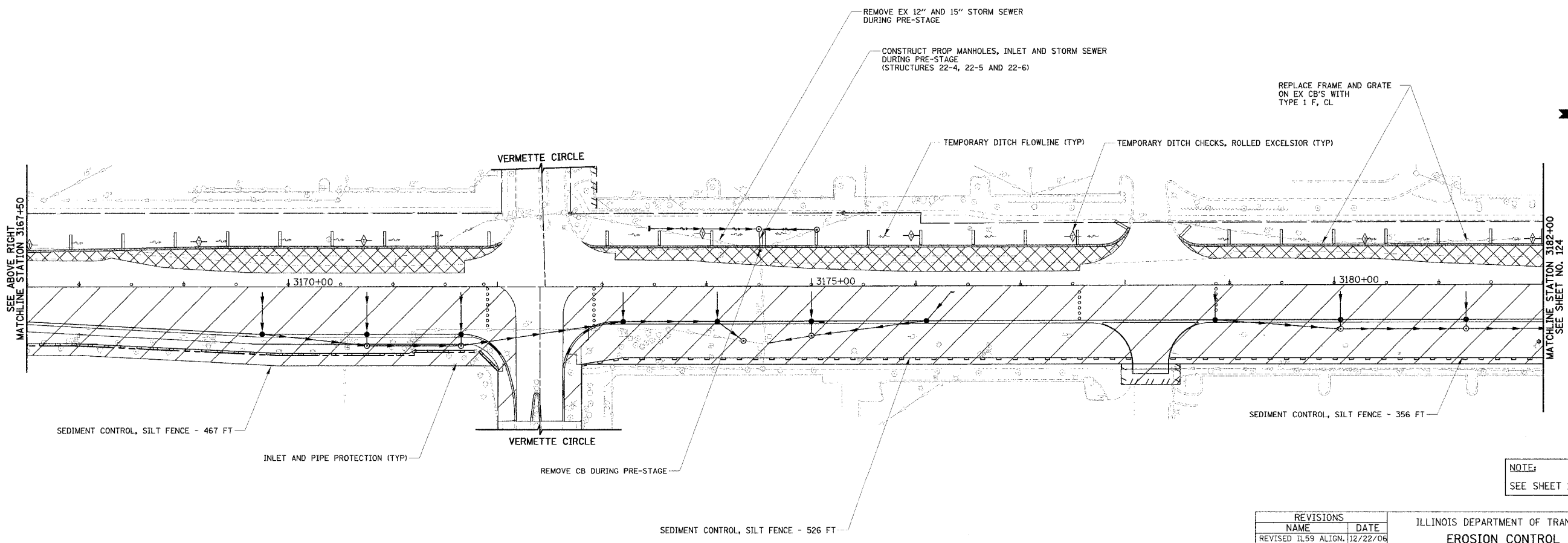


SEE SHEET NO. 122
MATCHLINE STATION 3153+00

MATCHLINE STATION 3167+50
SEE BELOW LEFT

SEE ABOVE RIGHT
MATCHLINE STATION 3167+50

MATCHLINE STATION 3182+00
SEE SHEET NO. 124



NOTE:
SEE SHEET 118 FOR LEGEND

PLAN	DATE
NO. 1	
NO. 2	
NO. 3	
NO. 4	
NO. 5	
NO. 6	
NO. 7	
NO. 8	
NO. 9	
NO. 10	
NO. 11	
NO. 12	
NO. 13	
NO. 14	
NO. 15	
NO. 16	
NO. 17	
NO. 18	
NO. 19	
NO. 20	
NO. 21	
NO. 22	
NO. 23	
NO. 24	
NO. 25	
NO. 26	
NO. 27	
NO. 28	
NO. 29	
NO. 30	

PROFILE	DATE
NO. 1	
NO. 2	
NO. 3	
NO. 4	
NO. 5	
NO. 6	
NO. 7	
NO. 8	
NO. 9	
NO. 10	
NO. 11	
NO. 12	
NO. 13	
NO. 14	
NO. 15	
NO. 16	
NO. 17	
NO. 18	
NO. 19	
NO. 20	
NO. 21	
NO. 22	
NO. 23	
NO. 24	
NO. 25	
NO. 26	
NO. 27	
NO. 28	
NO. 29	
NO. 30	

REVISIONS	
NAME	DATE
REVISED IL59 ALIGN.	12/22/06

ILLINOIS DEPARTMENT OF TRANSPORTATION
EROSION CONTROL PLAN
STAGE I
 ILLINOIS ROUTE 59
 STATION 3153+00 TO STATION 3182+00

DATE 3/18/08
 DRAWN BY MJG
 CHECKED BY VJD

50 0 50
 SCALE IN FEET