PART OF THE SE 1/4 SECTION 4, T35N, R9E OF THE 3rd PM, TROY TOWNSHIP, WILL COUNTY, ILLINOIS.

PARCEL NUMBER	OWNER	TOTAL HOLDING ACRES	PART TAKEN ACRES	REMAINDER ACRES	PREV. DED. ACRES	EASEMENT ACRES	EASEMENT PURPOSE	PERMANENT TAX INDEX NUMBER	PROPERTY ACQUIRED BY
1FP0056TE	BANK OF AMERICA, N.A.	1.008				0.010 (415 SQ FT)	DRIVEWAY RECONSTRUCTION	05-06-04-404-006	
1FP0057TE	TARGET CORPORATION	13.068				0.071	DRIVEWAY RECONSTRUCTION	05-06-04-404-003	
1FP0058TE	PORTILLOS HOT DOGS, INC.	1.666				0.002 (100 SQ FT)	DRIVEWAY RECONSTRUCTION	05-06-04-404-005	

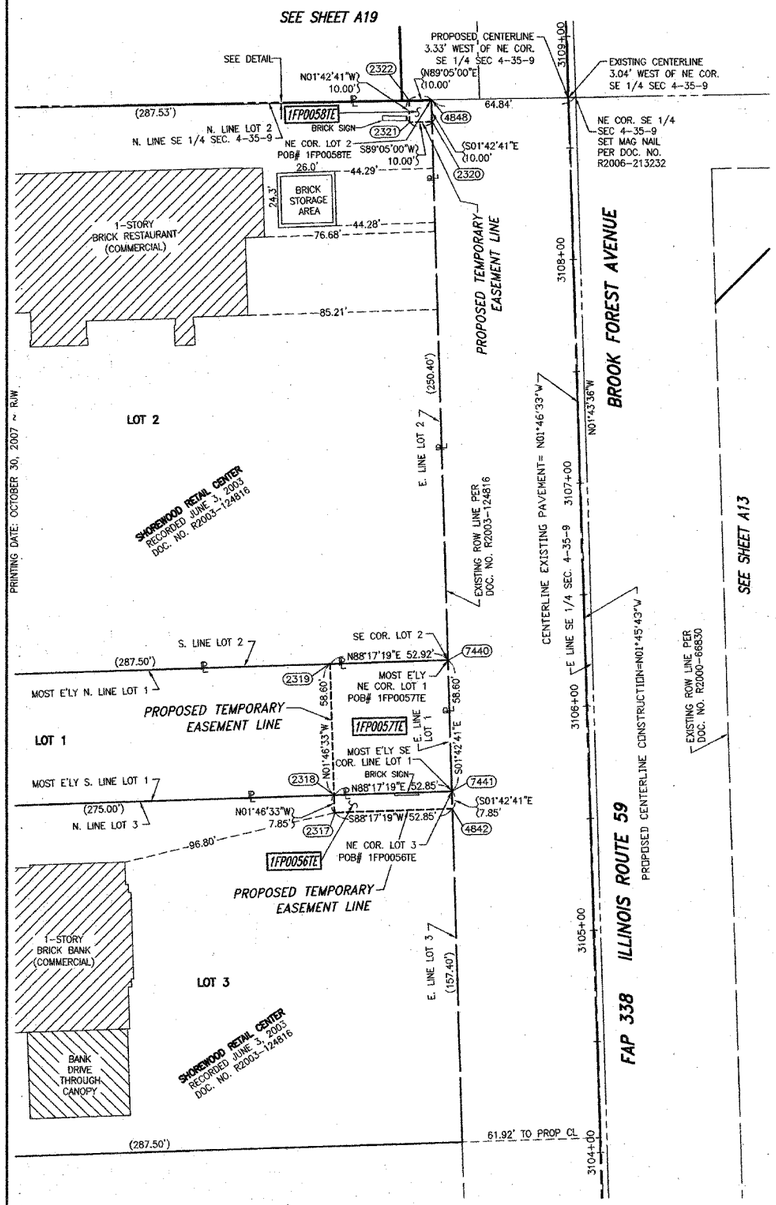

COORDINATE VALUE
SURFACE COORDINATES ARE SHOWN

COORDINATE TABLE				
NO.	STATION	OFFSET	-NORTH-COORDINATES-	-EAST-
4842	3105+56.26	61.79' LT	N 1,775,892.3266	E 1,020,833.6593
2317	3105+56.31	114.63' LT	N 1,775,890.7483	E 1,020,780.8369
7441	3105+64.11	61.78' LT	N 1,775,900.1709	E 1,020,833.4249
2318	3105+64.16	114.64' LT	N 1,775,898.5924	E 1,020,780.5937
7440	3106+22.70	61.73' LT	N 1,775,958.7436	E 1,020,831.6749
2319	3106+22.75	114.65' LT	N 1,775,957.1632	E 1,020,778.7779
2320	3108+63.64	61.52' LT	N 1,776,199.5670	E 1,020,824.4796
2321	3108+63.78	71.52' LT	N 1,776,199.4070	E 1,020,814.4800
4848	3108+73.64	61.51' LT	N 1,776,209.5634	E 1,020,824.1809
2322	3108+73.79	71.51' LT	N 1,776,209.4035	E 1,020,814.1813

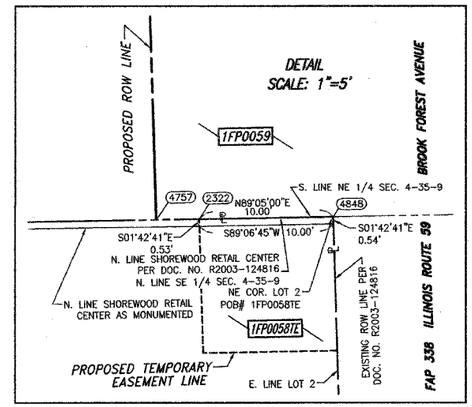

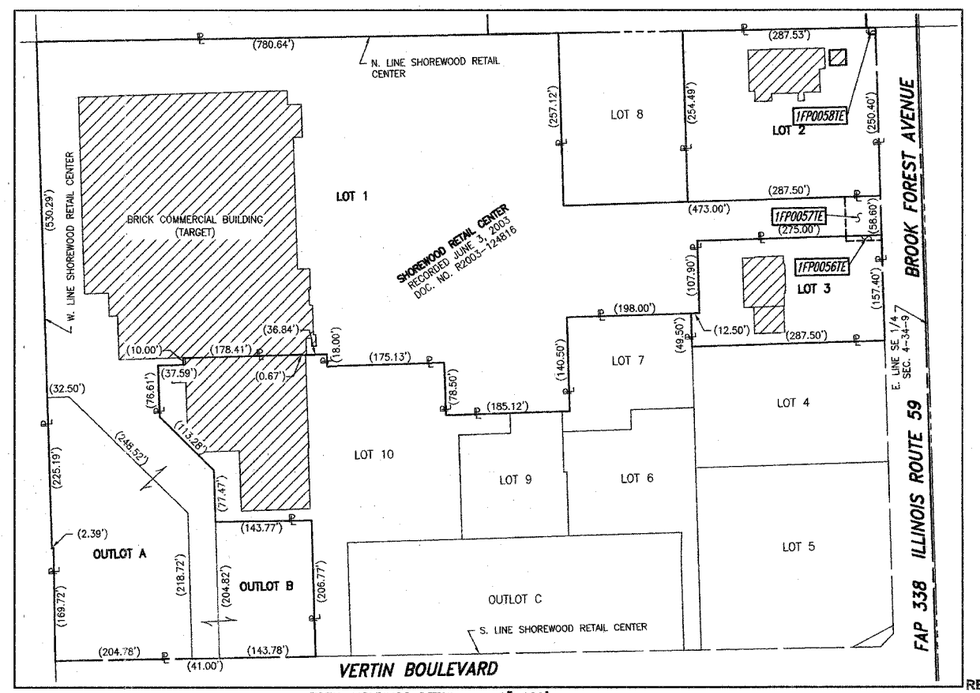

TOTAL HOLDINGS DETAIL 1"=100'

LEGEND

SECTION CORNER

QUARTER SECTION CORNER

SECTION LINE
QUARTER SECTION LINE
QUARTER, QUARTER SECTION LINE
PLATTED LOT LINE
PROPERTY (DEED) LINE
APPARENT PROPERTY LINE
CENTERLINE
EXISTING RIGHT OF WAY LINE
PROPOSED RIGHT OF WAY LINE
PROPOSED EASEMENT
EXISTING ACCESS CONTROL LINE
PROPOSED ACCESS CONTROL LINE
123.45' MEASURED DIMENSION
123.45' (COMP) COMPUTED DIMENSION
( ) RECORD DATA
EXISTING BUILDING

COORDINATES ARE BASED ON THE PUBLISHED METRIC COORDINATE VALUES AT FOUND GEODETIC SURVEY CONTROL MONUMENT WILL COUNTY GPS STATION A.I.D. AE2553, OF N542,285.095-E311,125.617.

● IRON PIPE OR ROD FOUND
○ SET 5/8" x 30" REBAR
+ CUT CROSS FOUND OR SET
●PK FOUND PK NAIL
○MAG SET MAG NAIL

● T1 T2 T3 **THESE STAKES REFERENCE FOUND OR SET MONUMENTATION**
SET 5/8 INCH REBAR FLUSH WITH GROUND TO TIE FOUND IRON STAKE. IDENTIFIED BY COLORED PLASTIC CAP AND BEARING SURVEYORS PROFESSIONAL NUMBER.

● BT1 BT2 BT3 **THESE STAKES, IN CULTIVATED AREAS, REFERENCE FOUND OR SET MONUMENTATION.**
BURIED 5\8 INCH REBAR 20 INCHES BELOW GROUND TO TIE FOUND IRON STAKE. IDENTIFIED BY COLORED PLASTIC CAP BEARING SURVEYORS PROFESSIONAL NUMBER.

■ **STAKING OF PROPOSED RIGHT OF WAY.**
SET DIVISION OF HIGHWAYS SURVEY MARKER TO MONUMENT THE POSITION SHOWN. IDENTIFIED BY INSCRIPTION DATA AND SURVEYORS PROFESSIONAL NUMBER.

■ M **STAKING OF PROPOSED RIGHT OF WAY IN CULTIVATED AREAS.**
BURIED 5/8 INCH REBAR 20 INCHES BELOW GROUND TO MARK FUTURE SURVEY MARKER POSITION. IDENTIFIED BY COLORED PLASTIC CAP BEARING SURVEYORS PROFESSIONAL NUMBER.

PERMANENT SURVEY MARKER. IDOT STD. 2135 (TO BE SET BY OTHERS)

□ RIGHT OF WAY STAKING PROPOSED TO BE SET.

STATE OF ILLINOIS)
) SS
COUNTY OF WILL)

THIS IS TO CERTIFY THAT WE, CLAASSEN, WHITE & ASSOCIATES, P.C., AN ILLINOIS PROFESSIONAL DESIGN FIRM LAND SURVEYING CORPORATION NUMBER 184-004039, HAVE SURVEYED THE PLAT OF HIGHWAYS SHOWN HEREON BETWEEN SECTION 4, TOWNSHIP 35 NORTH, RANGE 9 EAST, AND SECTION 4, TOWNSHIP 35 NORTH, RANGE 9 EAST OF THE THIRD PRINCIPAL MERIDIAN, WILL COUNTY, THAT THE SURVEY IS TRUE AND COMPLETE AS SHOWN TO THE BEST OF MY KNOWLEDGE AND BELIEF. THAT THE PLAT CORRECTLY REPRESENTS SAID SURVEY, THAT ALL MONUMENTS FOUND AND ESTABLISHED ARE OF PERMANENT QUALITY AND OCCUPY THE POSITIONS SHOWN THEREON AND THAT THE MONUMENTS ARE SUFFICIENT TO ENABLE THE SURVEY TO BE RETRACED. THIS SURVEY CONFORMS TO THE CURRENT ILLINOIS MINIMUM STANDARDS FOR A BOUNDARY SURVEY. MADE FOR THE DEPARTMENT OF TRANSPORTATION, STATE OF ILLINOIS.

DATED AT JOLIET, ILLINOIS THIS 3rd DAY OF April, 2007 A.D.

Rhonda J. White PRESIDENT
RHONDA J. WHITE
ILLINOIS PROFESSIONAL LAND SURVEYOR NO. 035-003306
LICENSE EXPIRES NOVEMBER 30, 2008

Claassen, White & Associates, P.C.
121 AIRPORT DRIVE, UNIT I
JOLIET, ILLINOIS 60431
(815) 744-3720

STATE OF ILLINOIS RHONDA J. WHITE JOLIET, IL NO. 3306 PROFESSIONAL LAND SURVEYOR

0 30 60 90
SCALE : 1" = 30'

SCANNED

SEE SHEET A30 FOR SECTION LINE INFORMATION.
SEE SHEET A31 FOR MONUMENT RECORDS.
SEE SHEET A33 FOR PROPOSED ROW TIES.

SHEET 1 IS A COVER SHEET AND IS NOT RECORDED

RECEIVED
DEC 1 1 2007
PLATS & LEGALS

REVISION DATE: 12/28/06	REVISION: CHANGED PARCELS 1FP0056TE, 1FP0057TE & 1FP0058TE AND DELETED PARCEL 1FP0059TE A.	MADE BY: KAG
REVISION DATE: 04/18/06	REVISION: CHANGED PROPOSED CENTERLINE AND STATION OFFSETS	MADE BY: KAG
REVISION DATE: 11/28/05	REVISION: CHANGED PROPOSED CENTERLINE AND STATION OFFSETS	MADE BY: KAG
REVISION DATE: 10/21/05	REVISION: CHANGED PARCEL 1FP0058TE.	MADE BY: RJW
REVISION DATE: 09/08/05	REVISION: ADDED EXISTING CENTERLINE INFO.	MADE BY: KAG

PLAT OF HIGHWAYS
STATE OF ILLINOIS
DEPARTMENT OF TRANSPORTATION
FAP 338 (ILLINOIS ROUTE 59)

SECTION — WILL COUNTY
PROJECT — JOB NO. R-91-067-01
STATION 3104+00.00 — TO STATION 3108+74.00
SCALE: 1" = 30' — SHEET A18 OF 34
SHEET 97 OF 353

BUREAU OF LAND ACQUISITION
201 WEST CENTER COURT
SCHAUMBURG, ILLINOIS 60196-1096

JOB # 4034 1FP DWG. # 905-357

PRINTING DATE: OCTOBER 30, 2007 ~ R.JW.

FAP 338 (IL ROUTE 59), SECTION , COUNTY WILL, JOB. NO. R-91-067-01.